+NOTICE!!

These documents have been scanned!

Do not place un-scanned documents beneath this notice!

Do not remove this notice from this file!

GPO Jacket No. 560-102
Print Order 61549
Rise Business Services, LLC
Job=AZ15 9/11/2019

Box Number= AZ15235

Claim Begin-End: AMC095198-AMC095219

1 **Initial Receipt**

AZ15235-3 AMC094025-AMC095516

Form 1370–20
(November 1967)

BUREAU OF LAND MANAGEMENT

No. 965066

November 29, 1979
DATE

PARENT SERIAL NUMBER

ASSIGNMENT SERIAL NUMBER

Mining Claim Location Notices (22) Gold Palace IX et al
SUBJECT

APPLICANT:

Gold King Mfg., Inc.
3144 W. Lewis
Phoenix, AZ 85009

REMITTER IF DIFFERENT THAN APPLICANT:

Ordered AMC 95198
thru AMC 95219

PURPOSE	FUND SYMBOL	AMOUNT
FILING FEE EARNED	140850	110.00
ADVANCE FILING FEE AND/OR RENTAL	14X6800	

ACRES | COUNTY

NEW LEASE

OLD LEASE | NEW LEASE

EFFECTIVE DATE

FUND SYMBOL | COUNTY | AMOUNT

APPLY:
FILING FEE 140850

RENTAL

ASSIGNMENT:
COMPLETE AREA ☐

PORTION OF AREA:
ASSIGNED AREA

REFUND

RETAINED AREA

RETAIN IN UNEARNED ACCOUNT

TOTAL

REMARKS

OF INTEREST BUT NOT
OF SPECIFIC AREA: ☐

BOND FILED ☐

NO BOND FILED ☐

BY DATE

DO NOT ACCEPT THIS COPY AS A RECEIPT

ACCOUNTING ADVICE COPY

UNITED STATES
DEPARTMENT OF THE INTERIOR
BUREAU OF LAND MANAGEMENT

Form 1370–20
(November 1967)

No. 965066

November 29, 1979 DATE

PARENT SERIAL NUMBER

ASSIGNMENT SERIAL NUMBER

Mining Claim Location Notices (22) Gold Palace IX et al SUBJECT

APPLICANT:

Gold King Mfg., Inc.
3144 W. Lewis
Phoenix, AZ 85009

REMITTER IF DIFFERENT THAN APPLICANT:

Indexed AMC 95198 thru AMC 95219

PURPOSE	FUND SYMBOL	AMOUNT
FILING FEE EARNED	140850	110.00
ADVANCE FILING FEE AND/OR RENTAL	14X6800	

	ACRES	COUNTY	OLD LEASE	NEW LEASE
NEW LEASE			EFFECTIVE DATE	

	FUND SYMBOL	COUNTY	AMOUNT
APPLY: FILING FEE	140850		
RENTAL			

ASSIGNMENT: COMPLETE AREA ☐

PORTION OF AREA: ASSIGNED AREA

RETAINED AREA

OF INTEREST BUT NOT OF SPECIFIC AREA: ☐

BOND FILED ☐

NO BOND FILED ☐

REFUND

RETAIN IN UNEARNED ACCOUNT

TOTAL

REMARKS

BY DATE

DO NOT ACCEPT THIS COPY AS A RECEIPT

CASE FOLDER COPY

NOTICE!!

These documents have been scanned!

Do not place un-scanned documents beneath this notice!

Do not remove this notice from this file!

GPO Jacket No. 560-102
Print Order 61540
Rise Business Services, LLC
Job=AZ15 9/11/2019

Box Number= AZ15235

Claim Begin-End: AMC095198-AMC095219

2 **Correspondence**

AZ15235-3 AMC094025-AMC095516

NO DOCUMENTS FOUND

NO DOCUMENTS FOUND
NO DOCUMENTS FOUND

NOTICE!!

These documents have been scanned!

Do not place un-scanned documents beneath this notice!

Do not remove this notice from this file!

GPO Jacket No. 560-102
Print Order 61540
Rise Business Services, LLC
Job=AZ15 9/11/2019

Box Number= AZ15235

Claim Begin-End: AMC095198-AMC095219

3 **Transfers**

AZ15235-3 AMC094025-AMC095516

NO DOCUMENTS FOUND

NO DOCUMENTS FOUND
NO DOCUMENTS FOUND

NOTICE!!

These documents have been scanned!

Do not place un-scanned documents beneath this notice!

Do not remove this notice from this file!

GPO Jacket No. 560-102
Print Order 61540
Rise Business Services, LLC
Job=AZ15 9/11/2019

Box Number= AZ15235

Claim Begin-End: AMC095198-AMC095219

4 Annual Filings

AZ15235-3 AMC094025-AMC095516

95198
96051

406356
407030
410363
411385
427326
429664
430534
430611
433937
435083
435561
437448
437934
440315
48976
62606
64830
68526
74734
76950
82212
89414

339964
348628
350275
350903
356380
356553
358378
358379
[illegible]
362558
364340
364688
364820
365711
366267
368415
371350
371802
374274
374511
374726

313473
314304
314626
321061
326311
326754
326772
327930
328302
328593
328689
328742
329013
329318
329388
329800
331232
331455
333426
338207

102389
11413
126534
130488
142355
157621
170911
174224
191670
196365
235841
236096
244561
247112
251042
254410
258455
291104
300332

ENTERED
AUG 17 2017
BY: RAM

RRPC ter Claims List as of January 1, 2017

$ 43,24

279 $ 155.0

#	Map	AMC #	Claim Name	County	Cnty Recorder Data Record/Book Page	Township	Range	Section	Total Acres	20 Acre Segments	Maint. Fe
1	1	374513	Caitlin Lisa	Yavapai	4452 917	12.5, 13N	1W	23,24,35,36	20.0	1	$ 15
2	1	374512	Cole Ryan	Yavapai	2014-0056442	12.5N	1W	24	18.5	1	$ 15
3	1	365711	Diggems Paradise	Yavapai	3864391 4269 775	12.5N	1W	26	17.1	1	$ 15
4	1	191670	Roadrunner #1	Yavapai	1514 754	12.5N	1W	25	12.85	1	$ 15
5	1	191671	Roadrunner #2	Yavapai	1514 756	12.5N	1W	25	20	1	$ 15
6	1	348628	Vira Anne 1	Yavapai	2015-0008296	12.5N	1W	27	17.3	1	$ 15
7	1	430611	Vira Anne 2	Yavapai	2014-0008298	12.5N	1W	27	16.50	1	$ 15
8	2	328703	Ceedee #1	Yavapai	2746 703	8N	1W	5	20	1	$ 15
9	2	328593	Ceedee #2	Yavapai	2742 961	8N	1W	5	20	1	$ 15
10	2	328594	Ceedee #3	Yavapai	2742 963	8N	1W	5	20	1	$ 15
11	2	328595	Ceedee #4	Yavapai	2742 965	8N	1W	5	20	1	$ 15
12	2	328704	Ceedee #5	Yavapai	2746 705	8N	1W	5	20	1	$ 15
13	2	328597	Ceedee #7	Yavapai	2742 969	8N	1W	4	20	1	$ 15
14	2	328598	Ceedee #8	Yavapai	2742 971	8N	1W	4	20	1	$ 15
15	3	374511	Carolyn D	Yavapai	4444 69	13N	3W	29	20.0	1	$ 15
16	3	371802	Happy Times	Yavapai	4390 621	13N	3W	29, 32	20	1	$ 15
17	3	368415	Jacks Hideaway	Yavapai	4308 863	13N	3W	29	20	1	$ 15
18	3	366268	Renee's Best Chance	Yavapai	4281 507	13N	3W	32	20	1	$ 15
19	3	371803	Saddle Tramps	Yavapai	4390 622	13N	3W	29	20	1	$ 15
20	3	366270	Stuck Duck	Yavapai	4281 506	13N	3W	32	20	1	$ 15
21	3	371350	Wilgers Wish	Yavapai	4372 442	13N	3W	32	20	1	$ 15
22	4	96051	JDR #1	Yavapai	1267 825	12.5N	2W	21	20	1	$ 15
23	4	96052	JDR #2	Yavapai	1267 827	12.5N	2W	21	20	1	$ 15
24	4	96053	JDR #3	Yavapai	1267 829	12.5N/13N	2W/2W	21/33	20	1	$ 15
25	5	328705	Genes Dream	Yavapai	2746 707	9.5N	2E	20, 21	20	1	$ 15
26	5	362558	Holly Marie	Yavapai	3769442 4190 312	9.5N	2E	20, 21	11.45	1	$ 15
27	5	429703	Janet Lynn 2-1	Yavapai	2014-0040485	10N	1E	12	20	1	$ 15
28	5	435087	Janet Lynn 2-2	Yavapai	2015-0052258	10N	1E	12, 13	15	1	$ 15
29	5	435088	Janet Lynn 2-3	Yavapai	2015-0052259	10N	1E	12, 13	15	1	$ 15
30	5	435569	Laura Kay 1-1	Yavapai	2015-0055540	10N	1E	12	20	1	$ 15
31	5	435570	Laura Kay 1-2	Yavapai	2015-0055541	10N	1E	12	20	1	$ 15
32	5	435571	Laura Kay 1-3	Yavapai	2015-0055542	10N	1E	12	20	1	$ 15
33	5	126538	Mandala 10	Yavapai	1371 343	10N	2E	31	20	1	$ 15
34	5	129334	Mandala 12	Yavapai	1376 706	10N	2E	30	20	1	$ 15
35	5	157621	Mandala 14	Yavapai	1437 981	10N	2E	30	20	1	$ 15
36	5	102389	Mandala 2 & 3	Yavapai	1293 289	10N	2E	30	20	1	$ 15
37	5	126535	Mandala 7	Yavapai	1371 337	10N	2E	30	20	1	$ 15
38	5	126536	Mandala 8	Yavapai	1371 339	10N	2E	30	20	1	$ 15
39	5	126537	Mandala 9	Yavapai	1371 341	10N	2E	30	20	1	$ 15
40	5	170911	Wednesday Hope #1	Yavapai	1467 691	10N	2E	31	20	1	$ 15
41	5	11413	Wednesday Hope #4	Yavapai	1015 726, 1799 33, 1569 374	9.5N/10N	2E/2E	20/32	20	1	$ 15
42	6	329388	Bad Luck	Yavapai	2780 912	12N	1W	14, 23	20	1	$ 15
43	6	235841	Betty #4	Yavapai	1713 778	12N	1W	14	20	1	$ 15
44	6	235842	Betty #5	Yavapai	1713 780	12N	1W	14	20	1	$ 15
45	6	174224	Big Rock #1	Yavapai	1469 76	12N	1W	10, 11	20	1	$ 15
46	6	174225	Big Rock #2	Yavapai	1469 78	12N	1W	10	20	1	$ 15
47	6	236096	Gary's Place #1A	Yavapai	1714 193	12N	1W	14	20	1	$ 15
48	6	329390	Good Luck	Yavapai	2780 916	12N	1W	23, 24	20	1	$ 155
49	6	329391	Great Luck	Yavapai	2780 918	12N	1W	24	20	1	$ 155
50	6	329389	No Luck	Yavapai	2780 914	12N	1W	23	20	1	$ 155
51	6	364821	Ray's Right Place	Yavapai	3837647 4247 553	12N	1W	24	17.0	1	$ 155
52	7	366267	Cobi's Gold	Yavapai	4281 505	11.5N	1E	19	20	1	$ 155
53	7	427326	Rexs' Place	Yavapai	4914 661	11.5N	1E	30	20	1	$ 155
54	7	366269	Rough Road	Yavapai	4281 503	11.5N	1E	30	20	1	$ 155
55	7	366271	Tegan's Bank	Yavapai	4281 504	11.5N	1E	30	20	1	$ 155
56	7	89420	Wolf #1	Yavapai	0961 673, 90 203541	11.5N	1E	31	20	1	$ 155
57	7	89421	Wolf #2	Yavapai	0961 674, 2207 41	11.5N	1E	31	20	1	$ 155
58	7	89422	Wolf #3	Yavapai	0961 675, 2207 41	11.5N	1E	31	20	1	$ 155
59	7	89423	Wolf #4	Yavapai	0961 676, 2207 41	11.5N/11N	1E/1E	31/6	20	1	$ 155
60	7	300332	Wolf #5	Yavapai	2208 526	11.5N	1E	31	20	1	$ 155
61	7	300333	Wolf #6	Yavapai	2208 524	11N	1E	5, 6	20	1	$ 155
62	8	82213	Bean Bag #1	Yavapai	0965 338, 1252 276	12N	1W	28	20	1	$ 155
63	8	435561	Bean Bag 2-1	Yavapai	2015-0055543	10N	2E	30	20	1	$ 155
64	8	435562	Bean Bag 2-2	Yavapai	2015-0055544	10N	2E	30	20	1	$ 155
65	8	328605	Burro #1	Yavapai	2742 987	12N	1W	33	20	1	$ 155
66	8	328606	Burro #2	Yavapai	2742 985	11N	1W	4	20	1	$ 155
67	8	142356	Donkey Mine #4	Yavapai	1422 292	12N	1W	33	20	1	$ 155
68	8	437451	Goodwin 1-1	Yavapai	2016-0019094	12N	1W	28, 33	20	1	$ 155
69	8	437452	Goodwin 1-2	Yavapai	2016-0019093	12N	1W	33	20	1	$ 155
70	8	329318	Mercer's Place	Yavapai	2777 216, 3288 700	11N	1W	4	20	1	$ 155
71	8	76951	Merciful Heavens #2	Yavapai	1329 344	12N/11N	1W/1W	33/4	20	1	$ 155
72	8	313473	Patriot 1	Yavapai	2347 704	11N	1W	4	20	1	$ 155

RECEIVED
2017 AUG 15 PM 12:45
YAVAPAI COUNTY
RECORDER

RRPC M[redacted]r Claims List as of January 1, 2017

$ 43,245

279 $ 155.00

#	Map	AMC #	Claim Name	County	Cnty Recorder Data Record/Book Page	Township	Range	Section	Total Acres	20 Acre Segments	Maint. Fee
73	8	313474	Patriot 2	Yavapai	2347 706	11N	1W	3, 4	20	1	$ 155
74	8	313475	Patriot 3	Yavapai	2347 708	11N	1W	3	20	1	$ 155
75	8	313476	Patriot 4	Yavapai	2347 710	11N	1W	3	20	1	$ 155
76	8	313477	Patriot 5	Yavapai	2347 712	11N	1W	3	20	1	$ 155
77	8	130489	Protecto 2	Yavapai	1381 826	12N	1W	33	20	1	$ 155
78	9	329394	Bonny	Yavapai	2780 924	12N	1W	30	20	1	$ 155
79	9	331455	Chris #1	Yavapai	2919 631	12N	2W	36	20.0	1	$ 155
80	9	329392	Clinton	Yavapai	2780 920	12N/12N	1W/2W	30/25	20	1	$ 155
81	9	329393	Clyde	Yavapai	2780 922	12N/12N	1W/2W	30/25	20	1	$ 155
82	9	356382	Ducbill #1	Yavapai	27429 1402 63	12N	1W	17	20	1	$ 155
83	9	356383	Ducbill #2	Yavapai	27430 1402 65	12N	1W	17	20	1	$ 155
84	9	95198	Gold Palace I	Yavapai	1256 447	12N	1W	19	20	1	$ 155
85	9	95199	Gold Palace II	Yavapai	1256 450	12N	1W	19	20	1	$ 155
86	9	95200	Gold Palace III	Yavapai	1256 453	12N	1W	19	20	1	$ 155
87	9	95201	Gold Palace IV	Yavapai	1256 456	12N	1W	19	20	1	$ 155
88	9	95202	Gold Palace V	Yavapai	1256 459	12N	1W	19	20	1	$ 155
89	9	95203	Gold Palace VI	Yavapai	1256 462	12N	1W	19	20	1	$ 155
90	9	95204	Gold Palace VII	Yavapai	1256 465	12N	1W	19	20	1	$ 155
91	9	95205	Gold Palace VIII	Yavapai	1256 468	12N	1W	30	20	1	$ 155
92	9	358378	Hidden Treasure	Yavapai	3633816 4076 796	12N/12N	1W/2W	30,31/25,36	20	1	$ 155
93	10	358379	Aquarious Ext. West #1	Yavapai	3633817 4076 797	10N	2E	18	20	1	$ 155
94	10	358380	Aquarious Ext. West #2	Yavapai	3633818 4076 798	10N	2E	18	20	1	$ 155
95	10	358381	Aquarious Ext. West #3	Yavapai	3633819 4076 799	10N	2E	18	20	1	$ 155
96	10	358382	Aquarious Ext. West #4	Yavapai	3633820 4076 800	10N	2E	18	20	1	$ 155
97	10	48976	Aquarius #1	Yavapai	0801 192 ***	10N	2E	7	20	1	$ 155
98	10	62606	Aquarius #2	Yavapai	1001 437	10N	2E	7	20	1	$ 155
99	10	48977	Aquarius #3	Yavapai	0801 194 ***	10N	2E	7, 18	20	1	$ 155
100	10	435083	Aquarius Extension 1	Yavapai	2015-0052260	10N	2E	18	20	1	$ 155
101	10	435084	Aquarius Extension 2	Yavapai	2015-0052261	10N	2E	18	20	1	$ 155
102	10	435085	Aquarius Extension 3	Yavapai	2015-0052262	10N	2E	18	20	1	$ 155
103	10	435086	Aquarius Extension 4	Yavapai	2015-0052263	10N	2E	18	20	1	$ 155
104	11	254412	Hinny	Yavapai	4069 601, 1341 96, 1807 656	11N	1E	34	16.22	1	$ 155
105	11	254410	Jackass	Yavapai	4069 605	11N	1E	34, 35	19.97	1	$ 155
106	11	254411	Jenney	Yavapai	4069 602	11N	1E	34	20	1	$ 155
107	11	328742	Red Bird #11	Yavapai	2754 072	10N	1E	1	40	2	$ 310
108	11	74736	Sharon Lee #3	Yavapai	0912 399	10N	1E	2	20	1	$ 155
109	11	429736	Sharon Lee 1-1	Yavapai	2014-0040492	11N	1E	35, 36	20	1	$ 155
110	11	429737	Sharon Lee 1-2	Yavapai	2014-0040493	11N	1E	35, 36	20	1	$ 155
111	11	429738	Sharon Lee 1-3	Yavapai	2014-0040494	11N	1E	35, 36	20	1	$ 155
112	11	429739	Sharon Lee 1-4	Yavapai	2014-0040495	11N	1E	35, 36	20	1	$ 155
113	11	429740	Sharon Lee 2-1	Yavapai	2014-0040496	11N	1E	35	20	1	$ 155
114	11	429741	Sharon Lee 2-2	Yavapai	2014-0040497	11N	1E	35	20	1	$ 155
115	11	429742	Sharon Lee 2-3	Yavapai	2014-0040498	11N	1E	35	20	1	$ 155
116	11	429743	Sharon Lee 4-1	Yavapai	2014-0040499	10N	1E	1, 2	20	1	$ 155
117	11	429744	Sharon Lee 4-2	Yavapai	2014-0040500	10N	1E	1, 2	20	1	$ 155
118	11	429745	Sharon Lee 4-3	Yavapai	2014-0040501	10N	1E	1, 2	20	1	$ 155
119	11	429746	Sharon Lee 4-4	Yavapai	2014-0040502	10N	1E	1, 2	20	1	$ 155
120	11	429747	Sharon Lee 4-5	Yavapai	2014-0040503	10N	1E	1, 2	20	1	$ 155
121	11	429748	Sharon Lee 4-6	Yavapai	2014-0040504	10N	1E	1, 2	20	1	$ 155
122	12	326313	Carrie #3	Maricopa	93 0174160	7N	3W	30	20	1	$ 155
123	12	326314	Carrie #4	Maricopa	93 0174159	7N	3W	30	20	1	$ 155
124	12	437934	Carrie 1-1	Maricopa	2016-0242927	7N	3W	31	20	1	$ 155
125	12	437449	Carrie 1-2	Maricopa	2016-0222160	7N	3W	31	20	1	$ 155
126	12	326312	Carrie 2-1	Maricopa	2016-0222161	7N	3W	31	20	1	$ 155
127	12	437450	Carrie 2-2	Maricopa	2016-0222162	7N	3W	31	20	1	$ 155
128	12	291104	Cas #2	Maricopa	92 0366284, 88 598383	7N	3W	29	20	1	$ 155
129	12	410363	Cass # 10	Maricopa	11 0735632	7N	3W	29	20	1	$ 155
130	12	328698	Cass No. 4	Maricopa	93 0885578	7N	3W	29	20	1	$ 155
131	12	328699	Cass No. 5	Maricopa	93 0885577	7N	3W	29	20	1	$ 155
132	12	328700	Cass No. 6	Maricopa	93 0885576	7N	3W	29	20	1	$ 155
133	12	328701	Cass No. 7	Maricopa	93 0885575	7N	3W	29	20	1	$ 155
134	12	328702	Cass No. 8	Maricopa	93 0885574	7N	3W	29	20	1	$ 155
135	12	406356	Cass No. 9	Maricopa	11 0623988	7N	3W	29	20	1	$ 155
136	12	374275	Charles' Dream	Maricopa	06 1491112	7N	3W	20	20	1	$ 155
137	12	329800	Gypsy Moth 1	Maricopa	94 0218517	7N	3W	21	20	1	$ 155
138	12	329801	Gypsy Moth 2	Maricopa	94 0218518	7N	3W	21	20	1	$ 155
139	12	326325	Jake #3	Maricopa	93 0174145	7N	3W	29	20	1	$ 155
140	12	429695	Jake 1-1	Maricopa	2014-0584266	7N	3W	29	20	1	$ 155
141	12	429696	Jake 1-2	Maricopa	2014-0584267	7N	3W	29	20	1	$ 155
142	12	429697	Jake 1-3	Maricopa	2014-0584268	7N	3W	29	20	1	$ 155
143	12	429698	Jake 1-4	Maricopa	2014-0584269	7N	3W	29	20	1	$ 155
144	12	429699	Jake 2-1	Maricopa	2014-0584270	7N	3W	29	20	1	$ 155

2017 AUG 16 P 12:14
PHOENIX, ARIZONA

$ 43,24
279 $ 155.0

#	Map	AMC #	Claim Name	County	Cnty Recorder Data Record/Book Page	Township	Range	Section	Total Acres	20 Acre Segments	Maint. Fe
145	12	429700	Jake 2-2	Maricopa	2014-0584271	7N	3W	29	20	1	$ 15
146	12	429701	Jake 2-3	Maricopa	2014-0584272	7N	3W	29	20	1	$ 15
147	12	429702	Jake 2-4	Maricopa	2014-0584273	7N	3W	29	20	1	$ 15
148	12	333426	La Siesta #1	Maricopa	95 0185054	7N	3W	30	20	1	$ 15
149	12	333427	La Siesta #3	Maricopa	95 0185055	7N	3W	30	20	1	$ 15
150	12	374274	Lori's Place	Maricopa	06 1491113	7N	3W	20	20	1	$ 15
151	12	326319	Pat	Maricopa	93 0174152	7N	3W	31	20	1	$ 15
152	12	326316	Pennyweight #2	Maricopa	93 0174156	7N	3W	29	20	1	$ 15
153	12	326315	Pennyweight 1-1	Maricopa	2016-0222163	7N	3W	29	20	1	$ 15
154	12	437453	Pennyweight 1-2	Maricopa	2016-0222164	7N	3W	29	20	1	$ 15
155	12	326327	Pilgrim #1	Maricopa	93 0174153	7N	3W	31	20	1	$ 15
156	12	429724	Randy B 1	Maricopa	2014-0584262	7N	3W	30	20	1	$ 15
157	12	429725	Randy B 2	Maricopa	2014-0584263	7N	3W	30	20	1	$ 15
158	12	429726	Randy B 3	Maricopa	2014-0584264	7N	3W	30	20	1	$ 15
159	12	429727	Randy B 4	Maricopa	2014-0584265	7N	3W	30	20	1	$ 15
160	12	326772	Range Bull # 1	Maricopa	93 0362063	7N	3W	21	20	1	$ 15
161	12	247112	Sando	Maricopa	85 0559653	7N	3W	28	20	1	$ 15
162	13	350275	Gold Bug	Maricopa	98 0535738	6N	6W	26	20	1	$ 15
163	13	350276	Gold Master	Maricopa	98 0535739	6N	6W	26	20	1	$ 15
164	13	350277	Lobo	Maricopa	98 0535740	6N	6W	26	20	1	$ 15
165	13	350278	Mine Lab	Maricopa	98 0535741	6N	6W	26	20	1	$ 15
166	13	331233	Red Basin #1	Maricopa	14 0184527	6N	6W	26	145.45	8	$ 1,24
167	13	350279	Webster Mine	Maricopa	98 0535742	6N	6W	26	20	1	$ 15
168	13	350280	Whistler	Maricopa	98 0535743	6N	6W	26	20	1	$ 15
169	13	350281	Wickenburg	Maricopa	98 0535744	6N	6W	26	20	1	$ 15
170	14	321061	Lefty #2	Yavapai	2479 560	8N	1E	30	20	1	$ 15
171	14	314631	RR-Humbug #3	Yavapai	2360 845	8N	1E	29, 30	20	1	$ 15
172	14	429728	RR-Humbug 1-1	Yavapai	2014-0040505	8N	1E	31	20	1	$ 15
173	14	429729	RR-Humbug 1-2	Yavapai	2014-0040506	8N	1E	31	20	1	$ 15
174	14	429730	RR-Humbug 1-3	Yavapai	2014-0040507	8N	1E	31	20	1	$ 15
175	14	429731	RR-Humbug 1-4	Yavapai	2014-0040508	8N	1E	31	20	1	$ 15
176	14	429732	RR-Humbug 1-5	Yavapai	2014-0040509	8N	1E	31	20	1	$ 15
177	14	429733	RR-Humbug 1-6	Yavapai	2014-0040510	8N	1E	31	20	1	$ 15
178	14	429734	RR-Humbug 2-1	Yavapai	2014-0040511	8N	1E	31	20	1	$ 15
179	14	429735	RR-Humbug 2-2	Yavapai	2014-0040512	8N	1E	31	20	1	$ 15
180	15	244561	Gold Dust #2	Yavapai	1781 510	11N	3E	30	6.88	1	$ 15
181	15	196365	Turkey Buzzard #1	Yavapai	1529 712	11N	3E	30	13.77	1	$ 15
182	15	258456	Turkey Buzzard #2	Yavapai	1838 872	11N	3E	30	20	1	$ 15
183	15	258457	Turkey Buzzard #3	Yavapai	1838 874	11N	3E	30	20	1	$ 15
184	15	258458	Turkey Buzzard #4	Yavapai	1838 876	11N	3E	30	20	1	$ 15
185	15	258455	Turkey Buzzard Ext.	Yavapai	1838 870	11N	3E	30	10	1	$ 15
186	16	430534	Lucky Eight	Maricopa	2015-0077601	7N	5W	3	20	1	$ 15
187	16	430535	Lucky Nine	Maricopa	2015-0077602	7N	5W	3	20	1	$ 15
188	16	411385	Lucky Seven	Maricopa	2015-0047844	7N	5W	3	20	1	$ 15
189	17	407030	Carols Corner	Maricopa	11 0623989	7N	3W	18	20	1	$ 15
190	17	410364	Golden Sands	Maricopa	11 073563	7N	3W	18	20	1	$ 15
191	17	429716	Ocotillo 1-1	Maricopa	2014-0584274	7N	3W	17, 20	20	1	$ 15
192	17	429717	Ocotillo 1-2	Maricopa	2014-0584275	7N	3W	17, 20	20	1	$ 15
193	17	429718	Ocotillo 1-3	Maricopa	2014-0584276	7N	3W	17, 20	20	1	$ 15
194	17	429719	Ocotillo 1-4	Maricopa	2014-0584277	7N	3W	17, 20	20	1	$ 15
195	17	429720	Ocotillo 2-1	Maricopa	2014-0584278	7N	3W	17, 18	20	1	$ 15
196	17	429721	Ocotillo 2-2	Maricopa	2014-0584279	7N	3W	17, 18	20	1	$ 15
197	17	429722	Ocotillo 2-3	Maricopa	2014-0584280	7N	3W	17, 18	20	1	$ 15
198	17	429723	Ocotillo 2-4	Maricopa	2014-0584281	7N	3W	17, 18	20	1	$ 15
199	17	327930	Red Bird # 7	Maricopa	93 0897433	7N	3W	17	20	1	$ 15
200	17	327931	Red Bird # 8	Maricopa	93 0897432	7N	3W	20	20	1	$ 15
201	17	328302	Red Bird # 9	Maricopa	93 0897431	7N	3W	17	20	1	$ 15
202	17	374726	Roslyn's Roost	Maricopa	06 1445012	7N	3W	17	20	1	$ 15
203	19	326322	Double R	Maricopa	12 0735517	6N	4W	12	80	4	$ 620
204	19	329020	RR #1	Maricopa	94 0021782	6N	4W	1	20	1	$ 155
205	19	329021	RR #2	Maricopa	94 0021783	6N	4W	1	20	1	$ 155
206	19	329022	RR #3	Maricopa	94 0021784	6N	4W	1	20	1	$ 155
207	19	329023	RR #4	Maricopa	94 0021785	6N	4W	1	20	1	$ 155
208	19	339964	RR #5	Maricopa	96 0488373	6N	4W	1	20	1	$ 155
209	19	339965	RR #6	Maricopa	96 0488374	6N	4W	1	20	1	$ 155
210	19	364688	RR #7	Maricopa	05 0477984	6N	4W	1	20	1	$ 155
211	19	364689	RR #8	Maricopa	05 0477985	6N	4W	1	20	1	$ 155
212	19	338207	Seven Grand	Maricopa	98 0139764	7N	4W	25	20	1	$ 155
213	20	356553	Au Sum 1	Yavapai	2016-0019091	10N	2E	29,32	20	1	$ 155
214	20	437448	Au Sum 2	Yavapai	2016-0019092	10N	2E	28,33	20	1	$ 155
215	21	64830	Catclaw	Yavapai	0912 239	9N	4W	6	20	1	$ 155
216	21	350910	Devils Nest AU 12	Yavapai	3620 62	9N	4W	6	20	1	$ 155

RRPC [redacted]ter Claims List as of January 1, 2017

										279	$ 155.00
#	Map	AMC #	Claim Name	County	Cnty Recorder Data Record/Book Page	Township	Range	Section	Total Acres	20 Acre Segments	Maint. Fe
217	21	350907	Devils Nest AU 9	Yavapai	3620 60	9N	4W	6	20	1	$ 155
218	21	251044	Faith #3	Yavapai	1812 836	9N	5W	13	20	1	$ 155
219	21	350905	King Duck II	Yavapai	4247 552	10N/9N	4W/4W	31/6	20	1	$ 155
220	21	429708	Leave No Holes 1	Yavapai	2014-0040513	9N	5W	12	20	1	$ 155
221	21	429709	Leave No Holes 2	Yavapai	2014-0040514	9N	5W	12	20	1	$ 155
222	21	429710	Leave No Holes 3	Yavapai	2014-0040515	9N	5W	12	20	1	$ 155
223	21	429711	Leave No Holes 4	Yavapai	2014-0040516	9N	5W	12	20	1	$ 155
224	21	429712	Leave No Holes 5	Yavapai	2014-0040517	9N	5W	12	20	1	$ 155
225	21	429713	Leave No Holes 6	Yavapai	2014-0040518	9N	5W	12	20	1	$ 155
226	21	429714	Leave No Holes 7	Yavapai	2014-0040519	9N	5W	12	20	1	$ 155
227	21	429715	Leave No Holes 8	Yavapai	2014-0040520	9N	5W	12	20	1	$ 155
228	21	350906	Little Terry	Yavapai	4247 551	9N	4W	6	20	1	$ 155
229	21	251047	Lords Blessing	Yavapai	1803 415	9N	5W	13	20	1	$ 155
230	21	68531	Thomason	Yavapai	0121 511	9N	4W	7	20	1	$ 155
231	22	429675	C-6 Placer 1	La Paz	2014-02950	4N	20W	23	20	1	$ 155
232	22	429676	C-6 Placer 2	La Paz	2014-02951	4N	20W	23	20	1	$ 155
233	22	429677	C-6 Placer 3	La Paz	2014-02952	4N	20W	23	20	1	$ 155
234	22	429678	CD7 Placer 1	La Paz	2014-02953	4N	20W	15	20	1	$ 155
235	22	429679	CD7 Placer 2	La Paz	2014-02954	4N	20W	15	20	1	$ 155
236	22	429680	CD7 Placer 3	La Paz	2014-02955	4N	20W	15	20	1	$ 155
237	22	429681	CD7 Placer 4	La Paz	2014-02956	4N	20W	14	20	1	$ 155
238	22	429682	CD7 Placer 5	La Paz	2014-02957	4N	20W	23	20	1	$ 155
239	22	429683	CD7 Placer 6	La Paz	2014-02958	4N	20W	23	20	1	$ 155
240	22	429691	D6 Placer 1	La Paz	2014-02946	4N	20W	26	20	1	$ 155
241	22	429692	D6 Placer 2	La Paz	2014-02947	4N	20W	26	20	1	$ 155
242	22	433937	Diablo Placer 1	La Paz	2015-03207	4N	20W	24	20	1	$ 155
243	22	433938	Diablo Placer 2	La Paz	2015-03208	4N	20W	24	20	1	$ 155
244	22	433939	Diablo Placer 3	La Paz	2015-03209	4N	20W	23	20	1	$ 155
245	22	433940	Diablo Placer 4	La Paz	2015-03210	4N	20W	23	20	1	$ 155
246	22	440315	Diablo Placer 5	La Paz	2016-03907	4N	20W	23	20	1	$ 155
247	22	440316	Diablo Placer 6	La Paz	2016-03908	4N	20W	23	20	1	$ 155
248	22	440317	Diablo Placer 7	La Paz	2016-03909	4N	20W	23	20	1	$ 155
249	22	440318	Diablo Placer 8	La Paz	2016-03910	4N	20W	23	10	1	$ 155
250	22	435566	Eastside Placer 1	La Paz	2015-04234	4N	20W	23	20	1	$ 155
251	22	435567	Eastside Placer 2	La Paz	2015-04236	4N	20W	23	20	1	$ 155
252	22	435568	Eastside Placer 3	La Paz	2015-04235	4N	20W	23	10	1	$ 155
253	23	326754	Keystone #1	Pinal	1922 836	5S	15E	4	20	1	$ 155
254	23	326764	Keystone #11	Pinal	1922 856	5S	15E	4	20	1	$ 155
255	23	326765	Keystone #12	Pinal	1922 858	5S	15E	4	20	1	$ 155
256	23	326757	Keystone #4	Pinal	1922 842	5S	15E	4	20	1	$ 155
257	23	326758	Keystone #5	Pinal	1922 844	5S	15E	4	20	1	$ 155
258	23	326760	Keystone #7	Pinal	1922 848	5S	15E	4	20	1	$ 155
259	23	326761	Keystone #8	Pinal	1922 850	5S	15E	4	20	1	$ 155
260	23	326762	Keystone #9	Pinal	1922 852	5S	15E	4	20	1	$ 155
261	26	429669	Bumble Bee King 1	Yavapai	2014-0040521	9N	2E	5	20	1	$ 155
262	26	429670	Bumble Bee King 2	Yavapai	2014-0040522	9N	2E	5	20	1	$ 155
263	26	429671	Bumble Bee King 3	Yavapai	2014-0040523	9N	2E	5	20	1	$ 155
264	26	429672	Bumble Bee King 4	Yavapai	2014-0040524	9N	2E	5	20	1	$ 155
265	26	429673	Bumble Bee King 5	Yavapai	2014-0040525	9N	2E	5	20	1	$ 155
266	26	429674	Bumble Bee King 6	Yavapai	2014-0040526	9N	2E	5	20	1	$ 155
267	27	314304	Oro De Valenzuela	Yavapai	3436 378	11N	1E	14	20	1	$ 155
268	28	364340	Mary Francis	Yavapai	3824744 4236 718	13N	1E	29	16	1	$ 155
									5,468.9	279	$ 43,245

279 segments x $155 = $ 43,245

$ 43,245

Bureau of Land Management

PHOENIX, ARIZONA

2011 AUG 16 P 12:46

RECEIVED

268/ R..3940163 Maint. fee

United States Department of the Interior
Bureau of Land Management
DIV OF LANDS, MINRLS & ENERGY
ONE N CENTRAL AVE
PHOENIX, AZ 85004 -4427
Phone: 602-417-9200

Receipt

No: 3940163

Transaction #: 4049817
Date of Transaction: 08/16/2017

CUSTOMER:

ROADRUNNER PROSPECTORS CLUB INC
PO BOX 56804
PHOENIX,AZ 85079-6804 US

LINE #	QTY	DESCRIPTION	REMARKS	UNIT PRICE	TOTAL
1	1.00	LOCATABLE MINERALS / MINING CLAIMS-NOT NEW-UNADJUD,ONE AUTH NO. ONLY / MINING CLAIM MONEY RECEIVED **CASES:** AMC374513/$43245.00	2018 MAINT (268)	- n/a -	43245.00
				TOTAL:	**$43,245.00**

PAYMENT INFORMATION

1	AMOUNT:	43245.00	POSTMARKED:	N/A
	TYPE:	CHECK	RECEIVED:	08/16/2017
	CHECK NO:	9257		
	NAME:	ROADRUNNER PROSPECTORS CLUB INC PO BOX 56804 PHOENIX AZ 85079-6804 US		

REMARKS

This receipt was generated by the automated BLM Collections and Billing System and is a paper representation of a portion of the official electronic record contained therein.

111413 102389 247112 328593
48[redacted] 126534 251042 328689
621606 129334 254410 328742
64830 130488 258455 329013
68526 142355 291104 329318
74734 157621 300332 329388
76950 170911 313473 329800
82212 174224 314626 331232
89414 191670 321061 331455
95198 196365 326311 333426
96051 235841 326754 338207
236096 326772 339964
244561 327930 348628
328302 350275
350903
356380
356553
358378
358379
362558
364340
364688
364820
365711
366267
368415
371350
371802
374274
374511
374726
406356
407030
410363
411385
427324
429664
430534
430611
433937
435083
435561
437448
437934

MAINTENANCE FEE PAYMENT

Claimant Name: Roadrunner Prospectors' Club

Address: PO Box 56804

City: Phoenix State: AZ Zip: 85079

Telephone: 602 274-2521

E-mail address: rrpc-office@roadrunnergold.com

Signature: _____

☐ Check here if this is a change of address.

BLM Date Stamp

RECEIVED
BLM AZ STATE OFFICE
2016 AUG 10 P 1:19
PHOENIX, ARIZONA

LINE NO.	AMC NUMBER	CLAIM/SITE NAME	COUNTY RECORDER DATA (If available)	TWP	RNG	SEC
1						
2						
3						
4						
5		(SEE ATTACHED)				
6						
7						
8						
9						
10						

List additional claims on Form MCF114.

20-ac segments = 27.8

No. of Claims*: 267 x $155 = $43090.00

Check No: 9073 Init. EB

Receipt No.: 362546

For BLM Use Only

Bureau of Land Management
Arizona State Office
www.blm.gov/az/

* $155 per lode mining claim, mill site, or tunnel site; and $155 for each 20 acres or portion thereof for each placer mining claim.

Form: MCF112
Revised July 2014

ENTERED
AUG 12 2016
BY: EB

This form is available from the **Arizona Geological Survey** and may be reproduced.

RRPC Master [illegible]ns List as of August, 2016

$ 43,090

278 $ 155.00

Seq. #	AMC #	Claim Name	County	Cnty Recorder Data Record/Book Page	Township	Range	Section	Total Acres	20 Acre Segments	Maint. Fee
1	11413	Wednesday Hope #4	Yavapai	1015 726, 1799 33, 1569 374	9.5N/10N	2E/2E	20/32	20	1	$ 155
2	48976	Aquarius #1	Yavapai	0801 192 ***	10N	2E	7	20	1	$ 155
3	48977	Aquarius #3	Yavapai	0801 194 ***	10N	2E	7, 18	20	1	$ 155
4	62606	Aquarius #2	Yavapai	1001 437	10N	2E	7	20	1	$ 155
5	64830	Catclaw	Yavapai	0912 239	9N	4W	6	20	1	$ 155
6	68531	Thomason	Yavapai	0121 511	9N	4W	7	20	1	$ 155
7	74736	Sharon Lee #3	Yavapai	0912 399	10N	1E	2	20	1	$ 155
8	76951	Merciful Heavens #2	Yavapai	1329 344	12N/11N	1W/1W	33/4	20	1	$ 155
9	82213	Bean Bag #1	Yavapai	0965 338, 1252 276	12N	1W	28	20	1	$ 155
10	89420	Wolf #1	Yavapai	0961 673, 90 203541	11.5N	1E	31	20	1	$ 155
11	89421	Wolf #2	Yavapai	0961 674, 2207 41	11.5N	1E	31	20	1	$ 155
12	89422	Wolf #3	Yavapai	0961 675, 2207 41	11.5N	1E	31	20	1	$ 155
13	89423	Wolf #4	Yavapai	0961 676, 2207 41	11.5N/11N	1E/1E	31/6	20	1	$ 155
14	95198	Gold Palace I	Yavapai	1256 447	12N	1W	19	20	1	$ 155
15	95199	Gold Palace II	Yavapai	1256 450	12N	1W	19	20	1	$ 155
16	95200	Gold Palace III	Yavapai	1256 453	12N	1W	19	20	1	$ 155
17	95201	Gold Palace IV	Yavapai	1256 456	12N	1W	19	20	1	$ 155
18	95202	Gold Palace V	Yavapai	1256 459	12N	1W	19	20	1	$ 155
19	95203	Gold Palace VI	Yavapai	1256 462	12N	1W	19	20	1	$ 155
20	95204	Gold Palace VII	Yavapai	1256 465	12N	1W	19	20	1	$ 155
21	95205	Gold Palace VIII	Yavapai	1256 468	12N	1W	30	20	1	$ 155
22	96051	JDR #1	Yavapai	1267 825	12.5N	2W	21	20	1	$ 155
23	96052	JDR #2	Yavapai	1267 827	12.5N	2W	21	20	1	$ 155
24	96053	JDR #3	Yavapai	1267 829	12.5N/13N	2W/2W	21/33	20	1	$ 155
25	102389	Mandala 2 & 3	Yavapai	1293 289	10N	2E	30	20	1	$ 155
26	126535	Mandala 7	Yavapai	1371 337	10N	2E	30	20	1	$ 155
27	126536	Mandala 8	Yavapai	1371 339	10N	2E	30	20	1	$ 155
28	126537	Mandala 9	Yavapai	1371 341	10N	2E	30	20	1	$ 155
29	126538	Mandala 10	Yavapai	1371 343	10N	2E	31	20	1	$ 155
30	129334	Mandala 12	Yavapai	1376 706	10N	2E	30	20	1	$ 155
31	130489	Protecto 2	Yavapai	1381 826	12N	1W	33	20	1	$ 155
32	142356	Donkey Mine #4	Yavapai	1422 292	12N	1W	33	20	1	$ 155
33	157621	Mandala 14	Yavapai	1437 981	10N	2E	30	20	1	$ 155
34	170911	Wednesday Hope #1	Yavapai	1467 691	10N	2E	31	20	1	$ 155
35	174224	Big Rock #1	Yavapai	1469 76	12N	1W	10, 11	20	1	$ 155
36	174225	Big Rock #2	Yavapai	1469 78	12N	1W	10	20	1	$ 155
37	191670	Roadrunner #1	Yavapai	1514 754	12.5N	1W	25	12.85	1	$ 155
38	191671	Roadrunner #2	Yavapai	1514 756	12.5N	1W	25	20	1	$ 155
39	196365	Turkey Buzzard #1	Yavapai	1529 712	11N	3E	30	13.77	1	$ 155
40	235841	Betty #4	Yavapai	1713 778	12N	1W	14	20	1	$ 155
41	235842	Betty #5	Yavapai	1713 780	12N	1W	14	20	1	$ 155
42	236096	Gary's Place #1A	Yavapai	1714 193	12N	1W	14	20	1	$ 155
43	244561	Gold Dust #2	Yavapai	1781 510	11N	3E	30	6.88	1	$ 155
44	247112	Sando	Maricopa	85 0559653	7N	3W	28	20	1	$ 155
45	251044	Faith #3	Yavapai	1812 836	9N	5W	13	20	1	$ 155
46	251047	Lords Blessing	Yavapai	1803 415	9N	5W	13	20	1	$ 155
47	254410	Jackass	Yavapai	4069 605	11N	1E	34, 35	19.97	1	$ 155
48	254411	Jenney	Yavapai	4069 602	11N	1E	34	20	1	$ 155
49	254412	Hinny	Yavapai	4069 601, 1341 96, 1807 656	11N	1E	34	16.22	1	$ 155
50	258455	Turkey Buzzard Ext.	Yavapai	1838 870	11N	3E	30	10	1	$ 155
51	258456	Turkey Buzzard #2	Yavapai	1838 872	11N	3E	30	20	1	$ 155
52	258457	Turkey Buzzard #3	Yavapai	1838 874	11N	3E	30	20	1	$ 155
53	258458	Turkey Buzzard #4	Yavapai	1838 876	11N	3E	30	20	1	$ 155
54	291104	Cas #2	Maricopa	92 0366284, 88 598383	7N	3W	29	20	1	$ 155
55	300332	Wolf #5	Yavapai	2208 526	11.5N	1E	31	20	1	$ 155
56	300333	Wolf #6	Yavapai	2208 524	11N	1E	5, 6	20	1	$ 155
57	313473	Patriot 1	Yavapai	2347 704	11N	1W	4	20	1	$ 155
58	313474	Patriot 2	Yavapai	2347 706	11N	1W	3, 4	20	1	$ 155
59	313475	Patriot 3	Yavapai	2347 708	11N	1W	3	20	1	$ 155
60	313476	Patriot 4	Yavapai	2347 710	11N	1W	3	20	1	$ 155
61	313477	Patriot 5	Yavapai	2347 712	11N	1W	3	20	1	$ 155
62	314304	Oro De Valenzuela	Yavapai	3436 378	11N	1E	14	20	1	$ 155
63	314631	RR-Humbug #3	Yavapai	2360 845	8N	1E	29, 30	20	1	$ 155
64	321061	Lefty #2	Yavapai	2479 560	8N	1E	30	20	1	$ 155
65	326312	Carrie 2-1	Maricopa	2016-0222161	7N	3W	31	20	1	$ 155
66	326313	Carrie #3	Maricopa	93 0174160	7N	3W	30	20	1	$ 155
67	326314	Carrie #4	Maricopa	93 0174159	7N	3W	29	20	1	$ 155
68	326315	Pennyweight 1-1	Maricopa	2016-0222163	7N	3W	29	20	1	$ 155
69	326316	Pennyweight #2	Maricopa	93 0174156	7N	3W	29	20	1	$ 155
70	326319	Pat	Maricopa	93 0174152	7N	3W	31	20	1	$ 155

RECEIVED
BLM AZ STATE OFFICE
2016 AUG 10 PM 1:19
PHOENIX, ARIZONA

RRPC Master C[illegible]s List as of August, 2016

$ 43,090

278 $ 155.00

Seq. #	AMC #	Claim Name	County	Cnty Recorder Data Record/Book Page	Township	Range	Section	Total Acres	20 Acre Segments	Maint. Fee
71	326322	Double R	Maricopa	12 0735517	6N	4W	12	80	4	$ 620
72	326325	Jake #3	Maricopa	93 0174145	7N	3W	29	20	1	$ 155
73	326327	Pilgrim #1	Maricopa	93 0174153	7N	3W	31	20	1	$ 155
74	326754	Keystone #1	Pinal	1922 836	5S	15E	4	20	1	$ 155
75	326757	Keystone #4	Pinal	1922 842	5S	15E	4	20	1	$ 155
76	326758	Keystone #5	Pinal	1922 844	5S	15E	4	20	1	$ 155
77	326760	Keystone #7	Pinal	1922 848	5S	15E	4	20	1	$ 155
78	326761	Keystone #8	Pinal	1922 850	5S	15E	4	20	1	$ 155
79	326762	Keystone #9	Pinal	1922 852	5S	15E	4	20	1	$ 155
80	326764	Keystone #11	Pinal	1922 856	5S	15E	4	20	1	$ 155
81	326765	Keystone #12	Pinal	1922 858	5S	15E	4	20	1	$ 155
82	326772	Range Bull # 1	Maricopa	93 0362063	7N	3W	21	20	1	$ 155
83	327930	Red Bird # 7	Maricopa	93 0897433	7N	3W	17	20	1	$ 155
84	327931	Red Bird # 8	Maricopa	93 0897432	7N	3W	20	20	1	$ 155
85	328302	Red Bird # 9	Maricopa	93 0897431	7N	3W	17	20	1	$ 155
86	328593	Ceedee #2	Yavapai	2742 961	8N	1W	5	20	1	$ 155
87	328594	Ceedee #3	Yavapai	2742 963	8N	1W	5	20	1	$ 155
88	328595	Ceedee #4	Yavapai	2742 965	8N	1W	5	20	1	$ 155
89	328597	Ceedee #7	Yavapai	2742 969	8N	1W	4	20	1	$ 155
90	328598	Ceedee #8	Yavapai	2742 971	8N	1W	4	20	1	$ 155
91	328605	Burro #1	Yavapai	2742 987	12N	1W	33	20	1	$ 155
92	328606	Burro #2	Yavapai	2742 985	11N	1W	4	20	1	$ 155
93	328698	Cass No. 4	Maricopa	93 0885578	7N	3W	29	20	1	$ 155
94	328699	Cass No. 5	Maricopa	93 0885577	7N	3W	29	20	1	$ 155
95	328700	Cass No. 6	Maricopa	93 0885576	7N	3W	29	20	1	$ 155
96	328701	Cass No. 7	Maricopa	93 0885575	7N	3W	29	20	1	$ 155
97	328702	Cass No. 8	Maricopa	93 0885574	7N	3W	29	20	1	$ 155
98	328703	Ceedee #1	Yavapai	2746 703	8N	1W	5	20	1	$ 155
99	328704	Ceedee #5	Yavapai	2746 705	8N	1W	5	20	1	$ 155
100	328705	Genes Dream	Yavapai	2746 707	9.5N	2E	20, 21	20	1	$ 155
101	328742	Red Bird #11	Yavapai	2754 072	10N	1E	1	40	2	$ 310
102	329020	RR #1	Maricopa	94 0021782	6N	4W	1	20	1	$ 155
103	329021	RR #2	Maricopa	94 0021783	6N	4W	1	20	1	$ 155
104	329022	RR #3	Maricopa	94 0021784	6N	4W	1	20	1	$ 155
105	329023	RR #4	Maricopa	94 0021785	6N	4W	1	20	1	$ 155
106	329318	Mercer's Place	Yavapai	2777 216, 3288 700	11N	1W	4	20	1	$ 155
107	329388	Bad Luck	Yavapai	2780 912	12N	1W	14, 23	20	1	$ 155
108	329389	No Luck	Yavapai	2780 914	12N	1W	23	20	1	$ 155
109	329390	Good Luck	Yavapai	2780 916	12N	1W	23, 24	20	1	$ 155
110	329391	Great Luck	Yavapai	2780 918	12N	1W	24	20	1	$ 155
111	329392	Clinton	Yavapai	2780 920	12N/12N	1W/2W	30/25	20	1	$ 155
112	329393	Clyde	Yavapai	2780 922	12N/12N	1W/2W	30/25	20	1	$ 155
113	329394	Bonny	Yavapai	2780 924	12N	1W	30	20	1	$ 155
114	329800	Gypsy Moth 1	Maricopa	94 0218517	7N	3W	21	20	1	$ 155
115	329801	Gypsy Moth 2	Maricopa	94 0218518	7N	3W	21	20	1	$ 155
116	331233	Red Basin #1	Maricopa	14 0184527	6N	6W	26	145.45	8	$ 1,240
117	331455	Chris #1	Yavapai	2919 631	12N	2W	36	20.0	1	$ 155
118	333426	La Siesta #1	Maricopa	95 0185054	7N	3W	30	20	1	$ 155
119	333427	La Siesta #3	Maricopa	95 0185055	7N	3W	30	20	1	$ 155
120	338207	Seven Grand	Maricopa	98 0139764	7N	4W	25	20	1	$ 155
121	339964	RR #5	Maricopa	96 0488373	6N	4W	1	20	1	$ 155
122	339965	RR #6	Maricopa	96 0488374	6N	4W	1	20	1	$ 155
123	348628	Vira Anne 1	Yavapai	2015-0008296	12.5N	1W	27	17.3	1	$ 155
124	350275	Gold Bug	Maricopa	98 0535738	6N	6W	26	20	1	$ 155
125	350276	Gold Master	Maricopa	98 0535739	6N	6W	26	20	1	$ 155
126	350277	Lobo	Maricopa	98 0535740	6N	6W	26	20	1	$ 155
127	350278	Mine Lab	Maricopa	98 0535741	6N	6W	26	20	1	$ 155
128	350279	Webster Mine	Maricopa	98 0535742	6N	6W	26	20	1	$ 155
129	350280	Whistler	Maricopa	98 0535743	6N	6W	26	20	1	$ 155
130	350281	Wickenburg	Maricopa	98 0535744	6N	6W	26	20	1	$ 155
131	350905	King Duck II	Yavapai	4247 552	10N/9N	4W/4W	31/6	20	1	$ 155
132	350906	Little Terry	Yavapai	4247 551	9N	4W	6	20	1	$ 155
133	350907	Devils Nest AU 9	Yavapai	3620 60	9N	4W	6	20	1	$ 155
134	350910	Devils Nest AU 12	Yavapai	3620 62	9N	4W	6	20	1	$ 155
135	356382	Ducbill #1	Yavapai	27429 1402 63	12N	1W	17	20	1	$ 155
136	356383	Ducbill #2	Yavapai	27430 1402 65	12N	1W	17	20	1	$ 155
137	356553	Au Sum 1	Yavapai	2016-0019091	10N	2E	29,32	20	1	$ 155
138	358378	Hidden Treasure	Yavapai	3633816 4076 796	12N/12N	1W/2W	30,31/25,36	20	1	$ 155
139	358379	Aquarious Ext. West #1	Yavapai	3633817 4076 797	10N	2E	18	20	1	$ 155
140	358380	Aquarious Ext. West #2	Yavapai	3633818 4076 798	10N	2E	18	20	1	$ 155

PHOENIX ARIZONA
2016 AUG 10 P 1:18
RECEIVED
BLM AZ STATE OFFICE

RRPC Master [redacted]ms List as of August, 2016

$ 43,090
278 $ 155.00

Seq. #	AMC #	Claim Name	County	Cnty Recorder Data Record/Book Page	Township	Range	Section	Total Acres	20 Acre Segments	Maint. Fee
141	358381	Aquarious Ext. West #3	Yavapai	3633819 4076 799	10N	2E	18	20	1	$ 155
142	358382	Aquarious Ext. West #4	Yavapai	3633820 4076 800	10N	2E	18	20	1	$ 155
143	362558	Holly Marie	Yavapai	3769442 4190 312	9.5N	2E	20, 21	11.45	1	$ 155
144	364340	Mary Francis	Yavapai	3824744 4236 718	13N	1E	29	16	1	$ 155
145	364688	RR #7	Maricopa	05 0477984	6N	4W	1	20	1	$ 155
146	364689	RR #8	Maricopa	05 0477985	6N	4W	1	20	1	$ 155
147	364821	Ray's Right Place	Yavapai	3837647 4247 553	12N	1W	24	17.0	1	$ 155
148	365711	Diggems Paradise	Yavapai	3864391 4269 775	12.5N	1W	26	17.1	1	$ 155
149	366267	Cobi's Gold	Yavapai	4281 505	11.5N	1E	19	20	1	$ 155
150	366268	Renee's Best Chance	Yavapai	4281 507	13N	3W	32	20	1	$ 155
151	366269	Rough Road	Yavapai	4281 503	11.5N	1E	30	20	1	$ 155
152	366270	Stuck Duck	Yavapai	4281 506	13N	3W	32	20	1	$ 155
153	366271	Tegan's Bank	Yavapai	4281 504	11.5N	1E	30	20	1	$ 155
154	368415	Jacks Hideaway	Yavapai	4308 863	13N	3W	29	20	1	$ 155
155	371350	Wilgers Wish	Yavapai	4372 442	13N	3W	32	20	1	$ 155
156	371802	Happy Times	Yavapai	4390 621	13N	3W	29, 32	20	1	$ 155
157	371803	Saddle Tramps	Yavapai	4390 622	13N	3W	29	20	1	$ 155
158	374274	Lori's Place	Maricopa	06 1491113	7N	3W	20	20	1	$ 155
159	374275	Charles' Dream	Maricopa	06 1491112	7N	3W	20	20	1	$ 155
160	374511	Carolyn D	Yavapai	4444 69	13N	3W	29	20.0	1	$ 155
161	374512	Cole Ryan	Yavapai	2014-0056442	12.5N	1W	24	18.5	1	$ 155
162	374513	Caitlin Lisa	Yavapai	4452 917	12.5, 13N	1W	23,24,35,36	20.0	1	$ 155
163	374726	Roslyn's Roost	Maricopa	06 1445012	7N	3W	17	20	1	$ 155
164	406356	Cass No. 9	Maricopa	11 0623988	7N	3W	29	20	1	$ 155
165	407030	Carols Corner	Maricopa	11 0623989	7N	3W	18	20	1	$ 155
166	410363	Cass # 10	Maricopa	11 0735632	7N	3W	29	20	1	$ 155
167	410364	Golden Sands	Maricopa	11 073563	7N	3W	18	20	1	$ 155
168	411385	Lucky Seven	Maricopa	2015-0047844	7N	5W	3	20	1	$ 155
169	427326	Rexs' Place	Yavapai	4914 661	11.5N	1E	30	20	1	$ 155
170	429669	Bumble Bee King 1	Yavapai	2014-0040521	9N	2E	5	20	1	$ 155
171	429670	Bumble Bee King 2	Yavapai	2014-0040522	9N	2E	5	20	1	$ 155
172	429671	Bumble Bee King 3	Yavapai	2014-0040523	9N	2E	5	20	1	$ 155
173	429672	Bumble Bee King 4	Yavapai	2014-0040524	9N	2E	5	20	1	$ 155
174	429673	Bumble Bee King 5	Yavapai	2014-0040525	9N	2E	5	20	1	$ 155
175	429674	Bumble Bee King 6	Yavapai	2014-0040526	9N	2E	5	20	1	$ 155
176	429675	C-6 Placer 1	La Paz	2014-02950	4N	20W	23	20	1	$ 155
177	429676	C-6 Placer 2	La Paz	2014-02951	4N	20W	23	20	1	$ 155
178	429677	C-6 Placer 3	La Paz	2014-02952	4N	20W	23	20	1	$ 155
179	429678	CD7 Placer 1	La Paz	2014-02953	4N	20W	15	20	1	$ 155
180	429679	CD7 Placer 2	La Paz	2014-02954	4N	20W	15	20	1	$ 155
181	429680	CD7 Placer 3	La Paz	2014-02955	4N	20W	15	20	1	$ 155
182	429681	CD7 Placer 4	La Paz	2014-02956	4N	20W	14	20	1	$ 155
183	429682	CD7 Placer 5	La Paz	2014-02957	4N	20W	23	20	1	$ 155
184	429683	CD7 Placer 6	La Paz	2014-02958	4N	20W	23	20	1	$ 155
185	429691	D6 Placer 1	La Paz	2014-02946	4N	20W	26	20	1	$ 155
186	429692	D6 Placer 2	La Paz	2014-02947	4N	20W	26	20	1	$ 155
187	429695	Jake 1-1	Maricopa	2014-0584266	7N	3W	29	20	1	$ 155
188	429696	Jake 1-2	Maricopa	2014-0584267	7N	3W	29	20	1	$ 155
189	429697	Jake 1-3	Maricopa	2014-0584268	7N	3W	29	20	1	$ 155
190	429698	Jake 1-4	Maricopa	2014-0584269	7N	3W	29	20	1	$ 155
191	429699	Jake 2-1	Maricopa	2014-0584270	7N	3W	29	20	1	$ 155
192	429700	Jake 2-2	Maricopa	2014-0584271	7N	3W	29	20	1	$ 155
193	429701	Jake 2-3	Maricopa	2014-0584272	7N	3W	29	20	1	$ 155
194	429702	Jake 2-4	Maricopa	2014-0584273	7N	3W	29	20	1	$ 155
195	429703	Janet Lynn 2-1	Yavapai	2014-0040485	10N	1E	12	20	1	$ 155
196	429708	Leave No Holes 1	Yavapai	2014-0040513	9N	5W	12	20	1	$ 155
197	429709	Leave No Holes 2	Yavapai	2014-0040514	9N	5W	12	20	1	$ 155
198	429710	Leave No Holes 3	Yavapai	2014-0040515	9N	5W	12	20	1	$ 155
199	429711	Leave No Holes 4	Yavapai	2014-0040516	9N	5W	12	20	1	$ 155
200	429712	Leave No Holes 5	Yavapai	2014-0040517	9N	5W	12	20	1	$ 155
201	429713	Leave No Holes 6	Yavapai	2014-0040518	9N	5W	12	20	1	$ 155
202	429714	Leave No Holes 7	Yavapai	2014-0040519	9N	5W	12	20	1	$ 155
203	429715	Leave No Holes 8	Yavapai	2014-0040520	9N	5W	12	20	1	$ 155
204	429716	Ocotillo 1-1	Maricopa	2014-0584274	7N	3W	17, 20	20	1	$ 155
205	429717	Ocotillo 1-2	Maricopa	2014-0584275	7N	3W	17, 20	20	1	$ 155
206	429718	Ocotillo 1-3	Maricopa	2014-0584276	7N	3W	17, 20	20	1	$ 155
207	429719	Ocotillo 1-4	Maricopa	2014-0584277	7N	3W	17, 20	20	1	$ 155
208	429720	Ocotillo 2-1	Maricopa	2014-0584278	7N	3W	17, 18	20	1	$ 155
209	429721	Ocotillo 2-2	Maricopa	2014-0584279	7N	3W	17, 18	20	1	$ 155
210	429722	Ocotillo 2-3	Maricopa	2014-0584280	7N	3W	17, 18	20	1	$ 155

RECEIVED
2016 AUG 20 P 12:18
PHOENIX ARIZONA

RRPC Master C[illegible]s List as of August, 2016

$ 43,090
278 $ 155.00

Seq. #	AMC #	Claim Name	County	Cnty Recorder Data Record/Book Page	Township	Range	Section	Total Acres	20 Acre Segments	Maint. Fee
211	429723	Ocotillo 2-4	Maricopa	2014-0584281	7N	3W	17, 18	20	1	$ 155
212	429724	Randy B 1	Maricopa	2014-0584262	7N	3W	30	20	1	$ 155
213	429725	Randy B 2	Maricopa	2014-0584263	7N	3W	30	20	1	$ 155
214	429726	Randy B 3	Maricopa	2014-0584264	7N	3W	30	20	1	$ 155
215	429727	Randy B 4	Maricopa	2014-0584265	7N	3W	30	20	1	$ 155
216	429728	RR-Humbug 1-1	Yavapai	2014-0040505	8N	1E	31	20	1	$ 155
217	429729	RR-Humbug 1-2	Yavapai	2014-0040506	8N	1E	31	20	1	$ 155
218	429730	RR-Humbug 1-3	Yavapai	2014-0040507	8N	1E	31	20	1	$ 155
219	429731	RR-Humbug 1-4	Yavapai	2014-0040508	8N	1E	31	20	1	$ 155
220	429732	RR-Humbug 1-5	Yavapai	2014-0040509	8N	1E	31	20	1	$ 155
221	429733	RR-Humbug 1-6	Yavapai	2014-0040510	8N	1E	31	20	1	$ 155
222	429734	RR-Humbug 2-1	Yavapai	2014-0040511	8N	1E	31	20	1	$ 155
223	429735	RR-Humbug 2-2	Yavapai	2014-0040512	8N	1E	31	20	1	$ 155
224	429736	Sharon Lee 1-1	Yavapai	2014-0040492	11N	1E	35, 36	20	1	$ 155
225	429737	Sharon Lee 1-2	Yavapai	2014-0040493	11N	1E	35, 36	20	1	$ 155
226	429738	Sharon Lee 1-3	Yavapai	2014-0040494	11N	1E	35, 36	20	1	$ 155
227	429739	Sharon Lee 1-4	Yavapai	2014-0040495	11N	1E	35, 36	20	1	$ 155
228	429740	Sharon Lee 2-1	Yavapai	2014-0040496	11N	1E	35	20	1	$ 155
229	429741	Sharon Lee 2-2	Yavapai	2014-0040497	11N	1E	35	20	1	$ 155
230	429742	Sharon Lee 2-3	Yavapai	2014-0040498	11N	1E	35	20	1	$ 155
231	429743	Sharon Lee 4-1	Yavapai	2014-0040499	10N	1E	1, 2	20	1	$ 155
232	429744	Sharon Lee 4-2	Yavapai	2014-0040500	10N	1E	1, 2	20	1	$ 155
233	429745	Sharon Lee 4-3	Yavapai	2014-0040501	10N	1E	1, 2	20	1	$ 155
234	429746	Sharon Lee 4-4	Yavapai	2014-0040502	10N	1E	1, 2	20	1	$ 155
235	429747	Sharon Lee 4-5	Yavapai	2014-0040503	10N	1E	1, 2	20	1	$ 155
236	429748	Sharon Lee 4-6	Yavapai	2014-0040504	10N	1E	1, 2	20	1	$ 155
237	430534	Lucky Eight	Maricopa	2015-0077601	7N	5W	3	20	1	$ 155
238	430535	Lucky Nine	Maricopa	2015-0077602	7N	5W	3	20	1	$ 155
239	430611	Vira Anne 2	Yavapai	2014-0008298	12.5N	1W	27	16.50	1	$ 155
240	433937	Diablo Placer 1	La Paz	2015-03207	4N	20W	24	20	1	$ 155
241	433938	Diablo Placer 2	La Paz	2015-03208	4N	20W	24	20	1	$ 155
242	433939	Diablo Placer 3	La Paz	2015-03209	4N	20W	23	20	1	$ 155
243	433940	Diablo Placer 4	La Paz	2015-03210	4N	20W	23	20	1	$ 155
244	435083	Aquarius Extension 1	Yavapai	2015-0052260	10N	2E	18	20	1	$ 155
245	435084	Aquarius Extension 2	Yavapai	2015-0052261	10N	2E	18	20	1	$ 155
246	435085	Aquarius Extension 3	Yavapai	2015-0052262	10N	2E	18	20	1	$ 155
247	435086	Aquarius Extension 4	Yavapai	2015-0052263	10N	2E	18	20	1	$ 155
248	435087	Janet Lynn 2-2	Yavapai	2015-0052258	10N	1E	12, 13	15	1	$ 155
249	435088	Janet Lynn 2-3	Yavapai	2015-0052259	10N	1E	12, 13	15	1	$ 155
250	435561	Bean Bag 2-1	Yavapai	2015-0055543	10N	2E	30	20	1	$ 155
251	435562	Bean Bag 2-2	Yavapai	2015-0055544	10N	2E	30	20	1	$ 155
252	435563	Diablo Placer 7	La Paz	2015-04237	4N	20W	23	20	1	$ 155
253	435564	Diablo Placer 6	La Paz	2015-04238	4N	20W	23	20	1	$ 155
254	435565	Diablo Placer 5	La Paz	2015-04239	4N	20W	23	20	1	$ 155
255	435566	Eastside Placer 1	La Paz	2015-04234	4N	20W	23	20	1	$ 155
256	435567	Eastside Placer 2	La Paz	2015-04236	4N	20W	23	20	1	$ 155
257	435568	Eastside Placer 3	La Paz	2015-04235	4N	20W	23	10	1	$ 155
258	435569	Laura Kay 1-1	Yavapai	2015-0055540	10N	1E	12	20	1	$ 155
259	435570	Laura Kay 1-2	Yavapai	2015-0055541	10N	1E	12	20	1	$ 155
260	435571	Laura Kay 1-3	Yavapai	2015-0055542	10N	1E	12	20	1	$ 155
261	437448	Au Sum 2	Yavapai	2016-0019092	10N	2E	28,33	20	1	$ 155
262	437449	Carrie 1-2	Maricopa	2016-0222160	7N	3W	31	20	1	$ 155
263	437450	Carrie 2-2	Maricopa	2016-0222162	7N	3W	31	20	1	$ 155
264	437451	Goodwin 1-1	Yavapai	2016-0019094	12N	1W	28, 33	20	1	$ 155
265	437452	Goodwin 1-2	Yavapai	2016-0019093	12N	1W	33	20	1	$ 155
266	437453	Pennyweight 1-2	Maricopa	2016-0222164	7N	3W	29	20	1	$ 155
267	437934	Carrie 1-1	Maricopa	2016-0242927	7N	3W	31	20	1	$ 155
								5,458.9	278	$ 43,090

278 segments x $155 = $ 43,090

PHOENIX, ARIZONA

2016 AUG 10 P 1:18

RECEIVED
BLM AZ STATE OFFICE

United States Department of the Interior
Bureau of Land Management
DIV OF LANDS, MINRLS & ENERGY
ONE N CENTRAL AVE
PHOENIX, AZ 85004 -4427
Phone: 602-417-9200

Receipt

No: 3625476

Transaction #: 3729230
Date of Transaction: 08/10/2016

CUSTOMER:

ROADRUNNER PROSPECTORS CLUB INC
PO BOX 56804
PHOENIX,AZ 85079-6804 US

LINE #	QTY	DESCRIPTION	REMARKS	UNIT PRICE	TOTAL
1	1.00	LOCATABLE MINERALS / MINING CLAIMS-NOT NEW-UNADJUD,ONE AUTH NO. ONLY / MINING CLAIM MONEY RECEIVED **CASES:** AMC11413/$43090.00	2017 MAINT (267)	- n/a -	43090.00
				TOTAL:	**$43,090.00**

PAYMENT INFORMATION

1	AMOUNT:	43090.00	POSTMARKED:	N/A
	TYPE:	CHECK	RECEIVED:	08/10/2016
	CHECK NO:	9073		
	NAME:	ROADRUNNER PROSPECTORS CLUB INC PO BOX 56804 PHOENIX AZ 85079-6804 US		

REMARKS

This receipt was generated by the automated BLM Collections and Billing System and is a paper representation of a portion of the official electronic record contained therein.

364688	313473	11413
366267	314304	48976
368415	314626	62606
371350	321061	64830
371802	326311	68526
374274	326754	74734
374726	329013	76950
406356	329318	82212
407030	327930	89414
410363	328302	92803
427326	328593	95198
429664	328689	96051
430534	328742	102389
430611	329388	129334
	329800	130488
	331232	142355
	326772	157621
	333426	170911
	338207	174224
	339964	191670
	350275	235841
	350903	236096
	356380	244561
	356553	247112
	358378	254410
	358379	258455
	362558	291104
	364340	300332

[redacted]

329013 329318

329388 313473 174224 129334
329800 314304 191670 130488
331232 314626 235841 142355
321061 236096 157621

82212 11413
89414 48976
92803 62606
95198 64830
96051 68526
102389 74734

326311 244561
326754 247112
251042
254410
258455
291104
agent

MAINTENANCE FEE PAYMENT

Claimant Name: **Roadrunner Prospectors' Club**

Address: **PO Box 56804**

City: **Phoenix** State: **AZ** Zip: **85079**

Telephone: **602 274-2521**

E-mail address:

Signature: [signature]

☐ Check here if this is a change of address.

327930
328302
BLM Date Stamp
328593
328689
328742

RECEIVED
BLM AZ STATE OFFICE
2015 AUG 12 P 1:27
PHOENIX, ARIZONA

326772 300332 170911 126534 76950

LINE NO.	AMC NUMBER	CLAIM/SITE NAME	COUNTY RECORDER DATA (If available)	TWP	RNG	SEC
1						
2		(See Attached List)				
3						
4						
5						
6						
7						
8						
9						
10						

243 CLAIMS

List additional claims on Form MCF114.

No. of Claims*: 259 segments x $155 = 40,145.00
Check No: 8458 Init. EDG
Receipt No.: 3365318
For BLM Use Only

Bureau of Land Management
Arizona State Office
www.blm.gov/az/

* $155 per lode mining claim, mill site, or tunnel site; and $155 for each 20 acres or portion thereof for each placer mining claim.

Form: MCF112
Revised July 2014

ENTERED
AUG 18 2015
BY: RE

This form is available from the **Arizona Geological Survey** and may be reproduced.

RRPC Master Claims List as of August 4, 2015

$40,145
$155.00

Seq. #	AMC #	Claim Name	Cnty Recorder Data Record/Book Page	Township	Range	Section	Total Acres	20 Acre Segments	Maint. Fee
1	11413	Wednesday Hope #4	1015 726, 1799 33, 1569 374	9.5N/10N	2E/2E	20/32	20	1	$ 155
2	48976	Aquarius #1	0801 192 ***	10N	2E	7	20	1	$ 155
3	48977	Aquarius #3	0801 194 ***	10N	2E	7, 18	20	1	$ 155
4	62606	Aquarius #2	1001 437	10N	2E	7	20	1	$ 155
5	64830	Catclaw	0912 239	9N	4W	6	20	1	$ 155
6	68531	Thomason	0121 511	9N	4W	7	20	1	$ 155
7	74736	Sharon Lee #3	0912 399	10N	1E	2	20	1	$ 155
8	76951	Merciful Heavens #2	1329 344	12N/11N	1W/1W	33/4	20	1	$ 155
9	82213	Bean Bag #1	0965 338, 1252 276	12N	1W	28	20	1	$ 155
10	89420	Wolf #1	0961 673, 90 203541	11.5N	1E	31	20	1	$ 155
11	89421	Wolf #2	0961 674, 2207 41	11.5N	1E	31	20	1	$ 155
12	89422	Wolf #3	0961 675, 2207 41	11.5N	1E	31	20	1	$ 155
13	89423	Wolf #4	0961 676, 2207 41	11.5N/11N	1E/1E	31/6	20	1	$ 155
14	92803	Goodwin #1	1058 779	12N	1W	28, 33	31.68	2	$ 310
15	95198	Gold Palace I	1256 447	12N	1W	19	20	1	$ 155
16	95199	Gold Palace II	1256 450	12N	1W	19	20	1	$ 155
17	95200	Gold Palace III	1256 453	12N	1W	19	20	1	$ 155
18	95201	Gold Palace IV	1256 456	12N	1W	19	20	1	$ 155
19	95202	Gold Palace V	1256 459	12N	1W	19	20	1	$ 155
20	95203	Gold Palace VI	1256 462	12N	1W	19	20	1	$ 155
21	95204	Gold Palace VII	1256 465	12N	1W	19	20	1	$ 155
22	95205	Gold Palace VIII	1256 468	12N	1W	30	20	1	$ 155
23	96051	JDR #1	1267 825	12.5N	2W	21	20	1	$ 155
24	96052	JDR #2	1267 827	12.5N	2W	21	20	1	$ 155
25	96053	JDR #3	1267 829	12.5N/13N	2W/2W	21/33	20	1	$ 155
26	102389	Mandala 2 & 3	1293 289	10N	2E	30	20	1	$ 155
27	126535	Mandala 7	1371 337	10N	2E	30	20	1	$ 155
28	126536	Mandala 8	1371 339	10N	2E	30	20	1	$ 155
29	126537	Mandala 9	1371 341	10N	2E	30	20	1	$ 155
30	126538	Mandala 10	1371 343	10N	2E	31	20	1	$ 155
31	129334	Mandala 12	1376 706	10N	2E	30	20	1	$ 155
32	130489	Protecto 2	1381 826	12N	1W	33	20	1	$ 155
33	142356	Donkey Mine #4	1422 292	12N	1W	33	20	1	$ 155
34	157621	Mandala 14	1437 981	10N	2E	30	20	1	$ 155
35	170911	Wednesday Hope #1	1467 691	10N	2E	31	20	1	$ 155
36	174224	Big Rock #1	1469 76	12N	1W	10, 11	20	1	$ 155
37	174225	Big Rock #2	1469 78	12N	1W	10	20	1	$ 155
38	191670	Roadrunner #1	1514 754	12.5N	1W	25	12.85	1	$ 155
39	191671	Roadrunner #2	1514 756	12.5N	1W	25	20	1	$ 155
40	196365	Turkey Buzzard #1	1529 712	11N	3E	30	13.77	1	$ 155
41	235841	Betty #4	1713 778	12N	1W	14	20	1	$ 155
42	235842	Betty #5	1713 780	12N	1W	14	20	1	$ 155
43	236096	Gary's Place #1A	1714 193	12N	1W	14	20	1	$ 155
44	244561	Gold Dust #2	1781 510	11N	3E	30	6.88	1	$ 155
45	247112	Sando	85 0559653	7N	3W	28	20	1	$ 155
46	251044	Faith #3	1812 836	9N	5W	13	20	1	$ 155
47	251047	Lords Blessing	1803 415	9N	5W	13	20	1	$ 155
48	254410	Jackass	4069 605	11N	1E	34, 35	19.97	1	$ 155
49	254411	Jenney	4069 602	11N	1E	34	20	1	$ 155
50	254412	Hinny	4069 601, 1341 96, 1807 656	11N	1E	34	16.22	1	$ 155
51	258455	Turkey Buzzard Ext.	1838 870	11N	3E	30	10	1	$ 155
52	258456	Turkey Buzzard #2	1838 872	11N	3E	30	20	1	$ 155
53	258457	Turkey Buzzard #3	1838 874	11N	3E	30	20	1	$ 155
54	258458	Turkey Buzzard #4	1838 876	11N	3E	30	20	1	$ 155
55	291104	Cas #2	92 0366284, 88 598383	7N	3W	29	20	1	$ 155
56	300332	Wolf #5	2208 526	11.5N	1E	31	20	1	$ 155
57	300333	Wolf #6	2208 524	11N	1E	5, 6	20	1	$ 155
58	313473	Patriot 1	2347 704	11N	1W	4	20	1	$ 155
59	313474	Patriot 2	2347 706	11N	1W	3, 4	20	1	$ 155
60	313475	Patriot 3	2347 708	11N	1W	3	20	1	$ 155
61	313476	Patriot 4	2347 710	11N	1W	3	20	1	$ 155
62	313477	Patriot 5	2347 712	11N	1W	3	20	1	$ 155
63	314304	Oro De Valenzuela	3436 378	11N	1E	14	20	1	$ 155

2015 AUG 12 P 1:21
RECEIVED
YAVAPAI COUNTY
ARIZONA
RECORDER'S OFFICE

RRPC Master Claims List as of August 4, 2015

$40,145
$155.00

Seq. #	AMC #	Claim Name	Cnty Recorder Data Record/Book Page	Township	Range	Section	Total Acres	20 Acre Segments	Maint. Fee
64	314631	RR-Humbug #3	2360 845	8N	1E	29, 30	20	1	$ 155
65	321061	Lefty #2	2479 560	8N	1E	30	20	1	$ 155
66	326311	Carrie #1	93 0174157	7N	3W	31	40	2	$ 310
67	326312	Carrie #2	93 0174158	7N	3W	31	40	2	$ 310
68	326313	Carrie #3	93 0174160	7N	3W	30	20	1	$ 155
69	326314	Carrie #4	93 0174159	7N	3W	30	20	1	$ 155
70	326315	Pennyeight #1	93 0174148	7N	3W	29	40	2	$ 310
71	326316	Pennyweight #2	93 0174156	7N	3W	29	20	1	$ 155
72	326319	Pat	93 0174152	7N	3W	31	20	1	$ 155
73	326322	Double R	12 0735517	6N	4W	12	80	4	$ 620
74	326325	Jake #3	93 0174145	7N	3W	29	20	1	$ 155
75	326327	Pilgrim #1	93 0174153	7N	3W	31	20	1	$ 155
76	326754	Keystone #1	1922 836	5S	15E	4	20	1	$ 155
77	326757	Keystone #4	1922 842	5S	15E	4	20	1	$ 155
78	326758	Keystone #5	1922 844	5S	15E	4	20	1	$ 155
79	326760	Keystone #7	1922 848	5S	15E	4	20	1	$ 155
80	326761	Keystone #8	1922 850	5S	15E	4	20	1	$ 155
81	326762	Keystone #9	1922 852	5S	15E	4	20	1	$ 155
82	326764	Keystone #11	1922 856	5S	15E	4	20	1	$ 155
83	326765	Keystone #12	1922 858	5S	15E	4	20	1	$ 155
84	326772	Range Bull # 1	93 0362063	7N	3W	21	20	1	$ 155
85	327930	Red Bird # 7	93 0897433	7N	3W	17	20	1	$ 155
86	327931	Red Bird # 8	93 0897432	7N	3W	20	20	1	$ 155
87	328302	Red Bird # 9	93 0897431	7N	3W	17	20	1	$ 155
88	328593	Ceedee #2	2742 961	8N	1W	5	20	1	$ 155
89	328594	Ceedee #3	2742 963	8N	1W	5	20	1	$ 155
90	328595	Ceedee #4	2742 965	8N	1W	5	20	1	$ 155
91	328597	Ceedee #7	2742 969	8N	1W	4	20	1	$ 155
92	328598	Ceedee #8	2742 971	8N	1W	4	20	1	$ 155
93	328605	Burro #1	2742 987	12N	1W	33	20	1	$ 155
94	328606	Burro #2	2742 985	11N	1W	4	20	1	$ 155
95	328698	Cass No. 4	93 0885578	7N	3W	29	20	1	$ 155
96	328699	Cass No. 5	93 0885577	7N	3W	29	20	1	$ 155
97	328700	Cass No. 6	93 0885576	7N	3W	29	20	1	$ 155
98	328701	Cass No. 7	93 0885575	7N	3W	29	20	1	$ 155
99	328702	Cass No. 8	93 0885574	7N	3W	29	20	1	$ 155
100	328703	Ceedee #1	2746 703	8N	1W	5	20	1	$ 155
101	328704	Ceedee #5	2746 705	8N	1W	5	20	1	$ 155
102	328705	Genes Dream	2746 707	9.5N	2E	20, 21	20	1	$ 155
103	328742	Red Bird #11	2754 072	10N	1E	1	40	2	$ 310
104	329020	RR #1	94 0021782	6N	4W	1	20	1	$ 155
105	329021	RR #2	94 0021783	6N	4W	1	20	1	$ 155
106	329022	RR #3	94 0021784	6N	4W	1	20	1	$ 155
107	329023	RR #4	94 0021785	6N	4W	1	20	1	$ 155
108	329318	Mercer's Place	2777 216, 3288 700	11N	1W	4	20	1	$ 155
109	329388	Bad Luck	2780 912	12N	1W	14, 23	20	1	$ 155
110	329389	No Luck	2780 914	12N	1W	23	20	1	$ 155
111	329390	Good Luck	2780 916	12N	1W	23, 24	20	1	$ 155
112	329391	Great Luck	2780 918	12N	1W	24	20	1	$ 155
113	329392	Clinton	2780 920	12N/12N	1W/2W	30/25	20	1	$ 155
114	329393	Clyde	2780 922	12N/12N	1W/2W	30/25	20	1	$ 155
115	329394	Bonny	2780 924	12N	1W	30	20	1	$ 155
116	329800	Gypsy Moth 1	94 0218517	7N	3W	21	20	1	$ 155
117	329801	Gypsy Moth 2	94 0218518	7N	3W	21	20	1	$ 155
118	331233	Red Basin #1	14 0184527	6N	6W	26	145	8	$ 1,240
119	333426	La Siesta #1	95 0185054	7N	3W	30	20	1	$ 155
120	333427	La Siesta #3	95 0185055	7N	3W	30	20	1	$ 155
121	338207	Seven Grand	98 0139764	7N	4W	25	20	1	$ 155
122	339964	RR #5	96 0488373	6N	4W	1	20	1	$ 155
123	339965	RR #6	96 0488374	6N	4W	1	20	1	$ 155
124	350275	Gold Bug	98 0535738	6N	6W	26	20	1	$ 155
125	350276	Gold Master	98 0535739	6N	6W	26	20	1	$ 155
126	350277	Lobo	98 0535740	6N	6W	26	20	1	$ 155

over

RRPC[redacted]ster Claims List as of August 4, 2015

$40,145
$155.00

Seq. #	AMC #	Claim Name	Cnty Recorder Data Record/Book Page	Township	Range	Section	Total Acres	20 Acre Segments	Maint. Fee
127	350278	Mine Lab	98 0535741	6N	6W	26	20	1	$ 155
128	350279	Webster Mine	98 0535742	6N	6W	26	20	1	$ 155
129	350280	Whistler	98 0535743	6N	6W	26	20	1	$ 155
130	350281	Wickenburg	98 0535744	6N	6W	26	20	1	$ 155
131	350905	King Duck II	4247 552	10N/9N	4W/4W	31/6	20	1	$ 155
132	350906	Little Terry	4247 551	9N	4W	6	20	1	$ 155
133	350907	Devils Nest AU 9	3620 60	9N	4W	6	20	1	$ 155
134	350910	Devils Nest AU 12	3620 62	9N	4W	6	20	1	$ 155
135	356382	Ducbill #1	27429 1402 63	12N	1W	17	20	1	$ 155
136	356383	Ducbill #2	27430 1402 65	12N	1W	17	20	1	$ 155
137	356553	Au Sum 1	4511 771	10N	2E	28,29,32,33	40	2	$ 310
138	358378	Hidden Treasure	3633816 4076 796	12N/12N	1W/2W	30,31/25,36	20	1	$ 155
139	358379	Aquarious Ext. West #1	3633817 4076 797	10N	2E	18	20	1	$ 155
140	358380	Aquarious Ext. West #2	3633818 4076 798	10N	2E	18	20	1	$ 155
141	358381	Aquarious Ext. West #3	3633819 4076 799	10N	2E	18	20	1	$ 155
142	358382	Aquarious Ext. West #4	3633820 4076 800	10N	2E	18	20	1	$ 155
143	362558	Holly Marie	3769442 4190 312	9.5N	2E	20, 21	2.26	1	$ 155
144	364340	Mary Francis	3824744 4236 718	13N	1E	29	16	1	$ 155
145	364688	RR #7	05 0477984	6N	4W	1	20	1	$ 155
146	364689	RR #8	05 0477985	6N	4W	1	20	1	$ 155
147	366267	Cobi's Gold	4281 505	11.5N	1E	19	20	1	$ 155
148	366268	Renee's Best Chance	4281 507	13N	3W	32	20	1	$ 155
149	366269	Rough Road	4281 503	11.5N	1E	30	20	1	$ 155
150	366270	Stuck Duck	4281 506	13N	3W	32	20	1	$ 155
151	366271	Tegan's Bank	4281 504	11.5N	1E	30	20	1	$ 155
152	368415	Jacks Hideaway	4308 863	13N	3W	29	20	1	$ 155
153	371350	Wilgers Wish	4372 442	13N	3W	32	20	1	$ 155
154	371802	Happy Times	4390 621	13N	3W	29, 32	20	1	$ 155
155	371803	Saddle Tramps	4390 622	13N	3W	29	20	1	$ 155
156	374274	Lori's Place	06 1491113	7N	3W	20	20	1	$ 155
157	374275	Charles' Dream	06 1491112	7N	3W	20	20	1	$ 155
158	374726	Roslyn's Roost	06 1445012	7N	3W	17	20	1	$ 155
159	406356	Cass No. 9	11 0623988	7N	3W	29	20	1	$ 155
160	407030	Carols Corner	11 0623989	7N	3W	18	20	1	$ 155
161	410363	Cass # 10	11 0735632	7N	3W	29	20	1	$ 155
162	410364	Golden Sands	11 073563	7N	3W	18	20	1	$ 155
163	427326	Rexs' Place	4914 661	11.5N	1E	30	20	1	$ 155
164	429667	Bean Bag 2-1	2014-0040487	10N	2E	30	20	1	$ 155
165	429668	Bean Bag 2-2	2014-0040488	10N	2E	30	20	1	$ 155
166	429669	Bumble Bee King 1	2014-0040521	9N	2E	5	20	1	$ 155
167	429670	Bumble Bee King 2	2014-0040522	9N	2E	5	20	1	$ 155
168	429671	Bumble Bee King 3	2014-0040523	9N	2E	5	20	1	$ 155
169	429672	Bumble Bee King 4	2014-0040524	9N	2E	5	20	1	$ 155
170	429673	Bumble Bee King 5	2014-0040525	9N	2E	5	20	1	$ 155
171	429674	Bumble Bee King 6	2014-0040526	9N	2E	5	20	1	$ 155
172	429675	C-6 Placer 1	2014-02950	4N	20W	23	20	1	$ 155
173	429676	C-6 Placer 2	2014-02951	4N	20W	23	20	1	$ 155
174	429677	C-6 Placer 3	2014-02952	4N	20W	23	20	1	$ 155
175	429678	CD7 Placer 1	2014-02953	4N	20W	14, 15, 23	20	1	$ 155
176	429679	CD7 Placer 2	2014-02954	4N	20W	14, 15, 23	20	1	$ 155
177	429680	CD7 Placer 3	2014-02955	4N	20W	14, 15, 23	20	1	$ 155
178	429681	CD7 Placer 4	2014-02956	4N	20W	14, 15, 23	20	1	$ 155
179	429682	CD7 Placer 5	2014-02957	4N	20W	14, 15, 23	20	1	$ 155
180	429683	CD7 Placer 6	2014-02958	4N	20W	14, 15, 23	20	1	$ 155
181	429688	Diablo Placer 5	2014-02963	4N	20W	23,24,25,26	20	1	$ 155
182	429689	Diablo Placer 6	2014-02964	4N	20W	23,24,25,26	20	1	$ 155
183	429690	Diablo Placer 7	2014-02965	4N	20W	23,24,25,26	20	1	$ 155
184	429691	D6 Placer 1	2014-02946	4N	20W	26	20	1	$ 155
185	429692	D6 Placer 2	2014-02947	4N	20W	26	20	1	$ 155
186	429693	Eastside Placer 1	2014-02948	4N	20W	23	20	1	$ 155
187	429694	Eastside Placer 2	2014-02949	4N	20W	23	20	1	$ 155
188	429695	Jake 1-1	2014-0584266	7N	3W	29	20	1	$ 155
189	429696	Jake 1-2	2014-0584267	7N	3W	29	20	1	$ 155

over

RECEIVED
2015 AUG 12 P 1:27
ARIZONA STATE OFFICE

RRPC Master Claims List as of August 4, 2015

$40,14
$155.0

Seq. #	AMC #	Claim Name	Cnty Recorder Data Record/Book Page	Township	Range	Section	Total Acres	20 Acre Segments	Maint. Fee
190	429697	Jake 1-3	2014-0584268	7N	3W	29	20	1	$ 15
191	429698	Jake 1-4	2014-0584269	7N	3W	29	20	1	$ 15
192	429699	Jake 2-1	2014-0584270	7N	3W	29	20	1	$ 15
193	429700	Jake 2-2	2014-0584271	7N	3W	29	20	1	$ 15
194	429701	Jake 2-3	2014-0584272	7N	3W	29	20	1	$ 15
195	429702	Jake 2-4	2014-0584273	7N	3W	29	20	1	$ 15
196	429703	Janet Lynn 2-1	2014-0040485	10N	1E	12, 13	20	1	$ 15
197	429705	Laura Kay 1-1	2014-0040482	10N	1E	12, 13	20	1	$ 15
198	429706	Laura Kay 1-2	2014-0040483	10N	1E	12, 13	20	1	$ 15
199	429707	Laura Kay 1-3	2014-0040484	10N	1E	12, 13	20	1	$ 15
200	429708	Leave No Holes 1	2014-0040513	9N	5W	12	20	1	$ 15
201	429709	Leave No Holes 2	2014-0040514	9N	5W	12	20	1	$ 15
202	429710	Leave No Holes 3	2014-0040515	9N	5W	12	20	1	$ 15
203	429711	Leave No Holes 4	2014-0040516	9N	5W	12	20	1	$ 15
204	429712	Leave No Holes 5	2014-0040517	9N	5W	12	20	1	$ 15
205	429713	Leave No Holes 6	2014-0040518	9N	5W	12	20	1	$ 15
206	429714	Leave No Holes 7	2014-0040519	9N	5W	12	20	1	$ 15
207	429715	Leave No Holes 8	2014-0040520	9N	5W	12	20	1	$ 15
208	429716	Ocotillo 1-1	2014-0584274	7N	3W	17, 20	20	1	$ 15
209	429717	Ocotillo 1-2	2014-0584275	7N	3W	17, 20	20	1	$ 15
210	429718	Ocotillo 1-3	2014-0584276	7N	3W	17, 20	20	1	$ 15
211	429719	Ocotillo 1-4	2014-0584277	7N	3W	17, 20	20	1	$ 15
212	429720	Ocotillo 2-1	2014-0584278	7N	3W	17, 18	20	1	$ 15
213	429721	Ocotillo 2-2	2014-0584279	7N	3W	17, 18	20	1	$ 15
214	429722	Ocotillo 2-3	2014-0584280	7N	3W	17, 18	20	1	$ 15
215	429723	Ocotillo 2-4	2014-0584281	7N	3W	17, 18	20	1	$ 15
216	429724	Randy B 1	2014-0584262	7N	3W	30	20	1	$ 15
217	429725	Randy B 2	2014-0584263	7N	3W	30	20	1	$ 15
218	429726	Randy B 3	2014-0584264	7N	3W	30	20	1	$ 15
219	429727	Randy B 4	2014-0584265	7N	3W	30	20	1	$ 15
220	429728	RR-Humbug 1-1	2014-0040505	8N	1E	31	20	1	$ 15
221	429729	RR-Humbug 1-2	2014-0040506	8N	1E	31	20	1	$ 15
222	429730	RR-Humbug 1-3	2014-0040507	8N	1E	31	20	1	$ 15
223	429731	RR-Humbug 1-4	2014-0040508	8N	1E	31	20	1	$ 15
224	429732	RR-Humbug 1-5	2014-0040509	8N	1E	31	20	1	$ 15
225	429733	RR-Humbug 1-6	2014-0040510	8N	1E	31	20	1	$ 15
226	429734	RR-Humbug 2-1	2014-0040511	8N	1E	31	20	1	$ 15
227	429735	RR-Humbug 2-2	2014-0040512	8N	1E	31	20	1	$ 15
228	429736	Sharon Lee 1-1	2014-0040492	11N	1E	35, 36	20	1	$ 15
229	429737	Sharon Lee 1-2	2014-0040493	11N	1E	35, 36	20	1	$ 15
230	429738	Sharon Lee 1-3	2014-0040494	11N	1E	35, 36	20	1	$ 15
231	429739	Sharon Lee 1-4	2014-0040495	11N	1E	35, 36	20	1	$ 15
232	429740	Sharon Lee 2-1	2014-0040496	11N	1E	35	20	1	$ 15
233	429741	Sharon Lee 2-2	2014-0040497	11N	1E	35	20	1	$ 15
234	429742	Sharon Lee 2-3	2014-0040498	11N	1E	35	20	1	$ 15
235	429743	Sharon Lee 4-1	2014-0040499	10N	1E	1, 2	20	1	$ 15
236	429744	Sharon Lee 4-2	2014-0040500	10N	1E	1, 2	20	1	$ 15
237	429745	Sharon Lee 4-3	2014-0040501	10N	1E	1, 2	20	1	$ 15
238	429746	Sharon Lee 4-4	2014-0040502	10N	1E	1, 2	20	1	$ 15
239	429747	Sharon Lee 4-5	2014-0040503	10N	1E	1, 2	20	1	$ 15
240	429748	Sharon Lee 4-6	2014-0040504	10N	1E	1, 2	20	1	$ 15
241	430534	Lucky Eight	2015-0077601	7N	5W	3	20	1	$ 15
242	430535	Lucky Nine	2015-0077602	7N	5W	3	20	1	$ 15
243	430611	Vira Anne 2	2014-0008298	12.5N	1W	27	16.50	1	$ 15
							5,091.1	259	$40,145

RECEIVED
AZ STATE OFFIC
2015 AUG 12 P 1:27

United States Department of the Interior
Bureau of Land Management
LANDS/RECREATION & PLANNING
ONE N CENTRAL AVE
PHOENIX, AZ 85004 -2203
Phone: 602-417-9200

Receipt

No: 3365318

Transaction #: 3463377
Date of Transaction: 08/12/2015

CUSTOMER:

ROADRUNNER PROSPECTORS CLUB INC
PO BOX 56804
PHOENIX,AZ 85079-6804 US

LINE #	QTY	DESCRIPTION	REMARKS	UNIT PRICE	TOTAL
1	1.00	LOCATABLE MINERALS / MINING CLAIMS-NOT NEW-UNADJUD,ONE AUTH NO. ONLY / MINING CLAIM MONEY RECEIVED **CASES:** AMC11413/$40145.00	2016 MAINT (243)	- n/a -	40145.00
				TOTAL:	**$40,145.00**

PAYMENT INFORMATION

1	AMOUNT:	40145.00	POSTMARKED:	N/A
	TYPE:	CHECK	RECEIVED:	08/12/2015
	CHECK NO:	8458		
	NAME:	ROADRUNNER PROSPECTORS CLUB INC PO BOX 56804 PHOENIX AZ 85079-6804 US		

REMARKS

This receipt was generated by the automated BLM Collections and Billing System and is a paper representation of a portion of the official electronic record contained therein.

368415 358378 338207 329013 291104 244561 157621 102389
371350 170911 11413
371802 358379 339964 329318 300332 247112 174224 126534
374274 362558 350275 329388 313473 251042 191670 129334
374726 364340 350903 329800 314304 254410 196365 130488
406356 364688 356380 331232 314626 258455 235841 142355
366267 356553 333426 328689 236096

MAINTENANCE FEE PAYMENT

Claimant Name: Road Runner Prospectors Club

Address: 2744 W. Osborn Rd.

City: Phoenix State: AZ Zip: 85017

Telephone: 602-274-3521

E-mail address:

Signature: Robert Stout agent

☐ Check here if this is a change of address.

RECEIVED
BLM AZ STATE OFFICE
2014 AUG 27 A 10:53
PHOENIX, ARIZONA

BLM Date Stamp
321061
326311
326754
326772
327930
328302
328593 328742

407030 410363 427326 48976 62606 64830 68526 74734 76950 82212 89414 92803 95198 96051

LINE NO.	AMC NUMBER	CLAIM/SITE NAME	COUNTY RECORDER DATA (If available)	TWP	RNG	SEC
1		See attached list				
2						
3						
4						
5						
6						
7						
8						
9						
10						

List additional claims on Form MCF114.

No. of Claims*: 163 x $155 = 27,745

Check No: 311384 Init. CMC

Receipt No.: 8270

For BLM Use Only

Bureau of Land Management
Arizona State Office
www.blm.gov/az/

* $155 per lode mining claim, mill site, or tunnel site; and $155 for each 20 acres or portion thereof for each placer mining claim.

Form: MCF112
Revised July 2014

This form is available from the **Arizona Geological Survey** and may be reproduced.

ENTERED
SEP 25 2014
BY: AT

Roadrunner Prospectors' Club, Inc. - Claims List

$27,745.00
$ 155.00

Seq. #	AMC #	Claim Name	County	Township	Range	Section	Total Acres	20 Acre Segments	Fed. Maint. Fee
1	11413	Wednesday Hope #4	Yavapai	9.5N/10N	2E/2E	20/32	20	1	$ 155
2	48976	Aquarius #1	Yavapai	10N	2E	7	20	1	$ 155
3	48977	Aquarius #3	Yavapai	10N	2E	7, 18	20	1	$ 155
4	62606	Aquarius #2	Yavapai	10N	2E	7	20	1	$ 155
5	64830	Catclaw	Yavapai	9N	4W	6	20	1	$ 155
6	68531	Thomason	Yavapai	9N	4W	7	20	1	$ 155
7	74736	Sharon Lee #3	Yavapai	10N	1E	2	20	1	$ 155
8	76951	Merciful Heavens #2	Yavapai	12N/11N	1W/1W	33/4	20	1	$ 155
9	82213	Bean Bag #1	Yavapai	12N	1W	28	20	1	$ 155
10	89420	Wolf #1	Yavapai	11.5N	1E	31	20	1	$ 155
11	89421	Wolf #2	Yavapai	11.5N	1E	31	20	1	$ 155
12	89422	Wolf #3	Yavapai	11.5N	1E	31	20	1	$ 155
13	89423	Wolf #4	Yavapai	11.5N/11N	1E/1E	31/6	20	1	$ 155
14	92803	Goodwin #1	Yavapai	12N	1W	28, 33	31.68	2	$ 310
15	95198	Gold Palace I	Yavapai	12N	1W	19	20	1	$ 155
16	95199	Gold Palace II	Yavapai	12N	1W	19	20	1	$ 155
17	95200	Gold Palace III	Yavapai	12N	1W	19	20	1	$ 155
18	95201	Gold Palace IV	Yavapai	12N	1W	19	20	1	$ 155
19	95202	Gold Palace V	Yavapai	12N	1W	19	20	1	$ 155
20	95203	Gold Palace VI	Yavapai	12N	1W	19	20	1	$ 155
21	95204	Gold Palace VII	Yavapai	12N	1W	19	20	1	$ 155
22	95205	Gold Palace VIII	Yavapai	12N	1W	30	20	1	$ 155
23	96051	JDR #1	Yavapai	12.5N	2W	21	20	1	$ 155
24	96052	JDR #2	Yavapai	12.5N	2W	21	20	1	$ 155
25	96053	JDR #3	Yavapai	12.5N/13N	2W/2W	21/33	20	1	$ 155
26	102389	Mandala 2 & 3	Yavapai	10N	2E	30	20	1	$ 155
27	126535	Mandala 7	Yavapai	10N	2E	30	20	1	$ 155
28	126536	Mandala 8	Yavapai	10N	2E	30	20	1	$ 155
29	126537	Mandala 9	Yavapai	10N	2E	30	20	1	$ 155
30	126538	Mandala 10	Yavapai	10N	2E	31	20	1	$ 155
31	129334	Mandala 12	Yavapai	10N	2E	30	20	1	$ 155
32	130489	Protecto 2	Yavapai	12N	1W	33	20	1	$ 155
33	142356	Donkey Mine #4	Yavapai	12N	1W	33	20	1	$ 155
34	157621	Mandala 14	Yavapai	10N	2E	30	20	1	$ 155
35	170911	Wednesday Hope #1	Yavapai	10N	2E	31	20	1	$ 155
36	174224	Big Rock #1	Yavapai	12N	1W	10, 11	20	1	$ 155
37	174225	Big Rock #2	Yavapai	12N	1W	10	20	1	$ 155
38	191670	Roadrunner #1	Yavapai	12.5N	1W	25	12.85	1	$ 155
39	191671	Roadrunner #2	Yavapai	12.5N	1W	25	20	1	$ 155
40	196365	Turkey Buzzard #1	Yavapai	11N	3E	30	13.77	1	$ 155
41	235841	Betty #4	Yavapai	12N	1W	14	20	1	$ 155
42	235842	Betty #5	Yavapai	12N	1W	14	20	1	$ 155
43	236096	Gary's Place #1A	Yavapai	12N	1W	14	20	1	$ 155
44	244561	Gold Dust #2	Yavapai	11N	3E	30	6.88	1	$ 155
45	247112	Sando	Maricopa	7N	3W	28	20	1	$ 155
46	251044	Faith #3	Yavapai	9N	5W	13	20	1	$ 155
47	251047	Lords Blessing	Yavapai	9N	5W	13	20	1	$ 155
48	254410	Jackass	Yavapai	11N	1E	34, 35	19.97	1	$ 155
49	254411	Jenney	Yavapai	11N	1E	34	20	1	$ 155
50	254412	Hinny	Yavapai	11N	1E	34	16.22	1	$ 155
51	258455	Turkey Buzzard Ext.	Yavapai	11N	3E	30	10	1	$ 155
52	258456	Turkey Buzzard #2	Yavapai	11N	3E	30	20	1	$ 155
53	258457	Turkey Buzzard #3	Yavapai	11N	3E	30	20	1	$ 155
54	258458	Turkey Buzzard #4	Yavapai	11N	3E	30	20	1	$ 155
55	291104	Cas #2	Maricopa	7N	3W	29	20	1	$ 155

RECEIVED
AZ STATE OFFICE
2014 AUG 21 A 10:53
PHOENIX, ARIZONA

$27,745.00
$ 155.00

Seq. #	AMC #	Claim Name	County	Township	Range	Section	Total Acres	20 Acre Segments	Fed. Maint. Fee
56	300332	Wolf #5	Yavapai	11.5N	1E	31	20	1	$ 155
57	300333	Wolf #6	Yavapai	11N	1E	5, 6	20	1	$ 155
58	313473	Patriot 1	Yavapai	11N	1W	4	20	1	$ 155
59	313474	Patriot 2	Yavapai	11N	1W	3, 4	20	1	$ 155
60	313475	Patriot 3	Yavapai	11N	1W	3	20	1	$ 155
61	313476	Patriot 4	Yavapai	11N	1W	3	20	1	$ 155
62	313477	Patriot 5	Yavapai	11N	1W	3	20	1	$ 155
63	314304	Oro De Valenzuela	Yavapai	11N	1E	14	20	1	$ 155
64	314631	RR-Humbug #3	Yavapai	8N	1E	29, 30	20	1	$ 155
65	321061	Lefty #2	Yavapai	8N	1E	30	20	1	$ 155
66	326311	Carrie #1	Maricopa	7N	3W	31	40	2	$ 310
67	326312	Carrie #2	Maricopa	7N	3W	31	40	2	$ 310
68	326313	Carrie #3	Maricopa	7N	3W	30	20	1	$ 155
69	326314	Carrie #4	Maricopa	7N	3W	30	20	1	$ 155
70	326315	Pennyeight #1	Maricopa	7N	3W	29	40	2	$ 310
71	326316	Pennyweight #2	Maricopa	7N	3W	29	20	1	$ 155
72	326319	Pat	Maricopa	7N	3W	31	20	1	$ 155
73	326322	Double R	Maricopa	6N	4W	12	80	4	$ 620
74	326325	Jake #3	Maricopa	7N	3W	29	20	1	$ 155
75	326327	Pilgrim #1	Maricopa	7N	3W	31	20	1	$ 155
76	326754	Keystone #1	Pinal	5S	15E	4	20	1	$ 155
77	326757	Keystone #4	Pinal	5S	15E	4	20	1	$ 155
78	326758	Keystone #5	Pinal	5S	15E	4	20	1	$ 155
79	326760	Keystone #7	Pinal	5S	15E	4	20	1	$ 155
80	326761	Keystone #8	Pinal	5S	15E	4	20	1	$ 155
81	326762	Keystone #9	Pinal	5S	15E	4	20	1	$ 155
82	326764	Keystone #11	Pinal	5S	15E	4	20	1	$ 155
83	326765	Keystone #12	Pinal	5S	15E	4	20	1	$ 155
84	326772	Range Bull # 1	Maricopa	7N	3W	21	20	1	$ 155
85	327930	Red Bird # 7	Maricopa	7N	3W	17	20	1	$ 155
86	327931	Red Bird # 8	Maricopa	7N	3W	20	20	1	$ 155
87	328302	Red Bird # 9	Maricopa	7N	3W	17	20	1	$ 155
88	328593	Ceedee #2	Yavapai	8N	1W	5	20	1	$ 155
89	328594	Ceedee #3	Yavapai	8N	1W	5	20	1	$ 155
90	328595	Ceedee #4	Yavapai	8N	1W	5	20	1	$ 155
91	328597	Ceedee #7	Yavapai	8N	1W	4	20	1	$ 155
92	328598	Ceedee #8	Yavapai	8N	1W	4	20	1	$ 155
93	328605	Burro #1	Yavapai	12N	1W	33	20	1	$ 155
94	328606	Burro #2	Yavapai	11N	1W	4	20	1	$ 155
95	328698	Cass No. 4	Maricopa	7N	3W	29	20	1	$ 155
96	328699	Cass No. 5	Maricopa	7N	3W	29	20	1	$ 155
97	328700	Cass No. 6	Maricopa	7N	3W	29	20	1	$ 155
98	328701	Cass No. 7	Maricopa	7N	3W	29	20	1	$ 155
99	328702	Cass No. 8	Maricopa	7N	3W	29	20	1	$ 155
100	328703	Ceedee #1	Yavapai	8N	1W	5	20	1	$ 155
101	328704	Ceedee #5	Yavapai	8N	1W	5	20	1	$ 155
102	328705	Genes Dream	Yavapai	9.5N	2E	20, 21	20	1	$ 155
103	328742	Red Bird #11	Yavapai	10N	1E	1	40	2	$ 310
104	329020	RR #1	Maricopa	6N	4W	1	20	1	$ 155
105	329021	RR #2	Maricopa	6N	4W	1	20	1	$ 155
106	329022	RR #3	Maricopa	6N	4W	1	20	1	$ 155
107	329023	RR #4	Maricopa	6N	4W	1	20	1	$ 155
108	329318	Mercer's Place	Yavapai	11N	1W	4	20	1	$ 155
109	329388	Bad Luck	Yavapai	12N	1W	14, 23	20	1	$ 155
110	329389	No Luck	Yavapai	12N	1W	23	20	1	$ 155

RECEIVED
AZ STATE OFFICE
2011 AUG 27 A 10:53
PHOENIX, ARIZONA

Roadrunner Prospectors' Club, Inc. - Claims List

$27,745.00
$ 155.00

Seq. #	AMC #	Claim Name	County	Township	Range	Section	Total Acres	20 Acre Segments	Fed. Maint. Fee
111	329390	Good Luck	Yavapai	12N	1W	23, 24	20	1	$ 155
112	329391	Great Luck	Yavapai	12N	1W	24	20	1	$ 155
113	329392	Clinton	Yavapai	12N/12N	1W/2W	30/25	20	1	$ 155
114	329393	Clyde	Yavapai	12N/12N	1W/2W	30/25	20	1	$ 155
115	329394	Bonny	Yavapai	12N	1W	30	20	1	$ 155
116	329800	Gypsy Moth 1	Maricopa	7N	3W	21	20	1	$ 155
117	329801	Gypsy Moth 2	Maricopa	7N	3W	21	20	1	$ 155
118	331233	Red Basin #1	Maricopa	6N	6W	26	145	8	$ 1,240
119	333426	La Siesta #1	Maricopa	7N	3W	30	20	1	$ 155
120	333427	La Siesta #3	Maricopa	7N	3W	30	20	1	$ 155
121	338207	Seven Grand	Maricopa	7N	4W	25	20	1	$ 155
122	339964	RR #5	Maricopa	6N	4W	1	20	1	$ 155
123	339965	RR #6	Maricopa	6N	4W	1	20	1	$ 155
124	350275	Gold Bug	Maricopa	6N	6W	26	20	1	$ 155
125	350276	Gold Master	Maricopa	6N	6W	26	20	1	$ 155
126	350277	Lobo	Maricopa	6N	6W	26	20	1	$ 155
127	350278	Mine Lab	Maricopa	6N	6W	26	20	1	$ 155
128	350279	Webster Mine	Maricopa	6N	6W	26	20	1	$ 155
129	350280	Whistler	Maricopa	6N	6W	26	20	1	$ 155
130	350281	Wickenburg	Maricopa	6N	6W	26	20	1	$ 155
131	350905	King Duck II	Yavapai	10N/9N	4W/4W	31/6	20	1	$ 155
132	350906	Little Terry	Yavapai	9N	4W	6	20	1	$ 155
133	350907	Devils Nest AU 9	Yavapai	9N	4W	6	20	1	$ 155
134	350910	Devils Nest AU 12	Yavapai	9N	4W	6	20	1	$ 155
135	356382	Ducbill #1	Yavapai	12N	1W	17	20	1	$ 155
136	356383	Ducbill #2	Yavapai	12N	1W	17	20	1	$ 155
137	356553	Au Sum 1	Yavapai	10N	2E	28,29,32,33	40	2	$ 310
138	358378	Hidden Treasure	Yavapai	12N/12N	1W/2W	30,31/25,36	20	1	$ 155
139	358379	Aquarious Ext. West #1	Yavapai	10N	2E	18	20	1	$ 155
140	358380	Aquarious Ext. West #2	Yavapai	10N	2E	18	20	1	$ 155
141	358381	Aquarious Ext. West #3	Yavapai	10N	2E	18	20	1	$ 155
142	358382	Aquarious Ext. West #4	Yavapai	10N	2E	18	20	1	$ 155
143	362558	Holly Marie	Yavapai	9.5N	2E	20, 21	2.26	1	$ 155
144	364340	Mary Francis	Yavapai	13N	1E	29	16	1	$ 155
145	364688	RR #7	Maricopa	6N	4W	1	20	1	$ 155
146	364689	RR #8	Maricopa	6N	4W	1	20	1	$ 155
147	366267	Cobi's Gold	Yavapai	11.5N	1E	19	20	1	$ 155
148	366268	Renee's Best Chance	Yavapai	13N	3W	32	20	1	$ 155
149	366269	Rough Road	Yavapai	11.5N	1E	30	20	1	$ 155
150	366270	Stuck Duck	Yavapai	13N	3W	32	20	1	$ 155
151	366271	Tegan's Bank	Yavapai	11.5N	1E	30	20	1	$ 155
152	368415	Jacks Hideaway	Yavapai	13N	3W	29	20	1	$ 155
153	371350	Wilgers Wish	Yavapai	13N	3W	32	20	1	$ 155
154	371802	Happy Times	Yavapai	13N	3W	29, 32	20	1	$ 155
155	371803	Saddle Tramps	Yavapai	13N	3W	29	20	1	$ 155
156	374274	Lori's Place	Maricopa	7N	3W	20	20	1	$ 155
157	374275	Charles' Dream	Maricopa	7N	3W	20	20	1	$ 155
158	374726	Roslyn's Roost	Maricopa	7N	3W	17	20	1	$ 155
159	406356	Cass No. 9	Maricopa	7N	3W	29	20	1	$ 155
160	407030	Carols Corner	Maricopa	7N	3W	18	20	1	$ 155
161	410363	Cass # 10	Maricopa	7N	3W	29	20	1	$ 155
162	410364	Golden Sands	Maricopa	7N	3W	18	20	1	$ 155
163	427326	Rexs' Place	Yavapai	11.5N	1E	30	20	1	$ 155

RECEIVED
2014 AUG 27 A 10:53
AZ STATE OFFICE

United States Department of the Interior
Bureau of Land Management
LANDS/RECREATION & PLANNING
ONE N CENTRAL AVE
PHOENIX, AZ 85004 -2203
Phone: 602-417-9200

Receipt

No: 3113847

Transaction #: 3205581
Date of Transaction: 08/27/2014

CUSTOMER:

ROADRUNNER PROSPECTORS CLUB INC
PO BOX 56804
PHOENIX,AZ 85079-6804 US

LINE #	QTY	DESCRIPTION	REMARKS	UNIT PRICE	TOTAL
1	1.00	LOCATABLE MINERALS / MINING CLAIMS-NOT NEW-UNADJUD,ONE AUTH NO. ONLY / MINING CLAIM MONEY RECEIVED **CASES:** AMC11413/$27745.00	MAINT 2015/163	- n/a -	27745.00
				TOTAL:	**$27,745.00**

PAYMENT INFORMATION

1	AMOUNT:	27745.00	POSTMARKED:	N/A
	TYPE:	CHECK	RECEIVED:	08/27/2014
	CHECK NO:	8270		
	NAME:	ROADRUNNER PROSPECTORS CLUB INC PO BOX 56804 PHOENIX AZ 85079-6804 US		

REMARKS

FEES PAID BASED ON AMENDMENTS FILED PREVIOUSLY - PER CUST

This receipt was generated by the automated BLM Collections and Billing System and is a paper representation of a portion of the official electronic record contained therein.

8 amended claims
on List

AMC

129334	Mandala 12	27.95
254410	Jackass	40
254412	Hinny	
326325	Jake #3	40
326316	Pennyweight #2	40
314631	RR-Humbug #3	40
328302	Red Bird #9	
314304	Oro De Valenzuela	23.42

These claims have been amended to 20 acres and received by BLM but not updated yet on Serial Register Page.

We're paying on amended claim size.

RECEIVED
BLM AZ STATE OFFICE
2014 AUG 27 A 10:53
PHOENIX, ARIZONA

alphagraphics
3525 North Central Avenue | Phoenix, Arizona 85012
602 | 274 | 2345 www.us006.alphagraphics.com
Central Avenue Center

Roadrunner
AMC95198

DEPARTMENT OF THE INTERIOR
BUREAU OF LAND MANAGEMENT
MINING CLAIMS
MC Customer Information - With Serial No. and Claim Name
ACTIVE CLAIMS

Run Date: 08/22/2013 11:27 AM

Admin State: AZ
Geo State: AZ

81

CUSTOMER ID: 61532

ROADRUNNER PRSPCTRS CLUB INC
PO BOX 56804
PHOENIX, AZ 85079-6

Lead
Amc #5

Serial No.	Claim Name/Number	Lead Serial No.	Disposition
AMC102389	MANDALA 2 3	AMC102389	ACTIVE
AMC112605	LAURA KAY NO ONE 1	AMC112605	ACTIVE
AMC112606	JANET LYNN NO 2	AMC112605	ACTIVE
AMC11413	WEDNESDAY HOPE #4	AMC11413	ACTIVE
AMC126406	RANDY B	AMC126405	ACTIVE
AMC126535	MANDALA 7	AMC126534	ACTIVE
AMC126536	MANDALA 8	AMC126534	ACTIVE
AMC126537	MANDALA 9	AMC126534	ACTIVE
AMC126538	MANDALA 10	AMC126534	ACTIVE
AMC129334	MANDALA 12	AMC129334	ACTIVE
AMC130489	PROTECTO 2	AMC130488	ACTIVE
AMC142356	DONKEY MINE #4	AMC142355	ACTIVE
AMC157621	MANDALA 14	AMC157621	ACTIVE
AMC170911	WEDNESDAY HOPE #1	AMC170911	ACTIVE
AMC174224	BIG ROCK #1	AMC174224	ACTIVE
AMC174225	BIG ROCK #2	AMC174224	ACTIVE
AMC191670	ROADRUNNER #1	AMC191670	ACTIVE
AMC191671	ROADRUNNER #2	AMC191670	ACTIVE
AMC196365	TURKEY BUZZARD #1	AMC196365	ACTIVE
AMC235841	BETTY #4	AMC235841	ACTIVE
AMC235842	BETTY #5	AMC235841	ACTIVE
AMC236096	GARYS PLACE #1 A	AMC236096	ACTIVE
AMC244561	GOLD DUST #2	AMC244561	ACTIVE
AMC247112	SANDO	AMC247112	ACTIVE
AMC251044	FAITH #3	AMC251042	ACTIVE
AMC251047	LORDS BLESSING	AMC251042	ACTIVE
280 AMC254410 — 40	JACKASS	AMC254410	ACTIVE
AMC254411	JENNEY	AMC254410	ACTIVE
AMC254412	HINNY	AMC254410	ACTIVE
AMC258455	TURKEY BUZZARD EXTEN	AMC258455	ACTIVE
AMC258456	TURKEY BUZZARD #2	AMC258455	ACTIVE
AMC258457	TURKEY BUZZARD #3	AMC258455	ACTIVE
AMC258458	TURKEY BUZZARD #4	AMC258455	ACTIVE
AMC259813	D6 PLACER	AMC259812	ACTIVE
AMC259814	EASTSIDE	AMC259812	ACTIVE
AMC291104	CAS #2	AMC291104	ACTIVE
AMC292017	C 6 PLACER	AMC292017	ACTIVE
AMC292924	CD7 PLACER	AMC292924	ACTIVE
AMC300332	WOLF #5	AMC300332	ACTIVE
AMC300333	WOLF #6	AMC300332	ACTIVE
560 AMC308433 — 80 ac	OCOTILLO #1	AMC308433	ACTIVE
AMC308434	OCOTILLO #2	AMC308433	ACTIVE
AMC313473	PATRIOT 1	AMC313473	ACTIVE
AMC313474	PATRIOT 2	AMC313473	ACTIVE
AMC313475	PATRIOT 3	AMC313473	ACTIVE
AMC313476	PATRIOT 4	AMC313473	ACTIVE
AMC313477	PATRIOT 5	AMC313473	ACTIVE
AMC313839	RR HUMBUG #1	AMC313836	ACTIVE

> 8/140. left
> Could be overpayment or the acreage could be off.
> Check last yr. filing & possibly the acreage report

TS

ENTERED
AUG 22 2013
BY:

Received
8/14/13

NO WARRANTY IS MADE BY BLM FOR USE OF THE DATA
FOR PURPOSES NOT INTENDED BY BLM.

Serial No.	Claim Name/Number	Lead Serial No.	Disposition
AMC313840	RR HUMBUG #2	AMC313836	ACTIVE
AMC314304	ORO DE VALENZUELA	AMC314304	ACTIVE
AMC314631	RR HUMBUG #3	AMC314626	ACTIVE
AMC316493	AQUARIOUS EXTENSION	AMC316493	ACTIVE
AMC321061	EFTY #2	AMC321061	ACTIVE
AMC326311	CARRIE #1	AMC326311	ACTIVE
AMC326312	CARRIE #2	AMC326311	ACTIVE
AMC326313	CARRIE #3	AMC326311	ACTIVE
AMC326314	CARRIE #4	AMC326311	ACTIVE
AMC326315	PENNEYEIGHT #1	AMC326311	ACTIVE
AMC326316	PENNEYWEIGHT #2	AMC326311	ACTIVE
AMC326319	PAT	AMC326311	ACTIVE
AMC326322	DOUBLE R	AMC326311	ACTIVE
AMC326323	JAKE #1	AMC326311	ACTIVE
AMC326324	JAKE #2	AMC326311	ACTIVE
AMC326325	JAKE #3	AMC326311	ACTIVE
AMC326327	PILGRIM #1	AMC326311	ACTIVE
AMC326754	KEYSTONE #1	AMC326754	ACTIVE
AMC326757	KEYSTONE #4	AMC326754	ACTIVE
AMC326758	KEYSTONE #5	AMC326754	ACTIVE
AMC326760	KEYSTONE #7	AMC326754	ACTIVE
AMC326761	KEYSTONE #8	AMC326754	ACTIVE
AMC326762	KEYSTONE #9	AMC326754	ACTIVE
AMC326764	KEYSTONE #11	AMC326754	ACTIVE
AMC326765	KEYSTONE #12	AMC326754	ACTIVE
AMC326772	RANGE BULL #1	AMC326772	ACTIVE
AMC327930	RED BIRD #7	AMC327930	ACTIVE
AMC327931	RED BIRD #8	AMC327930	ACTIVE
AMC328593	CEEDEE #2	AMC328593	ACTIVE
AMC328594	CEEDEE #3	AMC328593	ACTIVE
AMC328595	CEEDEE #4	AMC328593	ACTIVE
AMC328597	CEEDEE #7	AMC328593	ACTIVE
AMC328598	CEEDEE #8	AMC328593	ACTIVE
AMC328605	BURRO #1	AMC328593	ACTIVE
AMC328606	BURRO #2	AMC328593	ACTIVE
AMC328698	CASS NO 4	AMC328689	ACTIVE
AMC328699	CASS NO 5	AMC328689	ACTIVE
AMC328700	CASS NO 6	AMC328689	ACTIVE
AMC328701	CASS NO 7	AMC328689	ACTIVE
AMC328702	CASS NO 8	AMC328689	ACTIVE
AMC328703	CEEDEE #1	AMC328689	ACTIVE
AMC328704	CEEDEE #5	AMC328689	ACTIVE
AMC328705	GENES DREAM	AMC328689	ACTIVE
AMC328742	RED BIRD #11	AMC328742	ACTIVE
AMC329020	RR #1	AMC329013	ACTIVE
AMC329021	RR #2	AMC329013	ACTIVE
AMC329022	RR #3	AMC329013	ACTIVE
AMC329023	RR #4	AMC329013	ACTIVE
AMC329318	MERCER'S PLACE	AMC329318	ACTIVE
AMC329388	BAD LUCK	AMC329388	ACTIVE
AMC329389	NO LUCK	AMC329388	ACTIVE
AMC329390	GOOD LUCK	AMC329388	ACTIVE
AMC329391	GREAT LUCK	AMC329388	ACTIVE
AMC329392	CLINTON	AMC329388	ACTIVE
AMC329393	CLYDE	AMC329388	ACTIVE
AMC329394	BONNY	AMC329388	ACTIVE

NO WARRANTY IS MADE BY BLM FOR USE OF THE DATA
FOR PURPOSES NOT INTENDED BY BLM.

Serial No.	Claim Name/Number	Lead Serial No.	Disposition
AMC329800	GYPSY MOTH 1	AMC329800	ACTIVE
AMC329801	GYPSY MOTH 2	AMC329800	ACTIVE
AMC331233	RED BASIN #1	AMC331232	ACTIVE
AMC333426	LA SIESTA #1	AMC333426	ACTIVE
AMC333427	LA SIESTA #3	AMC333426	ACTIVE
AMC338207	SEVEN GRAND	AMC338207	ACTIVE
AMC339964	RR #5	AMC339964	ACTIVE
AMC339965	RR #6	AMC339964	ACTIVE
AMC350275	GOLD BUG	AMC350275	ACTIVE
AMC350276	GOLD MASTER	AMC350275	ACTIVE
AMC350277	LOBO	AMC350275	ACTIVE
AMC350278	MINE LAB	AMC350275	ACTIVE
AMC350279	WEBSTER MINE	AMC350275	ACTIVE
AMC350280	WHISTLER	AMC350275	ACTIVE
AMC350281	WICKENBURG	AMC350275	ACTIVE
AMC350905	KING DUCK II	AMC350903	ACTIVE
AMC350906	LITTLE TERRY	AMC350903	ACTIVE
AMC350907	DEVILS NEST AU 9	AMC350903	ACTIVE
AMC350910	DEVILS NEST AU 12	AMC350903	ACTIVE
AMC355930	LEAVE NO HOLES #1	AMC355930	ACTIVE
AMC355931	LEAVE NO HOLES #2	AMC355930	ACTIVE
AMC355932	LEAVE NO HOLES #3	AMC355930	ACTIVE
AMC355933	LEAVE NO HOLES #4	AMC355930	ACTIVE
AMC356382	DUCBILL #1	AMC356380	ACTIVE
AMC356383	DUCBILL #2	AMC356380	ACTIVE
AMC356553	AU SUM 1	AMC356553	ACTIVE
AMC357837	KAREN LYNN	AMC357837	ACTIVE
AMC358378	HIDDEN TREASURE	AMC358378	ACTIVE
AMC358379	AQUARIOUS EXT W #1	AMC358379	ACTIVE
AMC358380	AQUARIOUS EXT W #2	AMC358379	ACTIVE
AMC358381	AQUARIOUS EXT W #3	AMC358379	ACTIVE
AMC358382	AQUARIOUS EXT W #4	AMC358379	ACTIVE
AMC362558	HOLLY MARIE	AMC362558	ACTIVE
AMC364340	MARY FRANCIS	AMC364340	ACTIVE
AMC364688	RR #7	AMC364688	ACTIVE
AMC364689	RR #8	AMC364688	ACTIVE
AMC366267	COBI'S GOLD	AMC366267	ACTIVE
AMC366268	RENEE'S BEST CHANCE	AMC366267	ACTIVE
AMC366269	ROUGH ROAD	AMC366267	ACTIVE
AMC366270	STUCK DUCK	AMC366267	ACTIVE
AMC366271	TEGANS BANK	AMC366267	ACTIVE
AMC368415	JACKS HIDEAWAY	AMC368415	ACTIVE
AMC371350	WILGERS WISH	AMC371350	ACTIVE
AMC371802	HAPPY TIMES	AMC371802	ACTIVE
AMC371803	SADDLE TRAMPS	AMC371802	ACTIVE
AMC374274	LORI'S PLACE	AMC374274	ACTIVE
AMC374275	CHARLES' DREAM	AMC374274	ACTIVE
AMC374726	ROSLYN'S ROOST	AMC374726	ACTIVE
AMC38911	DIABLO PLACER	AMC38911	ACTIVE
AMC395761	BUMBLE BEE KING	AMC395761	ACTIVE
AMC406356	CASS NO. 9	AMC406356	ACTIVE
AMC407030	CAROLS CORNER	AMC407030	ACTIVE
AMC410363	CASS #10	AMC410363	ACTIVE
AMC410364	GOLDEN SANDS	AMC410363	ACTIVE
AMC417975	REXS' PLACE	AMC417975	ACTIVE
AMC48976	AQUARIOUS NO 1	AMC48976	ACTIVE

NO WARRANTY IS MADE BY BLM FOR USE OF THE DATA
FOR PURPOSES NOT INTENDED BY BLM.

DEPARTMENT OF THE INTERIOR
BUREAU OF LAND MANAGEMENT
MINING CLAIMS
MC Customer Information - With Serial No. and Claim Name
ACTIVE CLAIMS

Run Date: 08/22/2013 11:27 AM

Serial No.	Claim Name/Number	Lead Serial No.	Disposition
AMC48977	AQUARIUS NO 3	AMC48976	ACTIVE
AMC62606	AQUARIOUS NO 2	AMC62606	ACTIVE
AMC64830	CATCLAW	AMC64830	ACTIVE
AMC68531	THOMASON	AMC68526	ACTIVE
AMC74734	SHARON LEE NO 1	AMC74734	ACTIVE
AMC74735	SHARON LEE NO 2	AMC74734	ACTIVE
AMC74736	SHARON LEE NO 3	AMC74734	ACTIVE
AMC74737	SHARON LEE NO 4	AMC74734	ACTIVE
AMC76951	MERCIFUL HEAVENS #2	AMC76950	ACTIVE
AMC82213	BEAN BAG #1	AMC82212	ACTIVE
AMC89414	BEAN BAG #2	AMC89414	ACTIVE
AMC89420	WOLF #1	AMC89414	ACTIVE
AMC89421	WOLF #2	AMC89414	ACTIVE
AMC89422	WOLF #3	AMC89414	ACTIVE
AMC89423	WOLF #4	AMC89414	ACTIVE
AMC92803	GOODWIN #1	AMC92803	ACTIVE
AMC95198	GOLD PALACE I	AMC95198	ACTIVE
AMC95199	GOLD PALACE II	AMC95198	ACTIVE
AMC95200	GOLD PALACE III	AMC95198	ACTIVE
AMC95201	GOLD PALACE IV	AMC95198	ACTIVE
AMC95202	GOLD PALACE V	AMC95198	ACTIVE
AMC95203	MORE THAN LOTS OF RO	AMC95198	ACTIVE
AMC95204	LOTS OF ROCK	AMC95198	ACTIVE
AMC95205	GOLD PALACE VIII	AMC95198	ACTIVE
AMC96051	J D R #1	AMC96051	ACTIVE
AMC96052	J D R #2	AMC96051	ACTIVE
AMC96053	J D R #3	AMC96051	ACTIVE

Number of ACTIVE cases: 187

NO WARRANTY IS MADE BY BLM FOR USE OF THE DATA
FOR PURPOSES NOT INTENDED BY BLM.

When recorded mail to:
Roadrunner Prospectors Club
P. O. Box 56804
Phoenix, AZ 85079

open West only - road ...rgold.com

MAINTENANCE FEE PAYMENT IN LIEU OF ASSESSMENT WORK FOR THE UPCOMING ASSESSMENT YEAR BEGINNING SEPTEMBER 1, 2013.

Seq. #	AMC #	Claim Name	County	Cnty Record Data	Township	Range	Section	Acres
1	358379	Aquarious Ext. West #1	Yavapai	3633817 4076 797	10N	2E	18	20
2	358380	Aquarious Ext. West #2	Yavapai	3633818 4076 798	10N	2E	18	20
3	358381	Aquarious Ext. West #3	Yavapai	3633819 4076 799	10N	2E	18	20
4	358382	Aquarious Ext. West #4	Yavapai	3633820 4076 800	10N	2E	18	20
5	48976	Aquarius #1	Yavapai	0801 192	10N	2E	7	20
6	62606	Aquarius #2	Yavapai	1001 437	10N	2E	7	20
7	48977	Aquarius #3	Yavapai	0801 194	10N	2E	7, 18	20
8	316493	Aquarius Extension	Yavapai	2402 767	10N	2E	18	65.64
9	356553	Au Sum 1	Yavapai	4511 771	10N	2E	28,29,32,33	40
10	329388	Bad Luck	Yavapai	2780 912	12N	1W	14, 23	20
11	82213	Bean Bag #1	Yavapai	0965 338	12N	1W	28	20
12	89414	Bean Bag #2	Yavapai	1249 413	12N	1W	28	41.32
13	235841	Betty #4	Yavapai	1713 778	12N	1W	14	20
14	235842	Betty #5	Yavapai	1713 780	12N	1W	14	20
15	174224	Big Rock #1	Yavapai	1469 76	12N	1W	10, 11	20
16	174225	Big Rock #2	Yavapai	1469 78	12N	1W	10	20
17	329394	Bonny	Yavapai	2780 924	12N	1W	30	20
18	395761	Bumble Bee King	Yavapai	4651 956	9N	2E	5	120
19	328605	Burro #1	Yavapai	2742 987	12N	1W	33	20
20	328606	Burro #2	Yavapai	2742 985	11N	1W	4	20
21	64830	Catclaw	Yavapai	0912 239	9N	4W	6	20
22	328703	Ceedee #1	Yavapai	2746 703	8N	1W	5	20
23	328593	Ceedee #2	Yavapai	2742 961	8N	1W	5	20
24	328594	Ceedee #3	Yavapai	2742 963	8N	1W	5	20
25	328595	Ceedee #4	Yavapai	2742 965	8N	1W	5	20
26	328704	Ceedee #5	Yavapai	2746 705	8N	1W	5	20
27	328597	Ceedee #7	Yavapai	2742 969	8N	1W	4	20
28	328598	Ceedee #8	Yavapai	2742 971	8N	1W	4	20
29	329392	Clinton	Yavapai	2780 920	12N/12N	1W/2W	30/25	20
30	329393	Clyde	Yavapai	2780 922	12N/12N	1W/2W	30/25	20
31	366267	Cobi's Gold	Yavapai	4281 505	11.5N	1E	19	20
32	350910	Devils Nest AU 12	Yavapai	3620 62	9N	4W	6	20
33	350907	Devils Nest AU 9	Yavapai	3620 60	9N	4W	6	20
34	142356	Donkey Mine #4	Yavapai	1422 292	12N	1W	33	20
35	356382	Ducbill #1	Yavapai	27429 1402 63	12N	1W	17	20
36	356383	Ducbill #2	Yavapai	27430 1402 65	12N	1W	17	20
37	251044	Faith #3	Yavapai	1812 836	9N	5W	13	20
38	236096	Gary's Place #1A	Yavapai	1714 193	12N	1W	14	20
39	328705	Genes Dream	Yavapai	2746 707	9.5N	2E	20, 21	20
40	244561	Gold Dust #2	Yavapai	1781 510	11N	3E	30	6.88

2013 AUG 14 A 11:00 RECEIVED YAVAPAI COUNTY RECORDER

The name and address of the owner of the Claims for which this is prepared is:
Roadrunners Prospectors Club Inc.
P. O. Box 56804
Phoenix, AZ 85079

OFFICIAL SEAL
MELANIE G. ANDERELLI
Commission #291758
Notary Public - State of Arizona
MARICOPA COUNTY
My comm. expires October 28, 2016

State of Arizona)
)ss.
County of Maricopa)
Subscribed and sworn (or affirmed) to before me this 31 day of July, 2013 by Frederick C. Horn.

Melanie G. Anderelli
Notary Public

Signature : Frederick C. Horn president (agent)

Date: 7/31/13

When recorded mail to:

Roadrunner Prospectors
P. O. Box 56804
Phoenix, AZ 85079

MAINTENANCE FEE PAYMENT IN LIEU OF ASSESSMENT WORK FOR THE UPCOMING ASSESSMENT YEAR BEGINNING SEPTEMBER 1, 2013.

Seq. #	AMC #	Claim Name	County	Cnty Record Data	Township	Range	Section	Acres
41	95198	Gold Palace I	Yavapai	1256 447	12N	1W	19	20
42	95199	Gold Palace II	Yavapai	1256 450	12N	1W	19	20
43	95200	Gold Palace III	Yavapai	1256 453	12N	1W	19	20
44	95201	Gold Palace IV	Yavapai	1256 456	12N	1W	19	20
45	95202	Gold Palace V	Yavapai	1256 459	12N	1W	19	20
46	95203	Gold Palace VI	Yavapai	1256 462	12N	1W	19	20
47	95204	Gold Palace VII	Yavapai	1256 465	12N	1W	19	20
48	95205	Gold Palace VIII	Yavapai	1256 468	12N	1W	30	20
49	329390	Good Luck	Yavapai	2780 916	12N	1W	23, 24	20
50	92803	Goodwin #1	Yavapai	1058 779	12N	1W	28, 33	31.68
51	329391	Great Luck	Yavapai	2780 918	12N	1W	24	20
52	371802	Happy Times	Yavapai	4390 621	13N	3W	29, 32	20
53	358378	Hidden Treasure	Yavapai	3633816 4076 796	12N/12N	1W/2W	30,31/25,36	20
54	254412	Hinny	Yavapai	1807 656	11N	1E	34	120
55	362558	Holly Marie	Yavapai	3769442 4190 312	9.5N	2E	20, 21	2.26
56	254410	Jackass	Yavapai	1807 660	11N	1E	34, 35	40
57	368415	Jacks Hideaway	Yavapai	4308 863	13N	3W	29	20
58	112606	Janet Lynn No. Two (2)	Yavapai	1331 560	10N	1E	12, 13	50
59	96051	JDR #1	Yavapai	1267 825	12.5N	2W	21	20
60	96052	JDR #2	Yavapai	1267 827	12.5N	2W	21	20
61	96053	JDR #3	Yavapai	1267 829	12.5N/13N	2W/2W	21/33	20
62	254411	Jenney	Yavapai	1807 658	11N	1E	34	20
63	357837	Karen Lynn	Yavapai	4039 542	9N	4W	6	20
64	350905	King Duck II	Yavapai	4247 552	10N/9N	4W/4W	31/6	20
65	112605	Laura Kay No. One (1)	Yavapai	1331 563	10N	1E	12, 13	70
66	355930	Leave No Holes #1	Yavapai	3989 69	9N	5W	12	160
67	355931	Leave No Holes #2	Yavapai	3989 70	9N	5W	12	160
68	355932	Leave No Holes #3	Yavapai	3989 71	9N	5W	13	160
69	355933	Leave No Holes #4	Yavapai	3989 72	9N	5W	13	160
70	321061	Lefty #2	Yavapai	2479 560	8N	1E	30	20
71	350906	Little Terry	Yavapai	4247 551	9N	4W	6	20
72	251047	Lords Blessing	Yavapai	1803 415	9N	5W	13	20
73	126538	Mandala 10	Yavapai	1371 343	10N	2E	31	20
74	129334	Mandala 12	Yavapai	1376 706	10N	2E	30	27.95
75	157621	Mandala 14	Yavapai	1437 981	10N	2E	30	20
76	102389	Mandala 2 & 3	Yavapai	1293 289	10N	2E	30	20
77	126535	Mandala 7	Yavapai	1437 985	10N	2E	30	20
78	126536	Mandala 8	Yavapai	1371 339	10N	2E	30	20
79	126537	Mandala 9	Yavapai	1371 341	10N	2E	30	20
80	364340	Mary Francis	Yavapai	3824744 4236 718	13N	1E	29	16

RECEIVED
2013 AUG -1 A 11:00

The name and address of the owner of the Claims for which this is prepared is:

Roadrunners Prospectors Club Inc
P. O. Box 56804
Phoenix, AZ 85079

Signature : Frederick C. Horn president (Agent) Date 7/31/2013

OFFICIAL SEAL
MELANIE G. ANDERELLI
Notary Public - State of Arizona
MARICOPA COUNTY
My comm. expires October 28, 2016

State of Arizona, County of Maricopa
Subscribed and sworn (or affirmed) to before me this 31 day of July, 2013 by Frederick C. Horn.

Melanie G. Anderelli
Notary Public

When recorded mail to:
Roadrunner Prospectors
P. O. Box 56804
Phoenix, AZ 85079

MAINTENANCE FEE PAYMENT IN LIEU OF ASSESSMENT WORK FOR THE UPCOMING ASSESSMENT YEAR BEGINNING SEPTEMBER 1, 2013.

Seq. #	AMC #	Claim Name	County	Cnty Record Data	Township	Range	Section	Acres
81	329318	Mercer's Place	Yavapai	2777 216, 3288 700	11N	1W	4	20
82	76951	Merciful Heavens #2	Yavapai	1329 344	12N/11N	1W/1W	33/4	20
83	329389	No Luck	Yavapai	2780 914	12N	1W	23	20
84	314304	Oro De Valenzuela	Yavapai	3436 378	11N	1E	14	23.42
85	313473	Patriot 1	Yavapai	2347 704	11N	1W	4	20
86	313474	Patriot 2	Yavapai	2347 706	11N	1W	3, 4	20
87	313475	Patriot 3	Yavapai	2347 708	11N	1W	3	20
88	313476	Patriot 4	Yavapai	2347 710	11N	1W	3	20
89	313477	Patriot 5	Yavapai	2347 712	11N	1W	3	20
90	130489	Protecto 2	Yavapai	1381 826	12N	1W	33	20
91	328742	Red Bird #11	Yavapai	2754 072	10N	1E/2E	1, 19	40
92	366268	Renee's Best Chance	Yavapai	4281 507	13N	3W	32	20
93	191670	Roadrunner #1	Yavapai	1514 754	12.5N	1W	25	12.85
94	191671	Roadrunner #2	Yavapai	1514 756	12.5N	1W	25	20
95	366269	Rough Road	Yavapai	4281 503	11.5N	1E	30	20
96	313839	RR-Humbug #1	Yavapai	2352 463	8N	1E	31	120
97	313840	RR-Humbug #2	Yavapai	2352 460	8N	1E	31	60
98	314631	RR-Humbug #3	Yavapai	2360 845	8N	1E	29, 30	40
99	371803	Saddle Tramps	Yavapai	4390 622	13N	3W	29	20
100	74734	Sharon Lee #1	Yavapai	0912 397	11N	1E	35, 36	80
101	74735	Sharon Lee #2	Yavapai	0912 398	11N	1E	35	70
102	74736	Sharon Lee #3	Yavapai	0912 399	10N	1E	2	20
103	74737	Sharon Lee #4	Yavapai	0912 400	10N	1E	1, 2	120
104	366270	Stuck Duck	Yavapai	4281 506	13N	3W	32	20
105	366271	Tegan's Bank	Yavapai	4281 504	11.5N	1E	30	20
106	68531	Thomason	Yavapai	0121 511	9N	4W	7	20
107	196365	Turkey Buzzard #1	Yavapai	1529 712	11N	3E	30	13.77
108	258456	Turkey Buzzard #2	Yavapai	1838 872	11N	3E	30	20
109	258457	Turkey Buzzard #3	Yavapai	1838 874	11N	3E	30	20
110	258458	Turkey Buzzard #4	Yavapai	1838 876	11N	3E	30	20
111	258455	Turkey Buzzard Ext.	Yavapai	1838 870	11N	3E	30	10
112	170911	Wednesday Hope #1	Yavapai	1467 691	10N	2E	31	20
113	11413	Wednesday Hope #4	Yavapai	1015 726, 1799 330	9.5N/10N	2E/2E	20/32	20
114	371350	Wilgers Wish	Yavapai	4372 442	13N	3W	32	20
115	89420	Wolf #1	Yavapai	0961 673, 90 203541	11.5N	1E	31	20
116	89421	Wolf #2	Yavapai	0961 674, 2207 41	11.5N	1E	31	20
117	89422	Wolf #3	Yavapai	0961 675, 2207 41	11.5N	1E	31	20
118	89423	Wolf #4	Yavapai	0961 676, 2207 41	11.5N/11N	1E/1E	31/6	20
119	300332	Wolf #5	Yavapai	2208 526	11.5N	1E	31	20
120	300333	Wolf #6	Yavapai	2208 524	11N	1E	5, 6	20

The name and address of the owner of the Claims for which this is prepared is:
Roadrunners Prospectors Club Inc.
P. O. Box 56804
Phoenix, AZ 85079

Signature : Frederick C. Horn (agent) president

Date: July 31, 2013

OFFICIAL SEAL
MELANIE G. ANDERELLI
Commission #2007
Notary Public - State of Arizona
MARICOPA COUNTY
My comm. expires October 28, 2015

State of Arizona)
)ss.
County of Maricopa)
Subscribed and sworn (or affirmed) to before me this 31st day of July, 2013 by Frederick C. Horn.

Melanie G Anderelli

RECEIVED
2013 AUG 14 A 11:00

When recorded mail to:
Roadrunner Prospectors [redacted]
P. O. Box 56804
Phoenix, AZ 85079

MAINTENANCE FEE PAYMENT IN LIEU OF ASSESSMENT WORK FOR THE UPCOMING ASSESSMENT YEAR BEGINNING SEPTEMBER 1, 2013.

Seq. #	AMC #	Claim Name	County	Cnty Record Data	Township	Range	Section	Acres
1	326754	Keystone #1	Pinal	1922 836	5S	15E	4	20
2	326764	Keystone #11	Pinal	1922 856	5S	15E	4	20
3	326765	Keystone #12	Pinal	1922 858	5S	15E	4	20
4	326757	Keystone #4	Pinal	1922 842	5S	15E	4	20
5	326758	Keystone #5	Pinal	1922 844	5S	15E	4	20
6	326760	Keystone #7	Pinal	1922 848	5S	15E	4	20
7	326761	Keystone #8	Pinal	1922 850	5S	15E	4	20
8	326762	Keystone #9	Pinal	1922 852	5S	15E	4	20

RECEIVED
BLM AZ STATE OFFICE
2013 AUG 14 A 11:00
PHOENIX, ARIZONA

The name and address of the owner of the Claims for which this is prepared is:

Roadrunners Prospectors Club Inc.
P. O. Box 56804
Phoenix, AZ 85079

Signature: Frederick C. Horn (and title) President

Date: July 31, 2013

OFFICIAL SEAL
MELANIE G. ANDERELL
Commission #291758
Notary Public - State of Arizona
MARICOPA COUNTY
My comm expires October 28, 2016

State of Arizona)
)ss.
County of Maricopa)

Subscribed and sworn (or affirmed) to before me this 31 day of July, 2013 by Frederick C. Horn.

Melanie G. Anderell

When recorded mail to:
Roadrunner Prospectors Club
P. O. Box 56804
Phoenix, AZ 85079

MAINTENANCE FEE PAYMENT IN LIEU OF ASSESSMENT WORK FOR THE UPCOMING ASSESSMENT YEAR BEGINNING SEPTEMBER 1, 2013.

Seq. #	AMC #	Claim Name	County	Cnty Record Data	Township	Range	Section	Acre
1	292017	C6 Placer	La Paz	88 6719	4N	20W	23	60
2	292924	CD7 Placer	La Paz	88 6943	4N	20W	14, 15, 23	120
3	259813	D6 Placer	La Paz	86 4195	4N	20W	26	100
4	38911	Diablo Placer	La Paz	1089 958	4N	20W	23,24,25,26	140
5	259814	Eastside Placer	La Paz	86 4196	4N	20W	23	85

RECEIVED
BLM AZ STATE OFFICE
2013 AUG 14 A 11:00
PHOENIX, ARIZONA

The name and address of the owner of the Claims for which this is prepared is:

Roadrunners Prospectors Club Inc.
P. O. Box 56804
Phoenix, AZ 85079

Signature : Frederick C. Horn (Agent)
president

Date: July 31, 2013

OFFICIAL SEAL
MELANIE G. ANDERELLI
Commission #291758
Notary Public - State of Arizona
MARICOPA COUNTY
My comm. expires October 28, 2016

State of Arizona, County of Maricopa
Subscribed and sworn (or affirmed) to before me this 31 day of July, 2013 by Frederick C. Horn.

Notary Public

When recorded mail to:
Roadrunner Prospectors
P. O. Box 56804
Phoenix, AZ 85079

MAINTENANCE FEE PAYMENT IN LIEU OF ASSESSMENT WORK FOR THE UPCOMING ASSESSMENT YEAR BEGINNING SEPTEMBER 1, 2013.

Seq. #	AMC #	Claim Name	County	Cnty Record Data	Township	Range	Section	Acres
1	407030	Carols Corner	Maricopa	11 0623989	7N	3W	18	20
2	326311	Carrie #1	Maricopa	93 0174157	7N	3W	31	40
3	326312	Carrie #2	Maricopa	93 0174158	7N	3W	31	40
4	326313	Carrie #3	Maricopa	93 0174160	7N	3W	30	20
5	326314	Carrie #4	Maricopa	93 0174159	7N	3W	30	20
6	291104	Cas #2	Maricopa	92 0366284	7N	3W	29	20
7	410363	Cass No. 10	Maricopa	93 0885574	7N	3W	29	20
8	328698	Cass No. 4	Maricopa	93 0885578	7N	3W	29	20
9	328699	Cass No. 5	Maricopa	93 0885577	7N	3W	29	20
10	328700	Cass No. 6	Maricopa	93 0885576	7N	3W	29	20
11	328701	Cass No. 7	Maricopa	93 0885575	7N	3W	29	20
12	328702	Cass No. 8	Maricopa	93 0885574	7N	3W	29	20
13	406356	Cass No. 9	Maricopa	93 0885574	7N	3W	29	20
14	374275	Charles' Dream	Maricopa	06 1491112	7N	3W	20	20
15	326322	Double R	Maricopa	93 0174149	6N	4W	12	80
16	350275	Gold Bug	Maricopa	98 0535738	6N	6W	26	20
17	350276	Gold Master	Maricopa	98 0535739	6N	6W	26	20
18	410364	Golden Sands	Maricopa	11 073563	7N	3W	18	20
19	329800	Gypsy Moth 1	Maricopa	94 0218517	7N	3W	21	20
20	329801	Gypsy Moth 2	Maricopa	94 0218518	7N	3W	21	20
21	326323	Jake #1	Maricopa	93 0174147	7N	3W	29	80
22	326324	Jake #2	Maricopa	93 0174146	7N	3W	29	80
23	326325	Jake #3	Maricopa	93 0174145	7N	3W	29	40
24	333426	La Siesta #1	Maricopa	95 0185054	7N	3W	30	20
25	333427	La Siesta #3	Maricopa	95 0185055	7N	3W	30	20
26	350277	Lobo	Maricopa	98 0535740	6N	6W	26	20
27	374274	Lori's Place	Maricopa	2006 1491113	7N	3W	20	20
28	350278	Mine Lab	Maricopa	98 0535741	6N	6W	26	20
29	308433	Ocotillo #1	Maricopa	90 0506459	7N	3W	17, 20	80
30	308434	Ocotillo #2	Maricopa	90 0506460	7N	3W	17, 18	80
31	326319	Pat	Maricopa	93 0174152	7N	3W	31	20
32	326315	Pennyeight #1	Maricopa	93 0174148	7N	3W	29	40
33	326316	Pennyweight #2	Maricopa	93 0174156	7N	3W	29	40
34	326327	Pilgrim #1	Maricopa	93 0174153	7N	3W	31	20
35	126406	Randy B	Maricopa	15049 221	7N	3W	30	80
36	326772	Range Bull # 1	Maricopa	93 0362063	7N	3W	21	20
37	331233	Red Basin #1	Maricopa	94 0383049	6N	6W	26	160
38	327930	Red Bird # 7	Maricopa	93 0897433	7N	3W	17	20
39	327931	Red Bird # 8	Maricopa	93 0897432	7N	3W	20	20
40	328302	Red Bird # 9	Maricopa	93 0897431	7N	3W	17	30

The name and address of the owner of the Claims for which this is prepared is:
Roadrunners Prospectors Club Inc.
P. O. Box 56804
Phoenix, AZ 85079

Signature : Frederick C Horn president

Date: July 31, 2013

OFFICIAL SEAL
MELANIE G. ANDERELLI
Notary Public - State of Arizona
MARICOPA COUNTY
My comm. expires October 28, 2016

State of Arizona)
)ss.
County of Maricopa)

Subscribed and sworn (or affirmed) to before me this 31 day of July, 2013 by Frederick C. Horn.

Melanie G Anderelli

When recorded mail to:

Roadrunner Prospector[illegible]ub
P. O. Box 56804
Phoenix, AZ 85079

MAINTENANCE FEE PAYMENT IN LIEU OF ASSESSMENT WORK FOR THE UPCOMING ASSESSMENT YEAR BEGINNING SEPTEMBER 1, 2013.

Seq. #	AMC #	Claim Name	County	Cnty Record Data	Township	Range	Section	Acres
41	374726	Roslyn's Roost	Maricopa	2006 1445012	7N	3W	17	20
42	329020	RR #1	Maricopa	94 0021782	6N	4W	1	20
43	329021	RR #2	Maricopa	94 0021783	6N	4W	1	20
44	329022	RR #3	Maricopa	94 0021784	6N	4W	1	20
45	329023	RR #4	Maricopa	94 0021785	6N	4W	1	20
46	339964	RR #5	Maricopa	96 0488373	6N	4W	1	20
47	339965	RR #6	Maricopa	96 0488374	6N	4W	1	20
48	364688	RR #7	Maricopa	2005 0477984	6N	4W	1	20
49	364689	RR #8	Maricopa	2005 0477985	6N	4W	1	20
50	247112	Sando	Maricopa	85 0559653	7N	3W	28	20
51	338207	Seven Grand	Maricopa	98 0139764	7N	4W	25	20
52	350279	Webster Mine	Maricopa	98 0535742	6N	6W	26	20
53	350280	Whistler	Maricopa	98 0535743	6N	6W	26	20
54	350281	Wickenburg	Maricopa	98 0535744	6N	6W	26	20

RECEIVED
BLM AZ STATE OFFICE
2013 AUG 14 A 11:00
PHOENIX, ARIZONA

The name and address of the owner of the Claims for which this is prepared is:

Roadrunners Prospectors Club Inc.
P. O. Box 56804
Phoenix, AZ 85079

Signature : Frederick C. Horn (signature) President

Date: July 31, 2013

OFFICIAL SEAL
MELANIE G. ANDERSON
Commission #291758
Notary Public - State of Arizona
MARICOPA COUNTY
My comm. expires October 28, 2016

State of Arizona)
)ss.
County of Maricopa)

Subscribed and sworn (or affirmed) to before me this 31 day of July, 2013 by Frederick C. Horn.

Melanie G. Anderson

United States Department of the Interior
Bureau of Land Management
LANDS/RECREATION & PLANNING
ONE N CENTRAL AVE
PHOENIX, AZ 85004 -2203
Phone: 602-417-9200

Receipt

No: 2854967

Transaction #: 2940751
Date of Transaction: 08/14/2013

CUSTOMER:

ROADRUNNER PROSPECTORS CLUB INC
BOX 56804
PHOENIX,AZ 85079 US

LINE #	QTY	DESCRIPTION	REMARKS	UNIT PRICE	TOTAL
1	1.00	LOCATABLE MINERALS / MINING CLAIMS-NOT NEW-UNADJUD,ONE AUTH NO. ONLY / MINING CLAIM MONEY RECEIVED **CASES:** AMC358379/$43680.00	MAINT 2014/187	- n/a -	43680.00
				TOTAL:	**$43,680.00**

PAYMENT INFORMATION

1	AMOUNT:	43680.00	POSTMARKED:	N/A
	TYPE:	CHECK	RECEIVED:	08/14/2013
	CHECK NO:	8000		
	NAME:	ROADRUNNER PROSPECTORS CLUB INC BOX 56804 PHOENIX AZ 85079 US		

REMARKS

This receipt was generated by the automated BLM Collections and Billing System and is a paper representation of a portion of the official electronic record contained therein.

AMC11413
38911
48976
62606
64830
68526
74734
76950
82212
89414
92803
95198
96051
102389
112605
126405
126534
129334
130488
142355
157621
170911
174224
191670
196365
235841
236096
244561

AMC247112
251042
254410
258455
259812
291104
292017
292924
300332
308433
313473
313836
314304
314626
316493
321061
326311
326754
326772
327930
328302
328593
328689
328742
329013
329318
329388
329800

AMC331232
333426
338207
339964
350275
350903
355930
356380
356553
357837
358378
358379
362558
364340
364688
366267
368415
371350
371802
374274
374726
395761
395912
406356
407030
410363
417975

When recorded mail to:
Roadrunner Prospecto[redacted].b
P. O. Box 56804
Phoenix, AZ 85079

MAINTENANCE FEE PAYMENT IN LIEU OF ASSESSMENT WORK FOR THE UPCOMING ASSESSMENT YEAR BEGINNING SEPTEMBER 1, 2012.

AMC #	Claim Name	County	Cnty Record Data	Township	Range	Section	Acres
358379	Aquarious Ext. West #1	Yavapai	3633817 4076 797	10N	2E	18	20
358380	Aquarious Ext. West #2	Yavapai	3633818 4076 798	10N	2E	18	20
358381	Aquarious Ext. West #3	Yavapai	3633819 4076 799	10N	2E	18	20
358382	Aquarious Ext. West #4	Yavapai	3633820 4076 800	10N	2E	18	20
48976	Aquarius #1	Yavapai	0801 192	10N	2E	7	20
62606	Aquarius #2	Yavapai	1001 437	10N	2E	7	20
48977	Aquarius #3	Yavapai	0801 194	10N	2E	7, 18	20
316493	Aquarius Extension	Yavapai	2402 767	10N	2E	18	65.64
356553	Au Sum 1	Yavapai	4511 771	10N	2E	28,29,32,33	40
329388	Bad Luck	Yavapai	2780 912	12N	1W	14, 23	20
82213	Bean Bag #1	Yavapai	0965 338	12N	1W	28	20
89414	Bean Bag #2	Yavapai	1249 413	12N	1W	28	41.32
235841	Betty #4	Yavapai	1713 778	12N	1W	14	20
235842	Betty #5	Yavapai	1713 780	12N	1W	14	20
174224	Big Rock #1	Yavapai	1469 76	12N	1W	10, 11	20
174225	Big Rock #2	Yavapai	1469 78	12N	1W	10	20
329394	Bonny	Yavapai	2780 924	12N	1W	30	20
395761	Bumble Bee King	Yavapai	4651 956	9N	2E	5	120
328605	Burro #1	Yavapai	2742 987	12N	1W	33	20
328606	Burro #2	Yavapai	2742 985	11N	1W	4	20
64830	Catclaw	Yavapai	0912 239	9N	4W	6	20
328703	Ceedee #1	Yavapai	2746 703	8N	1W	5	20
328593	Ceedee #2	Yavapai	2742 961	8N	1W	5	20
328594	Ceedee #3	Yavapai	2742 963	8N	1W	5	20
328595	Ceedee #4	Yavapai	2742 965	8N	1W	5	20
328704	Ceedee #5	Yavapai	2746 705	8N	1W	5	20
328597	Ceedee #7	Yavapai	2742 969	8N	1W	4	20
328598	Ceedee #8	Yavapai	2742 971	8N	1W	4	20
329392	Clinton	Yavapai	2780 920	12N/12N	1W/2W	30/25	20
329393	Clyde	Yavapai	2780 922	12N/12N	1W/2W	30/25	20
366267	Cobl's Gold	Yavapai	4281 505	11.5N	1E	19	20
350910	Devils Nest AU 12	Yavapai	3620 62	9N	4W	6	20
350907	Devils Nest AU 9	Yavapai	3620 60	9N	4W	6	20
142356	Donkey Mine #4	Yavapai	1422 292	12N	1W	33	20
356382	Ducbill #1	Yavapai	27429 1402 63	12N	1W	17	20
356383	Ducbill #2	Yavapai	27430 1402 65	12N	1W	17	20
251044	Faith #3	Yavapai	1812 836	9N	5W	13	20
236096	Gary's Place #1A	Yavapai	1714 193	12N	1W	14	20
328705	Genes Dream	Yavapai	2746 707	9.5N	2E	20, 21	20
244561	Gold Dust #2	Yavapai	1781 510	11N	3E	28	6.88

The name and address of the owner of the Claims for which this is prepared is:
Roadrunners Prospectors Club Inc.
P. O. Box 56804
Phoenix, AZ 85079

Signature: [signature] (agent)

Date: 8/27/2012

Lead file report @ back

RECEIVED
BLM AZ STATE OFFICE
2012 AUG 27 A 11:21

ENTERED INTO COMPUTER
9/10/2012

Roadrunner Prosp[illegible]ub
P. O. Box 56804
Phoenix, AZ 85079

MAINTENANCE FEE PAYMENT IN LIEU OF ASSESSMENT WORK FOR THE UPCOMING ASSESSMENT YEAR BEGINNING SEPTEMBER 1, 2012.

AMC #	Claim Name	County	Cnty Record Data	Township	Range	Section	Acres
95198	Gold Palace I	Yavapai	1256 447	12N	1W	19	20
95199	Gold Palace II	Yavapai	1256 450	12N	1W	19	20
95200	Gold Palace III	Yavapai	1256 453	12N	1W	19	20
95201	Gold Palace IV	Yavapai	1256 456	12N	1W	19	20
95202	Gold Palace V	Yavapai	1256 459	12N	1W	19	20
95203	Gold Palace VI	Yavapai	1256 462	12N	1W	19	20
95204	Gold Palace VII	Yavapai	1256 465	12N	1W	19	20
95205	Gold Palace VIII	Yavapai	1256 468	12N	1W	30	20
329390	Good Luck	Yavapai	2780 916	12N	1W	23, 24	20
92803	Goodwin #1	Yavapai	1058 779	12N	1W	28, 33	31.68
329391	Great Luck	Yavapai	2780 918	12N	1W	24	20
371802	Happy Times	Yavapai	4390 621	13N	3W	29, 32	20
358378	Hidden Treasure	Yavapai	3633816 4076 796	12N/12N	1W/2W	30,31/25,36	20
254412	Hinny	Yavapai	1807 656	11N	1E	34	120
362558	Holly Marie	Yavapai	3769442 4190 312	9.5N	2E	20, 21	2.26
254410	Jackass	Yavapai	1807 660	11N	1E	34, 35	40
368415	Jacks Hideaway	Yavapai	4308 863	13N	3W	29	20
112606	Janet Lynn No. Two (2)	Yavapai	1331 560	10N	1E Amend to 60	12, 13	50
96051	JDR #1	Yavapai	1267 825	12.5N	2W	21	20
96052	JDR #2	Yavapai	1267 827	12.5N	2W	21	20
96053	JDR #3	Yavapai	1267 829	12.5N/13N	2W/2W	21/33	20
254411	Jenney	Yavapai	1807 658	11N	1E	34	20
357837	Karen Lynn	Yavapai	4039 542	9N	4W	6	20
350905	King Duck II	Yavapai	4247 552	10N/9N	4W/4W	31/6	20
112605	Laura Kay No. One (1)	Yavapai	1331 563	10N	1E to 60	12, 13	70
355930	Leave No Holes #1	Yavapai	3989 69	9N	5W	12	160
355931	Leave No Holes #2	Yavapai	3989 70	9N	5W	12	160
355932	Leave No Holes #3	Yavapai	3989 71	9N	5W	13	160
355933	Leave No Holes #4	Yavapai	3989 72	9N	5W	13	160
321061	Lefty #2	Yavapai	2479 560	8N	1E	30	20
350906	Little Terry	Yavapai	4247 551	9N	4W	6	20
251047	Lords Blessing	Yavapai	1803 415	9N	5W	13	20
126538	Mandala 10	Yavapai	1371 343	10N	2E	31	20
129334	Mandala 12	Yavapai	1376 706	10N	2E	30	27.95
157621	Mandala 14	Yavapai	1437 981	10N	2E	30	20
102389	Mandala 2 & 3	Yavapai	1293 289	10N	2E Amend to 40 ac	30	20
126535	Mandala 7	Yavapai	1437 985	10N	2E	30	20
126536	Mandala 8	Yavapai	1371 339	10N	2E	30	20
126537	Mandala 9	Yavapai	1371 341	10N	2E	30	20
364340	Mary Francis	Yavapai	3824744 4236 718	13N	PHOENIX, ARIZONA	29	16

The name and address of the owner of the Claims for which this is prepared is:
Roadrunners Prospectors Club Inc.
P. O. Box 56804
Phoenix, AZ 85079

40

RECEIVED
BLM AZ STATE OFFICE
2012 AUG 27 A 11:21

Signature: [signature] (agent)

Date: 8/27/2012

When recorded mail to:
Roadrunner Prospectors Club
P. O. Box 56804
Phoenix, AZ 85079

MAINTENANCE FEE PAYMENT IN LIEU OF ASSESSMENT WORK FOR THE UPCOMING ASSESSMENT YEAR BEGINNING SEPTEMBER 1, 2012.

AMC #	Claim Name	County	Cnty Record Data	Township	Range	Section	Acres
329318	Mercer's Place	Yavapai	2777 216, 3288 700	11N	1W	4	20
76951	Merciful Heavens #2	Yavapai	1329 344	12N/11N	1W/1W	33/4	20
329389	No Luck	Yavapai	2780 914	12N	1W	23	20
314304	Oro De Valenzuela	Yavapai	3436 378	11N	1E	14	23.42
313473	Patriot 1	Yavapai	2347 704	11N	1W	4	20
313474	Patriot 2	Yavapai	2347 706	11N	1W	3, 4	20
313475	Patriot 3	Yavapai	2347 708	11N	1W	3	20
313476	Patriot 4	Yavapai	2347 710	11N	1W	3	20
313477	Patriot 5	Yavapai	2347 712	11N	1W	3	20
130489	Protecto 2	Yavapai	1381 826	12N	1W	33	20
328742	Red Bird #11	Yavapai	2754 072	10N	1E/2E	1, 19	40
366268	Renee's Best Chance	Yavapai	4281 507	13N	3W	32	20
191670	Roadrunner #1	Yavapai	1514 754	12.5N	1W	25	12.85
191671	Roadrunner #2	Yavapai	1514 756	12.5N	1W	25	20
366269	Rough Road	Yavapai	4281 503	11.5N	1E	30	20
313839	RR-Humbug #1	Yavapai	2352 463	8N	1E	31	120
313840	RR-Humbug #2	Yavapai	2352 460	8N	1E	31	60
314631	RR-Humbug #3	Yavapai	2360 845	8N	1E	29, 30	40
371803	Saddle Tramps	Yavapai	4390 622	13N	3W	29	20
74734	Sharon Lee #1	Yavapai	0912 397	11N	1E	35, 36	80
74735	Sharon Lee #2	Yavapai	0912 398	11N	1E	35	70
74736	Sharon Lee #3	Yavapai	0912 399	10N	1E	2	20
74737	Sharon Lee #4	Yavapai	0912 400	10N	1E	1, 2	120
366270	Stuck Duck	Yavapai	4281 506	13N	3W	32	20
366271	Tegan's Bank	Yavapai	4281 504	11.5N	1E	30	20
68531	Thomason	Yavapai	0121 511	9N	4W	7	20
196365	Turkey Buzzard #1	Yavapai	1529 712	11N	3E	30	13.77
258456	Turkey Buzzard #2	Yavapai	1838 872	11N	3E	30	20
258457	Turkey Buzzard #3	Yavapai	1838 874	11N	3E	30	20
258458	Turkey Buzzard #4	Yavapai	1838 876	11N	3E	30	20
258455	Turkey Buzzard Ext.	Yavapai	1838 870	11N	3E	30	10
170911	Wednesday Hope #1	Yavapai	1467 691	10N	2E	31	20
11413	Wednesday Hope #4	Yavapai	1015 726, 1799 330	9.5N/10N	2E/2E	20/32	20
371350	Wilgers Wish	Yavapai	4372 442	13N	3W	32	20
89420	Wolf #1	Yavapai	0961 673, 90 203541	11.5N	1E	31	20
89421	Wolf #2	Yavapai	0961 674, 2207 41	11.5N	1E	31	20
89422	Wolf #3	Yavapai	0961 675, 2207 41	11.5N	1E	31	20
89423	Wolf #4	Yavapai	0961 676, 2207 41	11.5N/11N	1E/1E	31/6	20
300332	Wolf #5	Yavapai	2208 526	11.5N	1E	31	20
300333	Wolf #6	Yavapai	2208 524	11N	1E	5, 6	20

The name and address of the owner of the Claims for which this is prepared is:
Roadrunners Prospectors Club Inc.
P. O. Box 56804
Phoenix, AZ 85079

Signature: _____ (agent)

Date: 8/27/2012

RECEIVED
BLM AZ STATE OFFICE
2012 AUG 27 A 11:21

ENTERED INTO COMPUTER
9/10/2012

When recorded mail to:
Roadrunner Prospectors Club
P. O. Box 56804
Phoenix, AZ 85079

MAINTENANCE FEE PAYMENT IN LIEU OF ASSESSMENT WORK FOR THE UPCOMING ASSESSMENT YEAR BEGINNING SEPTEMBER 1, 2012.

326319	Pat	Maricopa	93 0174152	7N	3W	31	20
326315	Pennyeight #1	Maricopa	93 0174148	7N	3W	29	40
326316	Pennyweight #2	Maricopa	93 0174156	7N	3W	29	40
326327	Pilgrim #1	Maricopa	93 0174153	7N	3W	31	20
126406	Randy B	Maricopa	15049 221	7N	3W	30	80
326772	Range Bull # 1	Maricopa	93 0362063	7N	3W	21	20
331233	Red Basin #1	Maricopa	94 0383049	6N	6W	26	160
327930	Red Bird # 7	Maricopa	93 0897433	7N	3W	17	20
327931	Red Bird # 8	Maricopa	93 0897432	7N	3W	20	20
328302	Red Bird # 9	Maricopa	93 0897431	7N	3W	~~17~~ 20	30
374726	Roslyn's Roost	Maricopa	2006 1445012	7N	3W	17	20
329020	RR #1	Maricopa	94 0021782	6N	4W	1	20
329021	RR #2	Maricopa	94 0021783	6N	4W	1	20
329022	RR #3	Maricopa	94 0021784	6N	4W	1	20
329023	RR #4	Maricopa	94 0021785	6N	4W	1	20
339964	RR #5	Maricopa	96 0488373	6N	4W	1	20
339965	RR #6	Maricopa	96 0488374	6N	4W	1	20
364688	RR #7	Maricopa	2005 0477984	6N	4W	1	20
364689	RR #8	Maricopa	2005 0477985	6N	4W	1	20
247112	Sando	Maricopa	85 0559653	7N	3W	28	20
338207	Seven Grand	Maricopa	98 0139764	7N	4W	25	20
350279	Webster Mine	Maricopa	98 0535742	6N	6W	26	20
350280	Whistler	Maricopa	98 0535743	6N	6W	26	20
350281	Wickenburg	Maricopa	98 0535744	6N	6W	26	20

The name and address of the owner of the Claims for which this is prepared is:

Roadrunners Prospectors Club Inc.
P. O. Box 56804
Phoenix, AZ 85079

Signature: [signature] (agent)

Date: 8/27/2012

24

RECEIVED
BLM AZ STATE OFFICE
2012 AUG 27 A 11:22
PHOENIX, ARIZONA

When recorded mail to:
Roadrunner Prospectors Club
P. O. Box 56804
Phoenix, AZ 85079

MAINTENANCE FEE PAYMENT IN LIEU OF ASSESSMENT WORK FOR THE UPCOMING ASSESSMENT YEAR BEGINNING SEPTEMBER 1, 2012.

407030	Carols Corner	Maricopa	11 0623989	7N	3W	18	20
326311	Carrie #1	Maricopa	93 0174157	7N	3W	31	40
326312	Carrie #2	Maricopa	93 0174158	7N	3W	31	40
326313	Carrie #3	Maricopa	93 0174160	7N	3W	30	20
326314	Carrie #4	Maricopa	93 0174159	7N	3W	30	20
291104	Cas #2	Maricopa	92 0366284	7N	3W	29	20
410363	Cass No. 10	Maricopa	93 0885574	7N	3W	29	20
328698	Cass No. 4	Maricopa	93 0885578	7N	3W	29	20
328699	Cass No. 5	Maricopa	93 0885577	7N	3W	29	20
328700	Cass No. 6	Maricopa	93 0885576	7N	3W	29	20
328701	Cass No. 7	Maricopa	93 0885575	7N	3W	29	20
328702	Cass No. 8	Maricopa	93 0885574	7N	3W	29	20
406356	Cass No. 9	Maricopa	93 0885574	7N	3W	29	20
374275	Charles' Dream	Maricopa	06 1491112	7N	3W	20	20
326322	Double R	Maricopa	93 0174149	6N	4W	12	**80**
350275	Gold Bug	Maricopa	98 0535738	6N	6W	26	20
350276	Gold Master	Maricopa	98 0535739	6N	6W	26	20
410364	Golden Sands	Maricopa	11 073563	7N	3W	18	20
329800	Gypsy Moth 1	Maricopa	94 0218517	7N	3W	21	20
329801	Gypsy Moth 2	Maricopa	94 0218518	7N	3W	21	20
326323	Jake #1	Maricopa	93 0174147	7N	3W	29	80
326324	Jake #2	Maricopa	93 0174146	7N	3W	29	80
326325	Jake #3	Maricopa	93 0174145	7N	3W	29	40
333426	La Siesta #1	Maricopa	95 0185054	7N	3W	30	20
333427	La Siesta #3	Maricopa	95 0185055	7N	3W	30	20
350277	Lobo	Maricopa	98 0535740	6N	6W	26	20
374274	Lori's Place	Maricopa	2006 1491113	7N	3W	20	20
350278	Mine Lab	Maricopa	98 0535741	6N	6W	26	20
308433	Ocotillo #1	Maricopa	90 0506459	7N	3W	17, 20	80
308434	Ocotillo #2	Maricopa	90 0506460	7N	3W	17, 18	80

The name and address of the owner of the Claims for which this is prepared is:

30

Roadrunners Prospectors Club Inc.
P. O. Box 56804
Phoenix, AZ 85079

Signature : [signature] (agent)

Date: 8/27/2012

RECEIVED
BLM AZ STATE OFFICE
2012 AUG 27 A 11: 22
PHOENIX, ARIZONA

9/10/2012 TS
ENTERED INTO COMPUTER

When recorded mail to:
Roadrunner Prospectors Club
P. O. Box 56804
Phoenix, AZ 85079

MAINTENANCE FEE PAYMENT IN LIEU OF ASSESSMENT WORK FOR THE UPCOMING ASSESSMENT YEAR BEGINNING SEPTEMBER 1, 2012.

AMC #	Claim Name	County	Cnty Record Data	Township	Range	Section	Acres
292017	C6 Placer	La Paz	88 6719	4N	20W	23	60
292924	CD7 Placer	La Paz	88 6943	4N	20W	14, 15, 23	120
259813	D6 Placer	La Paz	86 4195	4N	20W	26	100
38911	Diablo Placer	La Paz	1089 958	4N	20W	23,24,25,26	140
259814	Eastside Placer	La Paz	86 4196	4N	20W	23	85

RECEIVED
BLM AZ STATE OFFICE
2012 AUG 27 A 11: 21
PHOENIX, ARIZONA

The name and address of the owner of the Claims for which this is prepared is:

Roadrunners Prospectors Club Inc.
P. O. Box 56804
Phoenix, AZ 85079

5

Signature: [signature] (agent)

Date: 8/27/2012

When recorded mail to:
Roadrunner Prospectors Club
P. O. Box 56804
Phoenix, AZ 85079

MAINTENANCE FEE PAYMENT IN LIEU OF ASSESSMENT WORK FOR THE UPCOMING ASSESSMENT YEAR BEGINNING SEPTEMBER 1, 2012.

AMC #	Claim Name	County	Cnty Record Data	Township	Range	Section	Acres
326754	Keystone #1	Pinal	1922 836	5S	15E	4	20
326764	Keystone #11	Pinal	1922 856	5S	15E	4	20
326765	Keystone #12	Pinal	1922 858	5S	15E	4	20
326757	Keystone #4	Pinal	1922 842	5S	15E	4	20
326758	Keystone #5	Pinal	1922 844	5S	15E	4	20
326760	Keystone #7	Pinal	1922 848	5S	15E	4	20
326761	Keystone #8	Pinal	1922 850	5S	15E	4	20
326762	Keystone #9	Pinal	1922 852	5S	15E	4	20

RECEIVED
BLM AZ STATE OFFICE
2012 AUG 27 A 11:21
PHOENIX, ARIZONA

The name and address of the owner of the Claims for which this is prepared is:

Roadrunners Prospectors Club Inc.
P. O. Box 56804
Phoenix, AZ 85079

Signature : [signature] (agent)

Date: 8/27/2012

8

9/10/2012 TS

ENTERED INTO COMPUTER

United States Department of the Interior
Bureau of Land Management
LANDS/RECREATION & PLANNING
ONE N CENTRAL AVE
PHOENIX, AZ 85004 -2203
Phone: 602-417-9200

Receipt

No: 2641085

Transaction #: 2721717
Date of Transaction: 08/27/2012

CUSTOMER:

ROADRUNNER PROSPECTORS CLUB INC
BOX 56804
PHOENIX,AZ 85079 US

LINE #	QTY	DESCRIPTION	REMARKS	UNIT PRICE	TOTAL
1	1.00	LOCATABLE MINERALS / MINING CLAIMS-NOT NEW-UNADJUD,ONE AUTH NO. ONLY / MINING CLAIM MONEY RECEIVED **CASES:** AMC358379/$43680.00	MAINT 2013/187	- n/a -	43680.00
				TOTAL:	**$43,680.00**

PAYMENT INFORMATION

1	AMOUNT:	43680.00	POSTMARKED:	N/A
	TYPE:	CHECK	RECEIVED:	08/27/2012
	CHECK NO:	7730		
	NAME:	ROADRUNNER PROSPECTORS CLUB INC BOX 56804 PHOENIX AZ 85079 US		

REMARKS

This receipt was generated by the automated BLM Collections and Billing System and is a paper representation of a portion of the official electronic record contained therein.

AMC 11413
AMC 38911
AMC 48976
AMC 62606
AMC 68526
AMC 74734
AMC 76950
AMC 82212
AMC 89414
AMC 92803
AMC 95198
AMC 96051
AMC 102389
AMC 112605
AMC 126045
AMC 126534
AMC 129334
AMC 130488
AMC 142355
AMC 157621
AMC 170911
AMC 174554
AMC 191670
AMC 196365
AMC 235841
AMC 236096
AMC 244561
AMC 247112
AMC 250275
AMC 251042
AMC 254410
AMC 258455
AMC 259812
AMC 291104
AMC 292017
AMC 292924
AMC 300332
AMC 308433
AMC 313473
AMC 313836
AMC 314304
AMC 314626
AMC 316493
AMC 321061
AMC 326311
AMC 326323
AMC 326754
AMC 326772
AMC 327930
AMC 328302
AMC 328593
AMC 328689
AMC 329013
AMC 329318
AMC 329388
AMC 329800
AMC 331232
AMC 338207
AMC 339964
AMC 350903
AMC 350903
AMC 355930
AMC 356380
AMC 356553
AMC 357837
AMC 358378
AMC 358379
AMC 362558
AMC 364340
AMC 364688
AMC 364830
AMC 366267
AMC 368415
AMC 371350
AMC 371802
AMC 374274
AMC 374726
AMC 395761
AMC 395912
AMC 406356
AMC 407030

ecorded mail t
oadrunner Prospectors Club
Box 56804
oenix, AZ 85079

MAINTENANCE FEE PAYMENT IN LIEU OF ASSESSMENT WORK FOR THE UPCOMING ASSESSMENT YEAR BEGINNING SEPTEMBER 1, 2011

Seq. #	AMC #	Claim Name	County	Cnty Record Data	Township	Range	Section
1	326754	Keystone #1	Pinal	5S	15E	4	1
2	326764	Keystone #11	Pinal	5S	15E	4	2
3	326765	Keystone #12	Pinal	5S	15E	4	3
4	326757	Keystone #4	Pinal	5S	15E	4	4
5	326758	Keystone #5	Pinal	5S	15E	4	5
6	326760	Keystone #7	Pinal	5S	15E	4	6
7	326761	Keystone #8	Pinal	5S	15E	4	7
8	326762	Keystone #9	Pinal	5S	15E	4	8

RECEIVED
AZ STATE OFFICE
2011 JUL 29 A 10:15
PHOENIX, ARIZONA

The name and address of the owner of the Claims for which this is prepared is:

Roadrunners Prospectors Club Inc.
P. O. Box 56804
Phoenix, AZ 85079

Signature : _____ (agent)

Date: 7/29/2011

OFFICIAL SEAL
ERIN BOOTS
NOTARY PUBLIC - State of Arizona
MARICOPA COUNTY
My Comm. Expires July 29, 2014

STATE OF ARIZONA
COUNTY OF MARICOPA } SS

This instrument was acknowledged before me this 29th day of July, 20 11, by _____

In witness whereof I herewith set my hand and official seal.

_____

AUG 1 2011

When recorded mail to:
Roadrunner Prospe[redacted] Club
P. O. Box 56804
Phoenix, AZ 85079

MAINTENANCE FEE PAYMENT IN LIEU OF ASSESSMENT WORK FOR THE UPCOMING ASSESSMENT YEAR BEGINNING SEPTEMBER 1, 2011.

Seq. #	AMC #	Claim Name	County	Cnty Record Data	Township	Range	Section
1	292017	C6 Placer	La Paz	4N	20W	23	1
2	292924	CD7 Placer	La Paz	4N	20W	14, 15, 23	2
3	259813	D6 Placer	La Paz	4N	20W	26	3
4	38911	Diablo Placer	La Paz	4N	20W	23,24,25,26	4
5	259814	Eastside Placer	La Paz	4N	20W	23	5

RECEIVED
LMAZ STATE OFFICE
2011 JUL 29 A 10: 15
PHOENIX, ARIZONA

The name and address of the owner of the Claims for which this is prepared is:

Roadrunners Prospectors Club Inc.
P. O. Box 56804
Phoenix, AZ 85079

Signature: [signature] (agent)

Date: 7/29/2011

OFFICIAL SEAL
ERIN BOOTS
NOTARY PUBLIC - State of Arizona
MARICOPA COUNTY
My Comm. Expires July 29, 2014

STATE OF ARIZONA
COUNTY OF MARICOPA } SS

This instrument was acknowledged before me this 19th day of July, 2011, by Jack Engbrecht
In witness whereof I herewith set my hand and official seal
[signature] NOTARY PUBLIC
07-29-14 Expires

Page 1 of 1

When recorded mail to:
Roadrunner Prospectors Club
P. O. Box 56804
Phoenix, AZ 85079

MAINTENANCE FEE PAYMENT IN LIEU OF ASSESSMENT WORK FOR THE UPCOMING ASSESSMENT YEAR BEGINNING SEPTEMBER 1, 2011

Seq. #	AMC #	Claim Name	County	Cnty Record Data	Township	Range	Section
1	395914	Bill Sees Treasure	Maricopa	7N	4W	5	1
2	407030	Carols Corner	Maricopa	7N	3W	18	2
3	326311	Carrie #1	Maricopa	7N	3W	31	3
4	326312	Carrie #2	Maricopa	7N	3W	31	4
5	326313	Carrie #3	Maricopa	7N	3W	30	5
6	326314	Carrie #4	Maricopa	7N	3W	30	6
7	291104	Cas #2	Maricopa	7N	3W	29	7
8	328698	Cass No. 4	Maricopa	7N	3W	29	8
9	328699	Cass No. 5	Maricopa	7N	3W	29	9
10	328700	Cass No. 6	Maricopa	7N	3W	29	10
11	328701	Cass No. 7	Maricopa	7N	3W	29	11
12	328702	Cass No. 8	Maricopa	7N	3W	29	12
13	406356	Cass No. 9	Maricopa	7N	3W	29	13
14	374275	Charles' Dream	Maricopa	7N	3W	20	14
15	326322	Double R	Maricopa	6N	4W	12	15
16	350275	Gold Bug	Maricopa	6N	6W	26	16
17	350276	Gold Master	Maricopa	6N	6W	26	17
18	329800	Gypsy Moth 1	Maricopa	7N	3W	21	18
19	329801	Gypsy Moth 2	Maricopa	7N	3W	21	19
20	326323	Jake #1	Maricopa	7N	3W	29	20
21	326324	Jake #2	Maricopa	7N	3W	29	21
22	326325	Jake #3	Maricopa	7N	3W	29	22
23	333426	La Siesta #1	Maricopa	7N	3W	30	23
24	333427	La Siesta #3	Maricopa	7N	3W	30	24
25	350277	Lobo	Maricopa	6N	6W	26	25
26	374274	Lori's Place	Maricopa	7N	3W	20	26
27	350278	Mine Lab	Maricopa	6N	6W	26	27
28	308433	Ocotillo #1	Maricopa	7N	3W	17, 20	28
29	308434	Ocotillo #2	Maricopa	7N	3W	17, 18	29
30	326326	Ocotillo #3	Maricopa	7N	3W	17, 18, 20	30

OFFICIAL SEAL
ERIN BOOTS
NOTARY PUBLIC - State of Arizona
MARICOPA COUNTY
My Comm. Expires July 29, 2014

The name and address of the owner of the Claims for which this is prepared is:

PHOENIX, ARIZONA
2011 JUL 29 A 10: 15
RECEIVED
AZ STATE OFFICE

Roadrunners Prospectors Club Inc.
P. O. Box 56804
Phoenix, AZ 85079

Signature: Jack Engbrecht (agent)

Date: 7/29/2011

page 1 of 2

STATE OF ARIZONA }
COUNTY OF MARICOPA } SS

This instrument was acknowledged before me this 29th day of July, 2011, by Jack Engbrecht

In witness whereof I herewith set my hand and official seal.

E. Boots NOTARY PUBLIC

07-29-14 Expires

50

When recorded mail to:
Roadrunner Prospec= Club
P. O. Box 56804
Phoenix, AZ 85079

MAINTENANCE FEE PAYMENT IN LIEU OF ASSESSMENT WORK FOR THE UPCOMING ASSESSMENT YEAR BEGINNING SEPTEMBER 1, 2011.

Seq. #	AMC #	Claim Name	County	Cnty Record Data	Township	Range	Section
31	326319	Pat	Maricopa	7N	3W	31	31
32	326315	Pennyeight #1	Maricopa	7N	3W	29	32
33	326316	Pennyweight #2	Maricopa	7N	3W	29	33
34	326327	Pilgrim #1	Maricopa	7N	3W	31	34
35	126406	Randy B	Maricopa	7N	3W	30	35
36	326772	Range Bull # 1	Maricopa	7N	3W	21	36
37	331233	Red Basin #1	Maricopa	6N	6W	26	37
38	327930	Red Bird # 7	Maricopa	7N	3W	17	38
39	327931	Red Bird # 8	Maricopa	7N	3W	20	39
40	328302	Red Bird # 9	Maricopa	7N	3W	17	40
41	328303	Red Bird #10	Maricopa	7N	3W	17	41
42	395912	Reeves Rendezvous	Maricopa	7N	4W	5	42
43	374726	Roslyn's Roost	Maricopa	7N	3W	17	43
44	329020	RR #1	Maricopa	6N	4W	1	44
45	329021	RR #2	Maricopa	6N	4W	1	45
46	329022	RR #3	Maricopa	6N	4W	1	46
47	329023	RR #4	Maricopa	6N	4W	1	47
48	339964	RR #5	Maricopa	6N	4W	1	48
49	339965	RR #6	Maricopa	6N	4W	1	49
50	364688	RR #7	Maricopa	6N	4W	1	50
51	364689	RR #8	Maricopa	6N	4W	1	51
52	247112	Sando	Maricopa	7N	3W	28	52
53	338207	Seven Grand	Maricopa	7N	4W	25	53
54	350279	Webster Mine	Maricopa	6N	6W	26	54
55	350280	Whistler	Maricopa	6N	6W	26	55
56	350281	Wickenburg	Maricopa	6N	6W	26	56

OFFICIAL SEAL
ERIN BOOTS
NOTARY PUBLIC - State of Arizona
MARICOPA COUNTY
My Comm. Expires July 29, 2014

The name and address of the owner of the Claims for which this is prepared is:

PHOENIX, ARIZONA
2011 JUL 29 A 10:15
RECEIVED
AZ STATE OFFICE

Roadrunners Prospectors Club Inc.
P. O. Box 56804
Phoenix, AZ 85079

Signature: Jack Engbretson (agent)

Date: 6/29/2011

STATE OF ARIZONA }
COUNTY OF MARICOPA } SS

This instrument was acknowledged before me this 29th day of July, 20 11, by Jack Engbretson
In witness whereof I herewith set my hand and official seal.

NOTARY PUBLIC

My Commission Expires 7-29-14

When recorded mail to:
Roadrunner Prospectors Club
P. O. Box 56804
Phoenix, AZ 85079

MAINTENANCE FEE PAYMENT IN LIEU OF ASSESSMENT WORK FOR THE UPCOMING ASSESSMENT YEAR BEGINNING SEPTEMBER 1, 2011.

Seq. #	AMC #	Claim Name	County	Cnty Record Data	Township	Range	Section
1	68531	Thomason	Yavapai	0121 511	9N	4W	7
2	251044	Faith #3	Yavapai	1812 836	9N	5W	13
3	251047	Lords Blessing	Yavapai	1803 415	9N	5W	13
4	358379	Aquarious Ext. West #1	Yavapai	3633817 4076 797	10N	2E	18
5	358380	Aquarious Ext. West #2	Yavapai	3633818 4076 798	10N	2E	18
6	358381	Aquarious Ext. West #3	Yavapai	3633819 4076 799	10N	2E	18
7	358382	Aquarious Ext. West #4	Yavapai	3633820 4076 800	10N	2E	18
8	48976	Aquarius #1	Yavapai	0801 192	10N	2E	7
9	62606	Aquarius #2	Yavapai	1001 437	10N	2E	7
10	48977	Aquarius #3	Yavapai	0801 194	10N	2E	7, 18
11	316493	Aquarius Extension	Yavapai	2402 767	10N	2E	18
12	356553	Au Sum 1	Yavapai	4511 771	10N	2E	28,29,32,33
13	329388	Bad Luck	Yavapai	2780 912	12N	1W	14, 23
14	82213	Bean Bag #1	Yavapai	0965 338	12N	1W	28
15	89414	Bean Bag #2	Yavapai	1249 413	12N	1W	28
16	235841	Betty #4	Yavapai	1713 778	12N	1W	14
17	235842	Betty #5	Yavapai	1713 780	12N	1W	14
18	174224	Big Rock #1	Yavapai	1469 76	12N	1W	10, 11
19	174225	Big Rock #2	Yavapai	1469 78	12N	1W	10
20	329394	Bonny	Yavapai	2780 924	12N	1W	30
21	395761	Bumble Bee King	Yavapai	4651 956	9N	2E	5
22	328605	Burro #1	Yavapai	2742 987	12N	1W	33
23	328606	Burro #2	Yavapai	2742 985	11N	1W	4
24	64830	Catclaw	Yavapai	0912 239	9N	4W	6
25	328703	Ceedee #1	Yavapai	2746 703	8N	1W	5
26	328593	Ceedee #2	Yavapai	2742 961	8N	1W	5
27	328594	Ceedee #3	Yavapai	2742 963	8N	1W	5
28	328595	Ceedee #4	Yavapai	2742 965	8N	1W	5
29	328704	Ceedee #5	Yavapai	2746 705	8N	1W	5
30	328597	Ceedee #7	Yavapai	2742 969	8N	1W	4
31	328598	Ceedee #8	Yavapai	2742 971	8N	1W	4
32	329392	Clinton	Yavapai	2780 920	12N/12N	1W/2W	30/25
33	329393	Clyde	Yavapai	2780 922	12N/12N	1W/2W	30/25
34	366267	Cobi's Gold	Yavapai	4281 505	11.5N	1E	19
35	350910	Devils Nest AU 12	Yavapai	3620 62	9N	4W	6
36	350907	Devils Nest AU 9	Yavapai	3620 60	9N	4W	6
37	142356	Donkey Mine #4	Yavapai	1422 292	12N	1W	33
38	356382	Ducbill #1	Yavapai	27429 1402 63	12N	1W	17
39	356383	Ducbill #2	Yavapai	27430 1402 65	12N	1W	17

40

The name and address of the owner of the Claims for which this is prepared is:
Roadrunners Prospectors Club Inc.
P. O. Box 56804
Phoenix, AZ 85079

PHOENIX, ARIZONA
2011 JUL 29 A 10:15

Signature: Jack Engbretson (agent)

RECEIVED
AZ STATE OFFICE

Date: 7/29/2011

Page 1 of 3

OFFICIAL SEAL
ERIN BOOTS
NOTARY PUBLIC - State of Arizona
MARICOPA COUNTY
My Comm. Expires July 29, 2014

STATE OF ARIZONA }
COUNTY OF MARICOPA } ss

This instrument was acknowledged before me this 29th day of July, 2011, by Jack Engbretson.
In witness whereof I herewith set my hand and official seal.

E. Boots NOTARY PUBLIC
7-29-14 Expires

119
FMC

When recorded mail to:

Roadrunner Prospec[redacted]Club
P. O. Box 56804
Phoenix, AZ 85079

MAINTENANCE FEE PAYMENT IN LIEU OF ASSESSMENT WORK FOR THE UPCOMING ASSESSMENT YEAR BEGINNING SEPTEMBER 1, 2011.

Seq. #	AMC #	Claim Name	County	Cnty Record Data	Township	Range	Section
40	236096	Gary's Place #1A	Yavapai	1714 193	12N	1W	14
41	328705	Genes Dream	Yavapai	2746 707	9.5N	2E	20, 21
42	244561	Gold Dust #2	Yavapai	1781 510	11N	3E	30
43	95198	Gold Palace I	Yavapai	1256 447	12N	1W	19
44	95199	Gold Palace II	Yavapai	1256 450	12N	1W	19
45	95200	Gold Palace III	Yavapai	1256 453	12N	1W	19
46	95201	Gold Palace IV	Yavapai	1256 456	12N	1W	19
47	95202	Gold Palace V	Yavapai	1256 459	12N	1W	19
48	95205	Gold Palace VIII	Yavapai	1256 468	12N	1W	30
49	329390	Good Luck	Yavapai	2780 916	12N	1W	23, 24
50	92803	Goodwin #1	Yavapai	1058 779	12N	1W	28, 33
51	329391	Great Luck	Yavapai	2780 918	12N	1W	24
52	371802	Happy Times	Yavapai	4390 621	13N	3W	29, 32
53	358378	Hidden Treasure	Yavapai	3633816 4076 796	12N/12N	1W/2W	30,31/25,36
54	254412	Hinny	Yavapai	1807 656	11N	1E	34
55	362558	Holly Marie	Yavapai	3769442 4190 312	9.5N	2E	20, 21
56	368415	Jacks Hideaway	Yavapai	4308 863	13N	3W	29
57	254410	Jackass	Yavapai	1807 660	11N	1E	34, 35
58	112606	Janet Lynn No. Two (2)	Yavapai	1331 560	10N	1E	12, 13
59	96051	JDR #1	Yavapai	1267 825	12.5N	2W	21
60	96052	JDR #2	Yavapai	1267 827	12.5N	2W	21
61	96053	JDR #3	Yavapai	1267 829	12.5N/13N	2W/2W	21/33
62	254411	Jenney	Yavapai	1807 658	11N	1E	34
63	357837	Karen Lynn	Yavapai	4039 542	9N	4W	6
64	350905	King Duck II	Yavapai	4247 552	10N/9N	4W/4W	31/6
65	112605	Laura Kay No. One (1)	Yavapai	1331 563	10N	1E	12, 13
66	355930	Leave No Holes #1	Yavapai	3989 69	9N	5W	12
67	355931	Leave No Holes #2	Yavapai	3989 70	9N	5W	12
68	355932	Leave No Holes #3	Yavapai	3989 71	9N	5W	13
69	355933	Leave No Holes #4	Yavapai	3989 72	9N	5W	13
70	321061	Lefty #2	Yavapai	2479 560	8N	1E	30
71	350906	Little Terry	Yavapai	4247 551	9N	4W	6
72	95204	Gold Palace VII	Yavapai	1256 465	12N	1W	19
73	126538	Mandala 10	Yavapai	1371 343	10N	2E	31
74	129334	Mandala 12	Yavapai	1376 706	10N	2E	30
75	157621	Mandala 14	Yavapai	1437 981	10N	2E	30
76	102389	Mandala 2 & 3	Yavapai	1293 289	10N	2E	30
77	126535	Mandala 7	Yavapai	1437 985	10N	2E	30
78	126536	Mandala 8	Yavapai	1371 339	10N	2E	30
79	126537	Mandala 9	Yavapai	1371 341	10N	2E	30

x 40

The name and address of the owner of the Claims for which this is prepared is:

Roadrunners Prospectors Club Inc.
P. O. Box 56804
Phoenix, AZ 85079

Signature : [redacted] (agent)

Date: 7/29/2011

Page 2 of 3

OFFICIAL SEAL
ERIN BOOTS
NOTARY PUBLIC - State of Arizona
MARICOPA COUNTY
My Comm. Expires July 29, 2014

STATE OF ARIZONA }
COUNTY OF MARICOPA } SS

This instrument was acknowledged before me this 29th day of July, 20 11, by [redacted]
In witness whereof I herewith set my hand and official seal.

[redacted] NOTARY PUBLIC
Expires

When recorded mail to:
Roadrunner Prospectors Club
P. O. Box 56804
Phoenix, AZ 85079

MAINTENANCE FEE PAYMENT IN LIEU OF ASSESSMENT WORK FOR THE UPCOMING ASSESSMENT YEAR BEGINNING SEPTEMBER 1, 2011.

Seq. #	AMC #	Claim Name	County	Cnty Record Data	Township	Range	Section
80	364340	Mary Francis	Yavapai	3824744 4236 718	13N	1E	29
81	329318	Mercer's Place	Yavapai	2777 216, 3288 700	11N	1W	4
82	76951	Merciful Heavens #2	Yavapai	1329 344	12N/11N	1W/1W	33/4
83	95203	Gold Palace VI	Yavapai	1256 462	12N	1W	19
84	329389	No Luck	Yavapai	2780 914	12N	1W	23
85	314304	Oro De Valenzuela	Yavapai	3436 378	11N	1E	14
86	313473	Patriot 1	Yavapai	2347 704	11N	1W	4
87	313474	Patriot 2	Yavapai	2347 706	11N	1W	3, 4
88	313475	Patriot 3	Yavapai	2347 708	11N	1W	3
89	313476	Patriot 4	Yavapai	2347 710	11N	1W	3
90	313477	Patriot 5	Yavapai	2347 712	11N	1W	3
91	130489	Protecto 2	Yavapai	1381 826	12N	1W	33
92	366268	Renee's Best Chance	Yavapai	4281 507	13N	3W	32
93	191670	Roadrunner #1	Yavapai	1514 754	12.5N	1W	25
94	191671	Roadrunner #2	Yavapai	1514 756	12.5N	1W	25
95	366269	Rough Road	Yavapai	4281 503	11.5N	1E	30
96	313839	RR-Humbug #1	Yavapai	2352 463	8N	1E	31
97	313840	RR-Humbug #2	Yavapai	2352 460	8N	1E	31
98	314631	RR-Humbug #3	Yavapai	2360 845	8N	1E	29, 30
99	371803	Saddle Tramps	Yavapai	4390 622	13N	3W	29
100	74734	Sharon Lee #1	Yavapai	0912 397	11N	1E	35, 36
101	74735	Sharon Lee #2	Yavapai	0912 398	11N	1E	35
102	74736	Sharon Lee #3	Yavapai	0912 399	10N	1E	2
103	74737	Sharon Lee #4	Yavapai	0912 400	10N	1E	1, 2
104	366270	Stuck Duck	Yavapai	4281 506	13N	3W	32
105	366271	Tegan's Bank	Yavapai	4281 504	11.5N	1E	30
106	196365	Turkey Buzzard #1	Yavapai	1529 712	11N	3E	30
107	258456	Turkey Buzzard #2	Yavapai	1838 872	11N	3E	30
108	258457	Turkey Buzzard #3	Yavapai	1838 874	11N	3E	30
109	258458	Turkey Buzzard #4	Yavapai	1838 876	11N	3E	30
110	258455	Turkey Buzzard Ext.	Yavapai	1838 870	11N	3E	30
111	170911	Wednesday Hope #1	Yavapai	1467 691	10N	2E	31
112	11413	Wednesday Hope #4	Yavapai	1015 726, 1799 330	9.5N/10N	2E/2E	20/32
113	371350	Wilgers Wish	Yavapai	4372 442	13N	3W	32
114	89420	Wolf #1	Yavapai	0961 673, 90203541	11.5N	1E	31
115	89421	Wolf #2	Yavapai	0961 674, 2207 41	11.5N	1E	31
116	89422	Wolf #3	Yavapai	0961 675, 2207 41	11.5N	1E	31
117	89423	Wolf #4	Yavapai	0961 676, 2207 41	11.5N/11N	1E/1E	31/6
118	300332	Wolf #5	Yavapai	2208 526	11.5N	1E	31
119	300333	Wolf #6	Yavapai	2208 524	11N	1E	5, 6

40

The name and address of the owner of the Claims for which this is prepared is:

Roadrunners Prospectors Club Inc.
P. O. Box 56804
Phoenix, AZ 85079

Signature : Jack Engbrecht (agent)

Date: 7/29/2011

page 3 of 3

OFFICIAL SEAL
ERIN BOOTS
NOTARY PUBLIC - State of Arizona
MARICOPA COUNTY
My Comm. Expires July 29, 2014

STATE OF ARIZONA
COUNTY OF MARICOPA } SS

This instrument was acknowledged before me this 29th day of July, 2011, by Jack Engbrecht
In witness whereof I herewith set my hand and official seal.
E. Boots NOTARY PUBLIC
07-29-11 Expires

United States Department of the Interior
Bureau of Land Management
LANDS/RECREATION & PLANNING
ONE N CENTRAL AVE
PHOENIX, AZ 85004 -2203
Phone: 602-417-9200

Receipt

No: 2392257

Transaction #: 2467331
Date of Transaction: 07/29/2011

CUSTOMER:

ROADRUNNER PROSPECTORS CLUB INC
BOX 56804
PHOENIX,AZ 85079 US

LINE #	QTY	DESCRIPTION	REMARKS	UNIT PRICE	TOTAL
1	1.00	LOCATABLE MINERALS / MINING CLAIMS-NOT NEW-UNADJUD,ONE AUTH NO. ONLY / MINING CLAIM MONEY RECEIVED **CASES:** AMC326754/$26320.00	MAINT 2012/188	- n/a -	26320.00
				TOTAL:	**$26,320.00**

PAYMENT INFORMATION

1	AMOUNT:	26320.00	POSTMARKED:	N/A
	TYPE:	CHECK	RECEIVED:	07/29/2011
	CHECK NO:	7453		
	NAME:	ROADRUNNER PROSPECTORS CLUB INC BOX 56804 PHOENIX AZ 85079 US		

REMARKS

This receipt was generated by the automated BLM Collections and Billing System and is a paper representation of a portion of the official electronic record contained therein.

Receipt 219583

SEP 01 2010

11413
38911
48976
62606
64830
68526
74734
76950
82212
89414
92803
95198
96051
102389
112605
126534
129334
130488
142355
170911
157621
174224
191670
196365
235841
236096
244561
247112
251042
254410
258455

291104
355930
362558
374274
374726
395761
395912
292017
292924
259812
371350
371802
368415
366267
364688
326311
326772
326754
333426
300332
308433
313473
313836
314304
314626
316493
321061
327930
328593
328689
329013

329388
329318
329800
331232
338209
339964
328302
350275
350903
356380
356553
358378
358379
357837
364340

When recorded mail to:
Roadrunner Prospectors Club
P. O. Box 56804
Phoenix, AZ 85079

MAINTENANCE FEE PAYMENT IN LIEU OF ASSESSMENT WORK FOR THE UPCOMING ASSESSMENT YEAR BEGINNING SEPTEMBER 1, 2010

Seq. #	AMC #	Claim Name	County	Cnty Record Data	Township	Range	Section
1	395914	Bill Sees Treasure	Maricopa	2010 0427789	7N	4W	5
2	326311	Carrie #1	Maricopa	93 0174157	7N	3W	31
3	326312	Carrie #2	Maricopa	93 0174158	7N	3W	31
4	326313	Carrie #3	Maricopa	93 0174160	7N	3W	30
5	326314	Carrie #4	Maricopa	93 0174159	7N	3W	30
6	291104	Cas #2	Maricopa	92 0366284	7N	3W	29
7	328698	Cass No. 4	Maricopa	93 0885578	7N	3W	29
8	328699	Cass No. 5	Maricopa	93 0885577	7N	3W	29
9	328700	Cass No. 6	Maricopa	93 0885576	7N	3W	29
10	328701	Cass No. 7	Maricopa	93 0885575	7N	3W	29
11	328702	Cass No. 8	Maricopa	93 0885574	7N	3W	29
12	374275	Charles' Dream	Maricopa	2006 1491112	7N	3W	20
13	326322	Double R	Maricopa	93 0174149	6N	4W	12
14	350275	Gold Bug	Maricopa	98 0535738	6N	6W	26
15	350276	Gold Master	Maricopa	98 0535739	6N	6W	26
16	329800	Gypsy Moth 1	Maricopa	94 0218517	7N	3W	21
17	329801	Gypsy Moth 2	Maricopa	94 0218518	7N	3W	21
18	326323	Jake #1	Maricopa	93 0174147	7N	3W	29
19	326324	Jake #2	Maricopa	93 0174146	7N	3W	29
20	326325	Jake #3	Maricopa	93 0174145	7N	3W	29
21	333426	La Siesta #1	Maricopa	95 0185054	7N	3W	30
22	333427	La Siesta #3	Maricopa	95 0185055	7N	3W	30
23	350277	Lobo	Maricopa	98 0535740	6N	6W	26
24	374274	Lori's Place	Maricopa	2006 1491113	7N	3W	20
25	350278	Mine Lab	Maricopa	98 0535741	6N	6W	26
26	308433	Ocotillo #1	Maricopa	90 0506459	7N	3W	17, 20
27	308434	Ocotillo #2	Maricopa	90 0506460	7N	3W	17, 18
28	326326	Ocotillo #3	Maricopa	93 0174155	7N	3W	17, 18, 20
29	326319	Pat	Maricopa	93 0174152	7N	3W	31
30	326315	Pennyeight #1	Maricopa	93 0174148	7N	3W	29

The name and address of the owner of the Claims for which this is prepared is:

Roadrunners Prospectors Club Inc.
P. O. Box 56804
Phoenix, AZ 85079

Signature: _____ (agent)

Date: 8/20/2010

PHOENIX, ARIZONA
2010 AUG 20 A 9:51
BLM AZ STATE OFFICE
RECEIVED

OFFICIAL SEAL
DIANE C. AGBAYANI
NOTARY PUBLIC - State of Arizona
MARICOPA COUNTY
My Comm. Expires Oct. 9, 2011

NO. OF CLAIMS 186
AMOUNT $26,040.00
RECEIPT NO. 2195837
INIT. EG

When recorded mail to:
Roadrunner Prospect[illegible]lub
P. O. Box 56804
Phoenix, AZ 85079

MAINTENANCE FEE PAYMENT IN LIEU OF ASSESSMENT WORK FOR THE UPCOMING ASSESSMENT YEAR BEGINNING SEPTEMBER 1, 2010.

Seq. #	AMC #	Claim Name	County	Cnty Record Data	Township	Range	Section
31	326316	Pennyweight #2	Maricopa	93 0174156	7N	3W	29
32	326327	Pilgrim #1	Maricopa	93 0174153	7N	3W	31
33	126406	Randy B	Maricopa	15049 221	7N	3W	30
34	326772	Range Bull # 1	Maricopa	93 0362063	7N	3W	21
35	331233	Red Basin #1	Maricopa	94 0383049	6N	6W	26
36	327930	Red Bird # 7	Maricopa	93 0897433	7N	3W	17
37	327931	Red Bird # 8	Maricopa	93 0897432	7N	3W	20
38	328302	Red Bird # 9	Maricopa	93 0897431	7N	3W	17
39	328303	Red Bird #10	Maricopa	93 0819961	7N	3W	17
40	395912	Reeves Rendezvous	Maricopa	2010 0427788	7N	4W	5
41	374726	Roslyn's Roost	Maricopa	2006 1445012	7N	3W	17
42	329020	RR #1	Maricopa	94 0021782	6N	4W	1
43	329021	RR #2	Maricopa	94 0021783	6N	4W	1
44	329022	RR #3	Maricopa	94 0021784	6N	4W	1
45	329023	RR #4	Maricopa	94 0021785	6N	4W	1
46	339964	RR #5	Maricopa	96 0488373	6N	4W	1
47	339965	RR #6	Maricopa	96 0488374	6N	4W	1
48	364688	RR #7	Maricopa	2005 0477984	6N	4W	1
49	364689	RR #8	Maricopa	2005 0477985	6N	4W	1
50	247112	Sando	Maricopa	85 0559653	7N	3W	28
51	338207	Seven Grand	Maricopa	98 0139764	7N	4W	25
52	350279	Webster Mine	Maricopa	98 0535742	6N	6W	26
53	350280	Whistler	Maricopa	98 0535743	6N	6W	26
54	350281	Wickenburg	Maricopa	98 0535744	6N	6W	26

The name and address of the owner of the Claims for which this is prepared is:

Roadrunners Prospectors Club Inc.
P. O. Box 56804
Phoenix, AZ 85079

PHOENIX, ARIZONA
2010 AUG 20 A 9:51
BLM AZ STATE OFFICE
RECEIVED

Signature : [signature] (agent)

Date: 8/20/2010

OFFICIAL SEAL
DIANE C. AGBAYANI
NOTARY PUBLIC - State of Arizona
MARICOPA COUNTY
My Comm. Expires Oct. 9, 2011

When recorded mail to:
Roadrunner Prospecto— lub
P. O. Box 56804
Phoenix, AZ 85079

MAINTENANCE FEE PAYMENT IN LIEU OF ASSESSMENT WORK FOR THE UPCOMING ASSESSMENT YEAR BEGINNING SEPTEMBER 1, 2010.

Seq. #	AMC #	Claim Name	County	Cnty Record Data	Township	Range	Section
1	68531	Thomason	Yavapai	0121 511	9N	4W	7
2	251044	Faith #3	Yavapai	1812 836	9N	5W	13
3	251047	Lords Blessing	Yavapai	1803 415	9N	5W	13
4	358379	Aquarious Ext. West #1	Yavapai	3633817 4076 797	10N	2E	18
5	358380	Aquarious Ext. West #2	Yavapai	3633818 4076 798	10N	2E	18
6	358381	Aquarious Ext. West #3	Yavapai	3633819 4076 799	10N	2E	18
7	358382	Aquarious Ext. West #4	Yavapai	3633820 4076 800	10N	2E	18
8	48976	Aquarius #1	Yavapai	0801 192	10N	2E	7
9	62606	Aquarius #2	Yavapai	1001 437	10N	2E	7
10	48977	Aquarius #3	Yavapai	0801 194	10N	2E	7, 18
11	316493	Aquarius Extension	Yavapai	2402 767	10N	2E	18
12	356553	Au Sum 1	Yavapai	4511 771	10N	2E	28,29,32,33
13	329388	Bad Luck	Yavapai	2780 912	12N	1W	14, 23
14	82213	Bean Bag #1	Yavapai	0965 338	12N	1W	28
15	89414	Bean Bag #2	Yavapai	1249 413	12N	1W	28
16	235841	Betty #4	Yavapai	1713 778	12N	1W	14
17	235842	Betty #5	Yavapai	1713 780	12N	1W	14
18	174224	Big Rock #1	Yavapai	1469 76	12N	1W	10, 11
19	174225	Big Rock #2	Yavapai	1469 78	12N	1W	10
20	329394	Bonny	Yavapai	2780 924	12N	1W	30
21	395761	Bumble Bee King	Yavapai	4651 956	9N	2E	5
22	328605	Burro #1	Yavapai	2742 987	12N	1W	33
23	328606	Burro #2	Yavapai	2742 985	11N	1W	4
24	64830	Catclaw	Yavapai	0912 239	9N	4W	6
25	328703	Ceedee #1	Yavapai	2746 703	8N	1W	5
26	328593	Ceedee #2	Yavapai	2742 961	8N	1W	5
27	328594	Ceedee #3	Yavapai	2742 963	8N	1W	5
28	328595	Ceedee #4	Yavapai	2742 965	8N	1W	5
29	328704	Ceedee #5	Yavapai	2746 705	8N	1W	5
30	328597	Ceedee #7	Yavapai	2742 969	8N	1W	4
31	328598	Ceedee #8	Yavapai	2742 971	8N	1W	4
32	329392	Clinton	Yavapai	2780 920	12N/12N	1W/2W	30/25
33	329393	Clyde	Yavapai	2780 922	12N/12N	1W/2W	30/25
34	366267	Cobi's Gold	Yavapai	4281 505	11.5N	1E	19
35	350910	Devils Nest AU 12	Yavapai	3620 62	9N	4W	6
36	350907	Devils Nest AU 9	Yavapai	3620 60	9N	4W	6
37	142356	Donkey Mine #4	Yavapai	1422 292	12N	1W	33
38	356382	Ducbill #1	Yavapai	27429 1402 63	12N	1W	17
39	356383	Ducbill #2	Yavapai	27430 1402 65	12N	1W	17

The name and address of the owner of the Claims for which this is prepared is:
Roadrunners Prospectors Club Inc.
P. O. Box 56804
Phoenix, AZ 85079

Signature: _____ (agent)

Date: 8/20/2010

RECEIVED
2010 AUG 20 A 9:58
BLM AZ STATE OFFICE
PHOENIX, ARIZONA

OFFICIAL SEAL
DIANE C. AGBAYANI
NOTARY PUBLIC - State of Arizona
MARICOPA COUNTY
My Comm. Expires Oct. 9, 2011

When recorded mail to:

Roadrunner Prospectors b
P. O. Box 56804
Phoenix, AZ 85079

MAINTENANCE FEE PAYMENT IN LIEU OF ASSESSMENT WORK FOR THE UPCOMING ASSESSMENT YEAR BEGINNING SEPTEMBER 1, 2010.

Seq. #	AMC #	Claim Name	County	Cnty Record Data	Township	Range	Section
40	236096	Gary's Place #1A	Yavapai	1714 193	12N	1W	14
41	328705	Genes Dream	Yavapai	2746 707	9.5N	2E	20, 21
42	244561	Gold Dust #2	Yavapai	1781 510	11N	3E	30
43	95198	Gold Palace I	Yavapai	1256 447	12N	1W	19
44	95199	Gold Palace II	Yavapai	1256 450	12N	1W	19
45	95200	Gold Palace III	Yavapai	1256 453	12N	1W	19
46	95201	Gold Palace IV	Yavapai	1256 456	12N	1W	19
47	95202	Gold Palace V	Yavapai	1256 459	12N	1W	19
48	95205	Gold Palace VIII	Yavapai	1256 468	12N	1W	30
49	329390	Good Luck	Yavapai	2780 916	12N	1W	23, 24
50	92803	Goodwin #1	Yavapai	1058 779	12N	1W	28, 33
51	329391	Great Luck	Yavapai	2780 918	12N	1W	24
52	371802	Happy Times	Yavapai	4390 621	13N	3W	29, 32
53	358378	Hidden Treasure	Yavapai	3633816 4076 796	12N/12N	1W/2W	30,31/25,36
54	254412	Hinny	Yavapai	1807 656	11N	1E	34
55	362558	Holly Marie	Yavapai	3769442 4190 312	9.5N	2E	20, 21
56	368415	Jacks Hideaway	Yavapai	4308 863	13N	3W	29
57	254410	Jackass	Yavapai	1807 660	11N	1E	34, 35
58	112606	Janet Lynn No. Two (2)	Yavapai	1331 560	10N	1E	12, 13
59	96051	JDR #1	Yavapai	1267 825	12.5N	2W	21
60	96052	JDR #2	Yavapai	1267 827	12.5N	2W	21
61	96053	JDR #3	Yavapai	1267 829	12.5N/13N	2W/2W	21/33
62	254411	Jenney	Yavapai	1807 658	11N	1E	34
63	357837	Karen Lynn	Yavapai	4039 542	9N	4W	6
64	350905	King Duck II	Yavapai	4247 552	10N/9N	4W/4W	31/6
65	112605	Laura Kay No. One (1)	Yavapai	1331 563	10N	1E	12, 13
66	355930	Leave No Holes #1	Yavapai	3989 69	9N	5W	12
67	355931	Leave No Holes #2	Yavapai	3989 70	9N	5W	12
68	355932	Leave No Holes #3	Yavapai	3989 71	9N	5W	13
69	355933	Leave No Holes #4	Yavapai	3989 72	9N	5W	13
70	321061	Lefty #2	Yavapai	2479 560	8N	1E	30
71	350906	Little Terry	Yavapai	4247 551	9N	4W	6
72	95204	Gold Palace VII	Yavapai	1256 465	12N	1W	19
73	126538	Mandala 10	Yavapai	1371 343	10N	2E	31
74	129334	Mandala 12	Yavapai	1376 706	10N	2E	30
75	157621	Mandala 14	Yavapai	1437 981	10N	2E	30
76	102389	Mandala 2 & 3	Yavapai	1293 289	10N	2E	30
77	126535	Mandala 7	Yavapai	1437 985	10N	2E	30
78	126536	Mandala 8	Yavapai	1371 339	10N	2E	30
79	126537	Mandala 9	Yavapai	1371 341	10N	2E	30

The name and address of the owner of the Claims for which this is prepared is:

Roadrunners Prospectors Club Inc.
P. O. Box 56804
Phoenix, AZ 85079

Signature : _____ (agent)

Date: 8/20/2010

RECEIVED
2010 AUG 20 A 9:50
PLM AZ STATE OFFICE
PHOENIX, ARIZONA

OFFICIAL SEAL
DIANE C. AGBAYANI
NOTARY PUBLIC - State of Arizona
MARICOPA COUNTY
My Comm. Expires Oct. 9, 2011

When recorded mail to:

Roadrunner Prospecto■ lub
P. O. Box 56804
Phoenix, AZ 85079

MAINTENANCE FEE PAYMENT IN LIEU OF ASSESSMENT WORK FOR THE UPCOMING ASSESSMENT YEAR BEGINNING SEPTEMBER 1, 2010.

Seq. #	AMC #	Claim Name	County	Cnty Record Data	Township	Range	Section
80	364340	Mary Francis	Yavapai	3824744 4236 718	13N	1E	29
81	329318	Mercer's Place	Yavapai	2777 216, 3288 700	11N	1W	4
82	76951	Merciful Heavens #2	Yavapai	1329 344	12N/11N	1W/1W	33/4
83	95203	Gold Palace VI	Yavapai	1256 462	12N	1W	19
84	329389	No Luck	Yavapai	2780 914	12N	1W	23
85	314304	Oro De Valenzuela	Yavapai	3436 378	11N	1E	14
86	313473	Patriot 1	Yavapai	2347 704	11N	1W	4
87	313474	Patriot 2	Yavapai	2347 706	11N	1W	3, 4
88	313475	Patriot 3	Yavapai	2347 708	11N	1W	3
89	313476	Patriot 4	Yavapai	2347 710	11N	1W	3
90	313477	Patriot 5	Yavapai	2347 712	11N	1W	3
91	130489	Protecto 2	Yavapai	1381 826	12N	1W	33
92	366268	Renee's Best Chance	Yavapai	4281 507	13N	3W	32
93	191670	Roadrunner #1	Yavapai	1514 754	12.5N	1W	25
94	191671	Roadrunner #2	Yavapai	1514 756	12.5N	1W	25
95	366269	Rough Road	Yavapai	4281 503	11.5N	1E	30
96	313839	RR-Humbug #1	Yavapai	2352 463	8N	1E	31
97	313840	RR-Humbug #2	Yavapai	2352 460	8N	1E	31
98	314631	RR-Humbug #3	Yavapai	2360 845	8N	1E	29, 30
99	371803	Saddle Tramps	Yavapai	4390 622	13N	3W	29
100	74734	Sharon Lee #1	Yavapai	0912 397	11N	1E	35, 36
101	74735	Sharon Lee #2	Yavapai	0912 398	11N	1E	35
102	74736	Sharon Lee #3	Yavapai	0912 399	10N	1E	2
103	74737	Sharon Lee #4	Yavapai	0912 400	10N	1E	1, 2
104	366270	Stuck Duck	Yavapai	4281 506	13N	3W	32
105	366271	Tegan's Bank	Yavapai	4281 504	11.5N	1E	30
106	196365	Turkey Buzzard #1	Yavapai	1529 712	11N	3E	30
107	258456	Turkey Buzzard #2	Yavapai	1838 872	11N	3E	30
108	258457	Turkey Buzzard #3	Yavapai	1838 874	11N	3E	30
109	258458	Turkey Buzzard #4	Yavapai	1838 876	11N	3E	30
110	258455	Turkey Buzzard Ext.	Yavapai	1838 870	11N	3E	30
111	170911	Wednesday Hope #1	Yavapai	1467 691	10N	2E	31
112	114131	Wednesday Hope #4	Yavapai	1015 726, 1799 330	9.5N/10N	2E/2E	20/32
113	371350	Wilgers Wish	Yavapai	4372 442	13N	3W	32
114	89420	Wolf #1	Yavapai	0961 673, 90203541	11.5N	1E	31
115	89421	Wolf #2	Yavapai	0961 674, 2207 41	11.5N	1E	31
116	89422	Wolf #3	Yavapai	0961 675, 2207 41	11.5N	1E	31
117	89423	Wolf #4	Yavapai	0961 676, 2207 41	11.5N/11N	1E/1E	31/6
118	300332	Wolf #5	Yavapai	2208 526	11.5N	1E	31
119	300333	Wolf #6	Yavapai	2208 524	11N	1E	5, 6

The name and address of the owner of the Claims for which this is prepared is:

Roadrunners Prospectors Club Inc.
P. O. Box 56804
Phoenix, AZ 85079

Signature : _____ (agent)

Date: 8/20/2010

RECEIVED
BLM AZ STATE OFFICE
2010 AUG 20 A 9:50
PHOENIX, ARIZONA

OFFICIAL SEAL
DIANE C. AGBAYANI
NOTARY PUBLIC - State of Arizona
MARICOPA COUNTY
My Comm. Expires Oct. 9, 2011

When recorded mail to:

Roadrunner Prospect[illegible]Club
P. O. Box 56804
Phoenix, AZ 85079

MAINTENANCE FEE PAYMENT IN LIEU OF ASSESSMENT WORK FOR THE UPCOMING ASSESSMENT YEAR BEGINNING SEPTEMBER 1, 2010

Seq. #	AMC #	Claim Name	County	Cnty Record Data	Township	Range	Section
1	326754	Keystone #1	Pinal	1922 836	5S	15E	4
2	326764	Keystone #11	Pinal	1922 856	5S	15E	4
3	326765	Keystone #12	Pinal	1922 858	5S	15E	4
4	326757	Keystone #4	Pinal	1922 842	5S	15E	4
5	326758	Keystone #5	Pinal	1922 844	5S	15E	4
6	326760	Keystone #7	Pinal	1922 848	5S	15E	4
7	326761	Keystone #8	Pinal	1922 850	5S	15E	4
8	326762	Keystone #9	Pinal	1922 852	5S	15E	4

RECEIVED
BLM AZ STATE OFFICE
2010 AUG 20 A 9:49
PHOENIX, ARIZONA

OFFICIAL SEAL
DIANE C. AGBAYANI
NOTARY PUBLIC - State of Arizona
MARICOPA COUNTY
My Comm. Expires Oct. 9, 2011

The name and address of the owner of the Claims for which this is prepared is:

Roadrunners Prospectors Club Inc.
P. O. Box 56804
Phoenix, AZ 85079

Signature: _____ (agent)

Date: 8/20/2010

When recorded mail to:
Roadrunner Prospect[illegible]lub
P. O. Box 56804
Phoenix, AZ 85079

MAINTENANCE FEE PAYMENT IN LIEU OF ASSESSMENT WORK FOR THE UPCOMING ASSESSMENT YEAR BEGINNING SEPTEMBER 1, 2010.

Seq. #	AMC #	Claim Name	County	Cnty Record Data	Township	Range	Section
1	292017	C6 Placer	La Paz	88 6719	4N	20W	23
2	292924	CD7 Placer	La Paz	88 6943	4N	20W	14, 15, 23
3	259813	D6 Placer	La Paz	86 4195	4N	20W	26
4	38911	Diablo Placer	La Paz	1089 958	4N	20W	23,24,25,26
5	259814	Eastside Placer	La Paz	86 4196	4N	20W	23

RECEIVED
BLM AZ STATE OFFICE
2010 AUG 20 A 9:49
PHOENIX, ARIZONA

OFFICIAL SEAL
DIANE C. AGBAYANI
NOTARY PUBLIC - State of Arizona
MARICOPA COUNTY
My Comm. Expires Oct. 9, 2011

The name and address of the owner of the Claims for which this is prepared is:

Roadrunners Prospectors Club Inc.
P. O. Box 56804
Phoenix, AZ 85079

Signature: [signature] (agent)

Date: 8/20/2010

United States Department of the Interior
Bureau of Land Management
LANDS/RECREATION & PLANNING
ONE N CENTRAL AVE
PHOENIX, AZ 85004 -2203
Phone:

Receipt

No: 2195837

Transaction #: 2265674
Date of Transaction: 08/20/2010

CUSTOMER:	ROADRUNNER PROSPECTORS CLUB INC PO BOX 56804 PHOENIX,AZ 85079-6804 US

LINE #	QTY	DESCRIPTION	REMARKS	UNIT PRICE	TOTAL
1	1.00	LOCATABLE MINERALS / MINING CLAIMS-NOT NEW-UNADJUD,ONE AUTH NO. ONLY / MINING CLAIM MONEY RECEIVED **CASES:** AMC395914/$26040.00	2011 MAINT (186)	- n/a -	26040.00
				TOTAL:	**$26,040.00**

PAYMENT INFORMATION				
1	AMOUNT:	26040.00	POSTMARKED:	N/A
	TYPE:	CHECK	RECEIVED:	08/20/2010
	CHECK NO:	7201		
	NAME:	ROADRUNNER PROSPECTORS CLUB INC PO BOX 56804 PHOENIX AZ 85079-6804 US		

REMARKS

This receipt was generated by the automated BLM Collections and Billing System and is a paper representation of a portion of the official electronic record contained therein.

LEAD AMC SERIAL NUMBER	Lead AMC SERIAL NUMBER(S)		
AMC 32569	82212	92803	313473
326311	329388	362558	74734
33180	328593	368415	196365
291140	60532	254410	258455
328689	350903	96051	170911
374274	142355	357837	11413
329800	356380	112605	371350
329013	48976	355930	300332
308433	316493	321061	326754
291104	356553	129334	292017
126405	329388	157621	292924
331232	89414	102389	38911
350275	235841	364340	259812
326772	174224	76950	
327930	395761	91760	
328302	366267	130488	
374726	236096	366269	
339964	62606	313836	
364689	95198	314626	
247118	254410	371802	
338207	126534	89414	
358379	244561	329318	
371802	358378	314304	

When recorded mail to:
Roadrunner Prospectors Club
P. O. Box 56804
Phoenix, AZ 85079

AMC 32569
326311
33180
291140
328689
374274
329800
329013
308433

MAINTENANCE FEE PAYMENT IN LIEU OF ASSESSMENT WORK FOR THE UPCOMING ASSESSMENT YEAR BEGINNING SEPTEMBER 1, 2009.

Seq. #	AMC #	Claim Name	County	Cnty Record Data	Township	Range	Section
1	326311	Carrie #1	Maricopa	93 0174157	7N	3W	31
2	326312	Carrie #2	Maricopa	93 0174158	7N	3W	31
3	326313	Carrie #3	Maricopa	93 0174160	7N	3W	30
4	326314	Carrie #4	Maricopa	93 0174159	7N	3W	30
5	291104	Cass #2	Maricopa	92 0366284	7N	3W	29
6	328698	Cass #4	Maricopa	93 0885578	7N	3W	29
7	328699	Cass #5	Maricopa	93 0885577	7N	3W	29
8	328700	Cass #6	Maricopa	93 0885576	7N	3W	29
9	328701	Cass #7	Maricopa	93 0885575	7N	3W	29
10	328702	Cass #8	Maricopa	93 0885574	7N	3W	29
11	374275	Charles' Dream	Maricopa	2006 1491112	7N	3W	20
12	326322	Double R	Maricopa	93 0174149	6N	4W	12
13	350275	Gold Bug	Maricopa	98 0535738	6N	6W	26
14	350276	Gold Master	Maricopa	98 0535739	6N	6W	26
15	329800	Gypsy Moth 1	Maricopa	94 0218517	7N	3W	21
16	329801	Gypsy Moth 2	Maricopa	94 0218518	7N	3W	21
17	326323	Jake #1	Maricopa	93 0174147	7N	3W	29
18	326324	Jake #2	Maricopa	93 0174146	7N	3W	29
19	326325	Jake #3	Maricopa	93 0174145	7N	3W	29
20	329013	Jake #4	Maricopa	94 0021775	7N	3W	29
21	333426	La Siesta #1	Maricopa	94 0185054	7N	3W	30
22	333427	La Siesta #3	Maricopa	94 0185054	7N	3W	30
23	350277	Lobo	Maricopa	98 0535741	6N	6W	26
24	374274	Lori's Place	Maricopa	2006 1491113	7N	3W	20
25	350278	Mine Lab	Maricopa	98 0535740	6N	6W	26
26	308433	Ocotillo #1	Maricopa	90 0506459	7N	3W	17 & 20
27	308434	Ocotillo #2	Maricopa	90 0506460	7N	3W	17 & 18
28	326326	Ocotillo #3	Maricopa	93 0174155	7N	3W	17
29	326319	Pat	Maricopa	93 0174152	7N	3W	31
30	326315	Pennyweight #1	Maricopa	93 0174148	7N	3W	29

RECEIVED
PHM AZ STATE OFFICE
2009 AUG 26 A 0:14

The name and address of the owner of the Claims for which this is prepared is:

Roadrunners Prospectors Club Inc.
P. O. Box 56804
Phoenix, AZ 85079

Signature: Jack Engbrecht (agent)

Date: 8/26/09

STATE OF ARIZONA
COUNTY OF MARICOPA } SS

This instrument was acknowledged before me this 26th day of August, 2009, by Jack Engbrecht in witness whereof I herewith set my hand and official seal.

NOTARY PUBLIC
March 25th 2013 Expires

OFFICIAL SEAL
J. R. SOIT
NOTARY PUBLIC - State of Arizona
MARICOPA COUNTY
My Comm. Expires March 25, 2013

ENTERED
SEP 3 2009
DJJ

When recorded mail to:
Roadrunner Prospectors Club
P. O. Box 56804
Phoenix, AZ 85079

AMC 126405
331232
350275

MAINTENANCE FEE PAYMENT IN LIEU OF ASSESSMENT WORK FOR THE UPCOMING ASSESSMENT YEAR BEGINNING SEPTEMBER 1, 2009.

Seq. #	AMC #	Claim Name	County	Cnty Record Data	Township	Range	Section
31	326316	Pennyweight #2	Maricopa	93 0174156	7N	3W	29
32	326327	Pilgram #1	Maricopa	93 0174153	7N	3W	31
33	126406	Randy B.	Maricopa	15049 221-222	7N	3W	30
34	326772	Range Bull # 1	Maricopa	93 0363063	7N	3W	21
35	331233	Red Basin #1	Maricopa	94 0383049	6N	6W	26
36	327930	Red Bird # 7	Maricopa	93 0897433	7N	3W	17
37	327931	Red Bird # 8	Maricopa	93 0897432	7N	3W	20
38	328302	Red Bird # 9	Maricopa	93 0897431	7N	3W	17
39	328303	Red Bird #10	Maricopa	93 0819961	7N	3W	17
40	374726	Roslyn's Roost	Maricopa	2006 1445012	7N	3W	17
41	329020	RR #1	Maricopa	94 0021782	6N	4W	1
42	329021	RR #2	Maricopa	94 0021783	6N	4W	1
43	329022	RR #3	Maricopa	94 0021784	6N	4W	1
44	329023	RR #4	Maricopa	94 0021785	6N	4W	1
45	339964	RR #5	Maricopa	96 0488373	6N	4W	1
46	339965	RR #6	Maricopa	96 0488374	6N	4W	1
47	364688	RR #7	Maricopa	2005 0477984	6N	4W	1
48	364689	RR #8	Maricopa	2005 0477985	6N	4W	1
49	247112	Sando	Maricopa	85 0559653	7N	3W	28
50	338207	Seven Grand	Maricopa	98 0139764	7N	4W	25
51	350279	Webster Mine	Maricopa	98 0535742	6N	6W	26
52	350280	Whistler	Maricopa	98 0535743	6N	6W	26
53	350281	Wickenburg	Maricopa	98 0535744	6N	6W	26

23

STATE OF ARIZONA }
COUNTY OF MARICOPA } SS

This instrument was acknowledged before me this 26th day of August, 20 09, by Jack Sinnbrecht
In witness whereof I herewith set my hand and official seal.

NOTARY PUBLIC
March 25th 2013 Expires

The name and address of the owner of the Claims for which this is prepared is:

Roadrunners Prospectors Club Inc.
P. O. Box 56804
Phoenix, AZ 85079

RECEIVED
2009 AUG 26 A 10: 14
PHOENIX, ARIZONA
ARIZONA STATE OFFICE

Signature: Jack Sinnbrecht (agent)

Date: 8/26/09

OFFICIAL SEAL
J. R. SOIT
NOTARY PUBLIC - State of Arizona
MARICOPA COUNTY
My Comm. Expires March 25, 2013

When recorded mail to:
Roadrunner Prospectors Club
P. O. Box 56804
Phoenix, AZ 85079

82212
329388
328593
60532
350903
142355
356380

MAINTENANCE FEE PAYMENT IN LIEU OF ASSESSMENT WORK FOR THE UPCOMING ASSESSMENT YEAR BEGINNING SEPTEMBER 1, 2009.

Seq. #	AMC #	Claim Name	County	Cnty Record Data	Township	Range	Section
1	358379	Aquarious Ext. West #1	Yavapai	3633817 4076 797	10N	2E	18
2	358380	Aquarious Ext. West #2	Yavapai	3633818 4076 798	10N	2E	18
3	358381	Aquarious Ext. West #3	Yavapai	3633819 4076 799	10N	2E	18
4	358382	Aquarious Ext. West #4	Yavapai	3633820 4076 800	10N	2E	18
5	48976	Aquarius #1	Yavapai	0801 192	10N	2E	7
6	62606	Aquarius #2	Yavapai	1001 437	10N	2E	7
7	48977	Aquarius #3	Yavapai	0801 194	10N	2E	7, 18
8	316493	Aquarius Extension	Yavapai	2402 767	10N	2E	18
9	356553	Au Sum 1	Yavapai	4511 771	10N	2E	28,29,32,33
10	329388	Bad Luck	Yavapai	2780 912-913	12N	1W	14, 23
11	82213	Bean Bag #1	Yavapai	0965 338	12N	1W	28
12	89414	Bean Bag #2	Yavapai	1249 413	12N	1W	28
13	235841	Betty 4	Yavapai	1713 778	12N	1W	14
14	235842	Betty 5	Yavapai	1713 780	12N	1W	14
15	174224	Big Rock #1	Yavapai	1469 76-77	12N	1W	12, 11
16	174225	Big Rock #2	Yavapai	1469 78-79	12N	1W	10
17	329394	Bonny	Yavapai	2780 924-925	2N	1W	30
18	395761	Bumble Bee King	Yavapai	4651 956	9N	2E	5
19	328605	Burro #1	Yavapai	2742 988-989	12N	1W	33
20	328606	Burro #2	Yavapai	2742 986-978	11N	1W	4
21	64830	Cat Claw	Yavapai	0912 239	9N	4W	6
22	328703	CeeDee #1	Yavapai	2746 703	8N	1W	5
23	328593	CeeDee #2	Yavapai	2742 961	8N	1W	5
24	328594	CeeDee #3	Yavapai	2742 963	8N	1W	5
25	328595	CeeDee #4	Yavapai	2742 965	8N	1W	5
26	328704	CeeDee #5	Yavapai	2746 705	8N	1W	5
27	328597	CeeDee #7	Yavapai	2742 969	8N	1W	4
28	328598	CeeDee #8	Yavapai	2742 971	8N	1W	4
29	329392	Clinton	Yavapai	2780 920-921	12N 12N	1W 2W	30, 25
30	329393	Clyde	Yavapai	2780 922-923	12N 12N	1W 2W	30, 25
31	366267	Cobis Gold	Yavapai	4281 505	11.5N	1E	19
32	350910	Devils Nest AU 12	Yavapai	3620 62-63	9N	4W	6
33	350907	Devils Nest AU 9	Yavapai	3620 60-61	9N	4W	6
34	142356	Donkey Mine #4	Yavapai	1422 292-293	12N	1W	33
35	356382	Ducbill #1	Yavapai	27429 1402 63-64	12N	1W	17
36	356383	Ducbill#2	Yavapai	27430 1402 65	12N	1W	17
37	236096	Gary's Place #1A	Yavapai	1714 194	12N	1W	14
38	328705	Genes Dream	Yavapai	2746 707-708	9.5N	2E	20, 21

The name and address of the owner of the Claims for which this is prepared is:
Roadrunners Prospectors Club Inc.
P. O. Box 56804
Phoenix, AZ 85079

RECEIVED
2009 AUG 26 A 10:14

Signature: _____ (agent)

Date: 8/24/09

STATE OF ARIZONA }
COUNTY OF MARICOPA } SS

This instrument was acknowledged before me this 26th day of August, 2009, by Chuck Engbrecht
In witness whereof I herewith set my hand and official seal.

_____ NOTARY PUBLIC
March 25th, 2013 Expires

OFFICIAL SEAL
J. R. SOIT
NOTARY PUBLIC - State of Arizona
MARICOPA COUNTY
My Comm. Expires March 25, 2013

When recorded mail to:
Roadrunner Prospectors Club
P. O. Box 56804
Phoenix, AZ 85079

95 198
254410
126534

RECEIVED
2009 AUG 26 A 10:
AZ STATE OFFICE
PHOENIX, ARIZONA

MAINTENANCE FEE PAYMENT IN LIEU OF ASSESSMENT WORK FOR THE UPCOMING ASSESSMENT YEAR BEGINNING SEPTEMBER 1, 2009.

Seq. #	AMC #	Claim Name	County	Cnty Record Data	Township	Range	Section
39	244561	Gold Dust #2	Yavapai	1781 512	11N	3E	30
40	95198	Gold Palace I	Yavapai	1256 447-448	12N	1W	19
41	95199	Gold Palace II	Yavapai	1256 450-451	12N	1W	19
42	95200	Gold Palace III	Yavapai	1256 453-454	12N	1W	19
43	95201	Gold Palace IV	Yavapai	1256 456-457	12N	1W	19
44	95202	Gold Palace V	Yavapai	1256 459-460	12N	1W	19
45	95205	Gold Palace VIII	Yavapai	1256 468-469	12N	1W	30
46	329390	Good Luck	Yavapai	2780 916-917	12N	1W	23, 24
47	92803	Goodwin #1 OK	Yavapai	1058 779	12N	1W	28, 33
48	329391	Great Luck	Yavapai	2780 918-919	12N	1W	24
49	371802	Happy Times	Yavapai	4390 621	13N	3W	29, 32
50	358378	Hidden Treasure	Yavapai	3633816 4076 796	12N	2W	25, 30, 36
51	254411	Hinny	Yavapai	20571	11N	1E	34
52	362558	Holly Marie	Yavapai	3769442 4190 312	9.5N	2E	20, 21
53	368415	Jack's Hideaway	Yavapai	4308 863	13N	3W	29
54	254410	JackAss	Yavapai	20570	11N	1E	34, 35
55	112606	Janet Lynn #2	Yavapai	1331 561	10N	1E	12, 13
56	96051	JDR 1	Yavapai	1267 825-826	12.5N	2W	21
57	96052	JDR 2	Yavapai	1267 827-828	12.5N	2W	21
58	96053	JDR 3	Yavapai	1267 829-830	12.5 13N	2W 2W	21, 33
59	254412	Jenny	Yavapai	20569	11N	1E	34
60	357837	Karen Lynn	Yavapai	4039 541-542	9N	4W	6
61	350905	King Duck II	Yavapai	3620 58-59	10N 9N	4W 4W	31, 6
62	112605	Laura Kay #1	Yavapai	1331 563-565	10N	1E	12, 13
63	355930	Leave No Holes #1	Yavapai	3892 472	9N	5W	12
64	355931	Leave No Holes #2	Yavapai	3892 471	9N	5W	12
65	355932	Leave No Holes #3	Yavapai	3892 470	9N	5W	13
66	355933	Leave No Holes #4	Yavapai	3892 469	9N	5W	13
67	321061	Lefty #2	Yavapai	2479 560-561	8N	1E	30
68	350906	Little Terry	Yavapai	3620 63-64	9N	4W	6
69	95204	Lots Of Rock	Yavapai	1256 465-466	12N	1W	19
70	126538	Mandella 10	Yavapai	1371 343-344	10N	2E	31
71	129334	Mandella 12	Yavapai	1376 706-708	10N	2E	30
72	157621	Mandella 14	Yavapai	1436 981-982	10N	2E	30
73	102389	Mandella 2 & 3	Yavapai	1293 289-290	10N	2E	30
74	126535	Mandella 7	Yavapai	1437 985	10N	2E	30
75	126536	Mandella 8	Yavapai	1371 339-340	10N	2E	30
76	126537	Mandella 9	Yavapai	1371 341-342	10N	2E	30
77	364340	Mary Francis	Yavapai	3824744 4236 718	13N	1E	29

The name and address of the owner of the Claims for which this is prepared is:

Roadrunners Prospectors Club Inc.
P. O. Box 56804
Phoenix, AZ 85079

Signature : (agent)

Date: 8/24/09

STATE OF ARIZONA }
COUNTY OF MARICOPA } SS

This instrument was acknowledged before me this 26th day of August, 2009, by Jack Englebrecht
In witness whereof I herewith set my hand and official seal.

NOTARY PUBLIC
My Comm. Expires March 25th 2013

OFFICIAL SEAL
J. R. SOIT
NOTARY PUBLIC - State of Arizona
MARICOPA COUNTY
My Comm. Expires March 25, 2013

When recorded mail to:
Roadrunner Prospectors Club
P. O. Box 56804
Phoenix, AZ 85079

76950
91760
130488
366267
313836
314626
371802
89414

MAINTENANCE FEE PAYMENT IN LIEU OF ASSESSMENT WORK FOR THE UPCOMING ASSESSMENT YEAR BEGINNING SEPTEMBER 1, 2009.

Seq. #	AMC #	Claim Name	County	Cnty Record Data	Township	Range	Section
78	329318	Mercer's Place	Yavapai	2777 216	11N	1W	4
79	76951	Merciful Heavens #2	Yavapai	0956 72	12N 11N	1W 1W	33, 4
80	95203	More Than Lot Of Rock	Yavapai	1256 462-463	12N	1W	19
81	329389	No Luck	Yavapai	2780 914-915	12N	1W	23
82	314304	Oro De Valenzuela	Yavapai	3436 378-002	11N	1E	14
83	313473	Patriot #1	Yavapai	2347 704-705	11N	1W	4
84	313474	Patriot #2	Yavapai	2347 706-707	11N	1W	3, 4
85	313475	Patriot #3	Yavapai	2347 708-709	11N	1W	3
86	313476	Patriot #4	Yavapai	2347 710-711	11N	1W	3
87	313477	Patriot #5	Yavapai	2347 712-713	11N	1W	3
88	130489	Protecto #2	Yavapai	1381 826-827	12N	1W	33
89	366268	Renees Best Chance	Yavapai	4281 507	13N	3W	32
90	191670	Roadrunner #1	Yavapai	1514 754-755	12.5N	1W	25
91	191671	Roadrunner #2	Yavapai	1514 756-757	12.5N	1W	25
92	366269	Rough Road	Yavapai	4281 503	11.5N	1E	30
93	313839	RR Humbug #1	Yavapai	2352 464	8N	1E	31
94	313840	RR Humbug #2	Yavapai	2352 401	8N	1E	31
95	314631	RR Humbug #3	Yavapai	2360 845	8N	1E	29, 30,31
96	371803	Saddle Tramps	Yavapai	4390 622	13N	3W	29
97	74734	Sharon Lee #1	Yavapai	0912 397	11N	1E	35, 36
98	74735	Sharon Lee #2	Yavapai	0912 398	11N	1E	35
99	74736	Sharon Lee #3	Yavapai	0912 399	10N	1E	2
100	74737	Sharon Lee #4	Yavapai	0912 400	10N	1E	1, 2
101	366270	Stuck Duck	Yavapai	4281 506	13N	3W	32
102	366271	Tegans Bank	Yavapai	4281 504	11.5N	1E	30
103	196365	Turkey Buzzard #1	Yavapai	1529 712	11N	3E	30
104	258456	Turkey Buzzard #2	Yavapai	1838 872	11N	3E	30
105	258457	Turkey Buzzard #3	Yavapai	1838 874	11N	3E	30
106	258458	Turkey Buzzard #4	Yavapai	1838 876	11N	3E	30
107	258455	Turkey Buzzard Ext.	Yavapai	1838 870	11N	3E	30
108	170911	Wednesday Hope #1	Yavapai	1467 691	10N	2E	31
109	11413	Wednesday Hope #4	Yavapai	1015 726	9.5N 10N	2E 2E	20, 32
110	371350	Wilgers Wish	Yavapai	4372 442	13N	3W	32
111	89420	Wolf 1	Yavapai	0961 673	11.5N	1E	31
112	89421	Wolf 2	Yavapai	0961 674	11.5N	1E	31
113	89422	Wolf 3	Yavapai	0961 675	11.5N	1E	31
114	89423	Wolf 4	Yavapai	0961 676	11.5N	1E	31
115	300332	Wolf 5	Yavapai	2208 526-527	11.5N	1E	31
116	300333	Wolf 6	Yavapai	2208 524-525	11N	1E	6

RECEIVED
2009 AUG 26 A 10:14
STATE OFFICE
ARIZONA

The name and address of the owner of the Claims for which this is prepared is:

Roadrunners Prospectors Club Inc.
P. O. Box 56804
Phoenix, AZ 85079

Signature: [signature] (agent)

Date: 8/26/09

OFFICIAL SEAL
J. R. SOIT
NOTARY PUBLIC - State of Arizona
MARICOPA COUNTY
My Comm. Expires March 25, 2013

STATE OF ARIZONA
COUNTY OF MARICOPA } SS

This instrument was acknowledged before me this 26th day of August, 20 09, by Jack Engbrecht
In witness whereof I herewith set my hand and official seal.

[signature] NOTARY PUBLIC
March 25th 2013 Expires

When recorded mail to:
Roadrunner Prospectors Club
P. O. Box 56804
Phoenix, AZ 85079

MAINTENANCE FEE PAYMENT IN LIEU OF ASSESSMENT WORK FOR THE UPCOMING ASSESSMENT YEAR BEGINNING SEPTEMBER 1, 2009.

Seq. #	AMC #	Claim Name	County	Cnty Record Data	Township	Range	Section
1	326754	Keystone #1	Pinal	1922 836	5S	15E	4
2	326764	Keystone #11	Pinal	1922 856	5S	15E	4
3	326765	Keystone #12	Pinal	1922 858	5S	15E	4
4	326757	Keystone #4	Pinal	1922 842	5S	15E	4
5	326758	Keystone #5	Pinal	1922 844	5S	15E	4
6	326760	Keystone #7	Pinal	1922 848	5S	15E	4
7	326761	Keystone #8	Pinal	1922 850	5S	15E	4
8	326762	Keystone #9	Pinal	1922 852	5S	15E	4

RECEIVED
AZ STATE OFFICE
2009 AUG 26 A 10:14
PHOENIX, ARIZONA

STATE OF ARIZONA }
COUNTY OF MARICOPA } SS

This instrument was acknowledged before me this 26th day of August, 20 09, by Jack Engbretson
In witness whereof I herewith set my hand and official seal.

NOTARY PUBLIC
March 25th 2013 Expires

OFFICIAL SEAL
J. R. SOIT
NOTARY PUBLIC - State of Arizona
MARICOPA COUNTY
My Comm. Expires March 25, 2013

The name and address of the owner of the Claims for which this is prepared is:

Roadrunners Prospectors Club Inc.
P. O. Box 56804
Phoenix, AZ 85079

Signature: Jack Engbretson (agent)

Date: 8/24/09

When recorded mail to:
Roadrunner Prospectors Club
P. O. Box 56804
Phoenix, AZ 85079

259812

MAINTENANCE FEE PAYMENT IN LIEU OF ASSESSMENT WORK FOR THE UPCOMING ASSESSMENT YEAR BEGINNING SEPTEMBER 1, 2009.

Seq. #	AMC #	Claim Name	County	Cnty Record Data	Township	Range	Section
1	292017	C-6 Placer	La Paz	86 6719	4N	20W	23
2	292924	CD7 Placer	La Paz	86 6943	4N	20W	14,15,23
3	259813	D6 Placer	La Paz	86 4195	4N	20W	26
4	38911	Diablo Placer	La Paz	1089 958-959	4N	20W	24 & 25
5	259814	Eastside Placer	La Paz	86 4196	4N	20W	23

RECEIVED
AZ STATE OFFICE
2009 AUG 26 A 10:14
PHOENIX, ARIZONA

STATE OF ARIZONA }
COUNTY OF MARICOPA } SS

This instrument was acknowledged before me this 26th day of August, 2009, by Jack Engbretson
In witness whereof I herewith set my hand and official seal.

NOTARY PUBLIC
March 25th 2013 Expires

OFFICIAL SEAL
J. R. SOIT
NOTARY PUBLIC - State of Arizona
MARICOPA COUNTY
My Comm. Expires March 25, 2013

The name and address of the owner of the Claims for which this is prepared is:

Roadrunners Prospectors Club Inc.
P. O. Box 56804
Phoenix, AZ 85079

Signature: Jack Engbretson (agent)

Date: 8/26/09

United States Department of the Interior
Bureau of Land Management
BUSINESS & SUPPORT SVCS DIV
ONE N CENTRAL AVE SUITE 800
PHOENIX, AZ 85004 -4427
Phone: (602) 417-9200

Receipt

No: 1987532

Transaction #: 2051706
Date of Transaction: 08/26/2009

CUSTOMER:	ROADRUNNER PROSPECTORS CLUB INC PO BOX 56804 PHOENIX,AZ 85079-6804 US

LINE #	QTY	DESCRIPTION	REMARKS	UNIT PRICE	TOTAL
1	1.00	LOCATABLE MINERALS / MINING CLAIMS-NOT NEW-UNADJUD,ONE AUTH NO. ONLY / MINING CLAIM MONEY RECEIVED **CASES:** AMC326311/$25480.00	MAINT 2010/182	- n/a -	25480.00
				TOTAL:	**$25,480.00**

PAYMENT INFORMATION				
1	AMOUNT:	25480.00	POSTMARKED:	N/A
	TYPE:	CHECK	RECEIVED:	08/26/2009
	CHECK NO:	6928		
	NAME:	ROADRUNNER PROSPECTORS CLUB INC PO BOX 56804 PHOENIX AZ 85079-6804 US		

REMARKS

This receipt was generated by the automated BLM Collections and Billing System and is a paper representation of a portion of the official electronic record contained therein.

CK 4917

AMC 95198
Aug 10 - 2009

AMC 95207

Mantenance fee 2010
Payment $146.00

Bureau of Land Management
Business & Support Div.
Arizona State Office
One North Central ave Suite 800
Phoenix Ariz. 85004

RECEIVED
BLM AZ STATE OFFICE
2009 AUG 14 A 8:14
PHOENIX, ARIZONA

The claim is in Yavapai Co.
BLM serial No AMC 95207
Name Gold King V
Co-Book Docket 1256 Pages 444-445-446

Claimants Name
Karl T. Frey
Emily J. Frey
Karl T Frey

address 11120 Frey Ranch Rd.
Camille AZ. 86325

Ph 928-639-9513

ENTERED
AUG 28 2009
DJJ

United States Department of the Interior
Bureau of Land Management
BUSINESS & SUPPORT SVCS DIV
ONE N CENTRAL AVE SUITE 800
PHOENIX, AZ 85004 -4427
Phone: (602) 417-9200

Receipt

No: 1977727

Transaction #: 2041723
Date of Transaction: 08/14/2009

CUSTOMER:	KARL T FREY 11120 E FREY RANCH RD CORNVILLE,AZ 86325-6202 US

LINE #	QTY	DESCRIPTION	REMARKS	UNIT PRICE	TOTAL
1	1.00	LOCATABLE MINERALS / MINING CLAIMS-NOT NEW-UNADJUD,ONE AUTH NO. ONLY / MINING CLAIM MONEY RECEIVED **CASES:** AMC95207/$140.00	MAINT 2010	- n/a -	140.00
				TOTAL:	**$140.00**

PAYMENT INFORMATION				
1	AMOUNT:	140.00	POSTMARKED:	08/12/2009
	TYPE:	CHECK	RECEIVED:	08/14/2009
	CHECK NO:	6717		
	NAME:	THE KARL T AND EMILY J FREY FAMILY REVOCABLE TRUST 11120 E FREY RANCH RD CORNVILLE AZ 86325-6202 US		

REMARKS

This receipt was generated by the automated BLM Collections and Billing System and is a paper representation of a portion of the official electronic record contained therein.

ENTERED INTO COMPUTER
SEP 16 2008

LEAD FILE NUMBERS:
AMC 126405; 247112; 291104; 308433; 326311; 326772;
327930; 328902; 328689; 329013; 329019; 329800; 331232;
333426; 338207; 339964; 350275; 364688; 374274;
374275; 374726; 258455; 300332; 313836; 314304; 314626;
316492; 321061; 328593; 328689; 329318; 329388; 368415;
371350; 371802; 344338; 355930; 356703; 356380; 313473;
357837; 358903; 371802; 331455; 364340; 364820; 365711; 366267;

LEAD AMC SERIAL NUMBER	AMC SERIAL NUMBER(S)	NUMBER OF CLAIM(S)
AMC 362558		
11413		
48976		
62606		
64830		
74734		
76950		
82212		
89414		
92803		
95198		
358378		
358377		
358379		
348628		
95198		
96051		
102389		
112605		
126534		
129334		
130488		
142355		

ENTERED INTO COMPUTER
SEP 16 2008

LEAD FILE NUMBERS:

AMC 126403; 247112; 291104; 308433; 326311; 326772; 327930; 328902; 328689; 329013; 329013; 329800; 331232; 333426; 338207; 339964; 350275; 364668; 374274; 374275; 374726; 258455; 300332; 313836; 314304; 314626; 316492; 321061; 328592; 328689; 329318; 329388; 368415; 371950; 371802; 344338; 355990; 356703; 356380; 313473; 357837; 350903; 371802; 331455; 364340; 364820; 365711; 366267;

LEAD AMC SERIAL NUMBER	AMC SERIAL NUMBER(S)	NUMBER OF CLAIM(S)
AMC 362558		
11413		
48976		
62606		
64830		
74734		
76950		
82210		
89414		
92803		
95198		
358378		
358377		
358379		
348628		
95198		
96051		
102389		
112605		
126534		
129934		
130488		
142355		

LEAD FILE NUMBERS:
AMC157621; 170911; 174224; 191670; 196365; 235841; 236096; 244561; 254410; 258455; 356553; 92451; 3891; 257812; 292017; 292924; 326754; 3282; 127666; 211542;

LEAD AMC SERIAL NUMBER	AMC SERIAL NUMBER(S)	NUMBER OF CLAIM(S)

When recorded mail to:
Roadrunner Prospectors Club
P. O. Box 56804
Phoenix, AZ 85079

RECEIVED
BLM AZ STATE OFFICE

2008 AUG 27 P 12: 38

PHOENIX, ARIZONA

MAINTENANCE FEE PAYMENT IN LIEU OF ASSESSMENT WORK FOR THE UPCOMING ASSESSMENT YEAR BEGINNING SEPTEMBER 1, 2008.

#	AMC #	Claim Name	County	Cty Record Data	Twnshp	Range	Section
1	126406	Randy B.	Maricopa	15049 221-222	7N	3W	30
2	247112	Sando	Maricopa	85 0559653	7N	3W	28
3	291104	Cass #2	Maricopa	92 0366284	7N	3W	29
4	308433	Ocotillo #1	Maricopa	90 0506459	7N	3W	17 & 20
5	308434	Ocotillo #2	Maricopa	90 0506460	7N	3W	17 & 18
6	326311	Carrie #1	Maricopa	93 0174157	7N	3W	31
7	326312	Carrie #2	Maricopa	93 0174158	7N	3W	31
8	326313	Carrie #3	Maricopa	93 0174160	7N	3W	30
9	326314	Carrie #4	Maricopa	93 0174159	7N	3W	30
10	326315	Pennyweight #1	Maricopa	93 0174148	7N	3W	29
11	326316	Pennyweight #2	Maricopa	93 0174156	7N	3W	29
12	326319	Pat	Maricopa	93 0174152	7N	3W	31
13	326322	Double R	Maricopa	93 0174149	6N	4W	12
14	326323	Jake #1	Maricopa	93 0174147	7N	3W	29
15	326324	Jake #2	Maricopa	93 0174146	7N	3W	29
16	326325	Jake #3	Maricopa	93 0174145	7N	3W	29
17	326326	Ocotillo #3	Maricopa	93 0174155	7N	3W	17
18	326327	Pilgram #1	Maricopa	93 0174153	7N	3W	31
19	326772	Range Bull # 1	Maricopa	93 0363063	7N	3W	21
20	327930	Red Bird # 7	Maricopa	93 0897433	7N	3W	17
21	327931	Red Bird # 8	Maricopa	93 0897432	7N	3W	20
22	328302	Red Bird # 9	Maricopa	93 0897431	7N	3W	17
23	328303	Red Bird # 10	Maricopa	93 0819961	7N	3W	17
24	328698	Cass #4	Maricopa	93 0885578	7N	3W	29
25	328699	Cass #5	Maricopa	93 0885577	7N	3W	29
26	328700	Cass #6	Maricopa	93 0885576	7N	3W	29
27	328701	Cass #7	Maricopa	93 0885575	7N	3W	29
28	328702	Cass #8	Maricopa	93 0885574	7N	3W	29
29	329013	Jake #4	Maricopa	94 0021775	7N	3W	29

29/5C

The name and address of the owner of the Claims for which this is prepared is:
Roadrunners Prospectors Club Inc.
P. O. Box 56804
Phoenix, AZ 85079

Signature : [signature] (agent) Date: 8/27/08

[signature]

OFFICIAL SEAL
ZACHARY P. GREEN
NOTARY PUBLIC State of Arizona
MARICOPA COUNTY
My Comm. Expires June 2, 2012

When recorded mail to:
Roadrunner Prospectors Club
P. O. Box 56804
Phoenix, AZ 85079

RECEIVED
BLM AZ STATE OFFICE

2008 AUG 27 P 12:38

PHOENIX, ARIZONA

MAINTENANCE FEE PAYMENT IN LIEU OF ASSESSMENT WORK FOR THE UPCOMING ASSESSMENT YEAR BEGINNING SEPTEMBER 1, 2008.

	#	AMC #	Claim Name	County	Cty Record Data	Twnshp	Range	Section
19013	30	329020	RR #1	Maricopa	94 0021782	6N	4W	1
	31	329021	RR #2	Maricopa	94 0021783	6N	4W	1
	32	329022	RR #3	Maricopa	94 0021784	6N	4W	1
	33	329023	RR #4	Maricopa	94 0021785	6N	4W	1
L	34	329800	Gypsy Moth 1	Maricopa	94 0218517	7N	3W	21
	35	329801	Gypsy Moth 2	Maricopa	94 0218518	7N	3W	21
1832	36	331233	Red Basin #1	Maricopa	94 0383049	6N	6W	26
L	37	333426	La Siesta #1	Maricopa	94 0185054	7N	3W	30
	38	333427	La Siesta #3	Maricopa	94 0185054	7N	3W	30
L	39	338207	Seven Grand	Maricopa	98 0139764	7N	4W	25
L	40	339964	RR #5	Maricopa	96 0488373	6N	4W	1
	41	339965	RR #6	Maricopa	96 0488374	6N	4W	1
L	42	350275	Gold Bug	Maricopa	98 0535738	6N	6W	26
	43	350276	Gold Master	Maricopa	98 0535739	6N	6W	26
	44	350277	Lobo	Maricopa	98 0535741	6N	6W	26
	45	350278	Mine Lab	Maricopa	98 0535740	6N	6W	26
	46	350279	Webster Mine	Maricopa	98 0535742	6N	6W	26
	47	350280	Whistler	Maricopa	98 0535743	6N	6W	26
	48	350281	Wickenburg	Maricopa	98 0535744	6N	6W	26
L	49	364688	RR #7	Maricopa	2005 0477984	6N	4W	1
	50	364689	RR #8	Maricopa	2005 0477985	6N	4W	1
L	51	374274	Lori's Place	Maricopa	2006 1491113	7N	3W	20
L	52	374275	Charles' Dream	Maricopa	2006 1491112	7N	3W	20
L	53	374726	Roslyn's Roost	Maricopa	2006 1445012	7N	3W	17

The name and address of the owner of the Claims for which this is prepared is:
Roadrunners Prospectors Club Inc.
P. O. Box 56804
Phoenix, AZ 85079

Signature : [signature] (agent) Date: 8/27/08

OFFICIAL SEAL
ZACHARY P. GREEN
NOTARY PUBLIC State of Arizona
MARICOPA COUNTY
My Comm. Expires June 2, 2012

When recorded mail to:
Roadrunner Prospectors Club
P. O. Box 56804
Phoenix, AZ 85079

RECEIVED
BLM AZ STATE OFFICE

2008 AUG 27 P 12:38

PHOENIX, ARIZONA

MAINTENANCE FEE PAYMENT IN LIEU OF ASSESSMENT WORK FOR THE UPCOMING ASSESSMENT YEAR BEGINNING SEPTEMBER 1, 2008.

#	AMC #	CLAIM NAME	COUNTY	CNTY RECORD DATA	TWNSHIP	RANGE	SECTION
65	258456	Turkey Buzzard #2	Yavapai	1838 872	11N	3E	30
66	258457	Turkey Buzzard #3	Yavapai	1838 874	11N	3E	30
67	258458	Turkey Buzzard #4	Yavapai	1838 876	11N	3E	30
68	300332	Wolf 5	Yavapai	2208 526-527	11.5N	1E	31
69	300333	Wolf 6	Yavapai	2208 524-525	11N	1E	6
70	313839	RR Humbug #1	Yavapai	2352 464	8N	1E	31
71	313840	RR Humbug #2	Yavapai	2352 401	8N	1E	31
72	314304	Oro De Valenzuela	Yavapai	3436 378-002	11N	1E	14
73	314631	RR Humbug #3	Yavapai	2360 845	8N	1E	29, 30,31
74	316493	Aquarius Extension	Yavapai	2402 767	10N	2E	18
75	321061	Lefty #2	Yavapai	2479 560-561	8N	1E	30
76	328593	CeeDee #2	Yavapai	2742 961	8N	1W	5
77	328594	CeeDee #3	Yavapai	2742 963	8N	1W	5
78	328595	CeeDee #4	Yavapai	2742 965	8N	1W	5
79	328597	CeeDee #7	Yavapai	2742 969	8N	1W	4
80	328598	CeeDee #8	Yavapai	2742 971	8N	1W	4
81	328605	Burro #1	Yavapai	2742 988-989	12N	1W	33
82	328606	Burro #2	Yavapai	2742 986-978	11N	1W	4
83	328703	CeeDee #1	Yavapai	2746 703	8N	1W	5
84	328704	CeeDee #5	Yavapai	2746 705	8N	1W	5
85	328705	Genes Dream	Yavapai	2746 707-708	9.5N	2E	20, 21
86	329318	Mercer's Place	Yavapai	2777 216	11N	1W	4
87	329388	Bad Luck	Yavapai	2780 912-913	12N	1W	14, 23
88	329389	No Luck	Yavapai	2780 914-915	12N	1W	23
89	329390	Good Luck	Yavapai	2780 916-917	12N	1W	23, 24
90	329391	Great Luck	Yavapai	2780 918-919	12N	1W	24
91	329392	Clinton	Yavapai	2780 920-921	12N 12N	1W 2W	30, 25
92	329393	Clyde	Yavapai	2780 922-923	12N 12N	1W 2W	30, 25
93	329394	Bonny	Yavapai	2780 924-925	2N	1W	30
94	368415	Jack's Hideaway	Yavapai	4308 863	13N	3W	29
95	371350	Wilgers Wish	Yavapai	4372 442	13N	3W	32
96	371803	Saddle Tramps	Yavapai	4390 622	13N	3W	29

The name and address of the owner of the Claims for which this is prepared is:
Roadrunners Prospectors Club Inc.
P. O. Box 56804
Phoenix, AZ 85079

Signature : _____ (agent) Date: 8/27/08

32/5C

OFFICIAL SEAL
ZACHARY P. GREEN
NOTARY PUBLIC State of Arizona
MARICOPA COUNTY
My Comm. Expires June 2, 2012

When recorded mail to:
Roadrunner Prospectors Club
P. O. Box 56804
Phoenix, AZ 85079

RECEIVED
BLM AZ STATE OFFICE
2008 AUG 27 P 12:38
PHOENIX, ARIZONA

MAINTENANCE FEE PAYMENT IN LIEU OF ASSESSMENT WORK FOR THE UPCOMING ASSESSMENT YEAR BEGINNING SEPTEMBER 1, 2008.

#	AMC #	CLAIM NAME	COUNTY	CNTY RECORD DATA	TWNSHIP	RANGE	SECTION
97	344338	Ambush Canyon	Yavapai	3353 481-482	7N	2W	10
98	344340	Hold-up Creek	Yavapai	3353 485-486	7N	2W	10
99	344342	Kathi's Place	Yavapai	3353 489-490	7N	2W	11
100	344343	Tres Creeks	Yavapai	3353 491-492	7N	2W	10
101	355930	Leave No Holes #1	Yavapai	3892 472	9N	5W	12
102	355931	Leave No Holes #2	Yavapai	3892 471	9N	5W	12
103	355932	Leave No Holes #3	Yavapai	3892 470	9N	5W	13
104	355933	Leave No Holes #4	Yavapai	3892 469	9N	5W	13
105	356703	Bitter Creek Flats	Yavapai	3353 473-474	7N	2W	11
106	356382	Ducbill #1	Yavapai	27429 1402 63-64	12N	1W	17
107	356383	Ducbill#2	Yavapai	27430 1402 65	12N	1W	17
108	313473	Patriot #1	Yavapai	2347 704-705	11N	1W	4
109	313474	Patriot #2	Yavapai	2347 706-707	11N	1W	3, 4
110	313475	Patriot #3	Yavapai	2347 708-709	11N	1W	3
111	313476	Patriot #4	Yavapai	2347 710-711	11N	1W	3
112	313477	Patriot #5	Yavapai	2347 712-713	11N	1W	3
113	357837	Karen Lynn	Yavapai	4039 541-542	9N	4W	6
114	350905	King Duck II	Yavapai	3620 58-59	10N 9N	4W 4W	31, 6
115	350906	Little Terry	Yavapai	3620 63-64	9N	4W	6
116	350907	Devils Nest AU 9	Yavapai	3620 60-61	9N	4W	6
117	350910	Devils Nest AU 12	Yavapai	3620 62-63	9N	4W	6
118	371802	Happy Times	Yavapai	4390 621	13N	3W	29, 32
119	331455	Chris #1	Yavapai	2919 631	12N	2W	36
120	364340	Mary Francis	Yavapai	3824744 4236 718	13N	1E	29
121	364821	Ray's Right Place	Yavapai	3837647 4247 553	12N	1W	24
122	365711	Diggems Paradise	Yavapai	3864391 4269 775	12.5N	1W	26, 27
123	366267	Cobis Gold	Yavapai	4281 505	11.5N	1E	19
124	366271	Tegans Bank	Yavapai	4281 504	11.5N	1E	30
125	366269	Rough Road	Yavapai	4281 503	11.5N	1E	30
126	362558	Holly Marie	Yavapai	3769442 4190 312	9.5N	2E	20, 21
127	366268	Renees Best Chance	Yavapai	4281 507	13N	3W	32
128	366270	Stuck Duck	Yavapai	4281 506	13N	3W	32

The name and address of the owner of the Claims for which this is prepared is:
Roadrunners Prospectors Club Inc.
P. O. Box 56804
Phoenix, AZ 85079

32/50

Signature : _____ (agent) Date: 8/27/08

OFFICIAL SEAL
ZACHARY P. GREEN
NOTARY PUBLIC State of Arizona
MARICOPA COUNTY
My Comm. Expires June 2, 201

When recorded mail to:

Roadrunner Prospectors Club
P. O. Box 56804
Phoenix, AZ 85079

RECEIVED
BLM AZ STATE OFFICE

2008 AUG 27 P 12:38

PHOENIX, ARIZONA

MAINTENANCE FEE PAYMENT IN LIEU OF ASSESSMENT WORK FOR THE UPCOMING ASSESSMENT YEAR BEGINNING SEPTEMBER 1, 2008.

#	AMC #	CLAIM NAME	COUNTY	CNTY RECORD DATA	TWNSHIP	RANGE	SECTION
1	11413	Wednesday Hope #4	Yavapai	1015 726	9.5N 10N	2E 2E	20, 32
2	48976	Aquarius #1	Yavapai	0801 192	10N	2E	7
3	48977	Aquarius #3	Yavapai	0801 194	10N	2E	7, 18
4	62606	Aquarius #2	Yavapai	1001 437	10N	2E	7
5	64830	Cat Claw	Yavapai	0912 239	9N	4W	6
6	74734	Sharon Lee #1	Yavapai	0912 397	11N	1E	35, 36
7	74735	Sharon Lee #2	Yavapai	0912 398	11N	1E	35
8	74736	Sharon Lee #3	Yavapai	0912 399	10N	1E	2
9	74737	Sharon Lee #4	Yavapai	0912 400	10N	1E	1, 2
10	76951	Merciful Heavens #2	Yavapai	0956 72	12N 11N	1W 1W	33, 4
11	82213	Bean Bag #1	Yavapai	0965 338	12N	1W	28
12	89414	Bean Bag #2	Yavapai	1249 413	12N	1W	28
13	89420	Wolf 1	Yavapai	0961 673	11.5N	1E	31
14	89421	Wolf 2	Yavapai	0961 674	11.5N	1E	31
15	89422	Wolf 3	Yavapai	0961 675	11.5N	1E	31
16	89423	Wolf 4	Yavapai	0961 676	11.5N	1E	31
17	92803	Goodwin #1	Yavapai	1058 779	12N	1W	28, 33
18	95198	Gold Palace I	Yavapai	1256 447-448	12N	1W	19
19	95199	Gold Palace II	Yavapai	1256 450-451	12N	1W	19
20	95200	Gold Palace III	Yavapai	1256 453-454	12N	1W	19
21	95201	Gold Palace IV	Yavapai	1256 456-457	12N	1W	19
22	95202	Gold Palace V	Yavapai	1256 459-460	12N	1W	19
23	95203	More Than Lot Of Rock	Yavapai	1256 462-463	12N	1W	19
24	95204	Lots Of Rock	Yavapai	1256 465-466	12N	1W	19
25	358378	Hidden Treasure	Yavapai	3633816 4076 796	12N	2W	25, 30, 36
26	358377	Lucky Strike #1	Yavapai	3633815 4076 795	9N	2E	4
27	358379	Aquarious Ext. West #1	Yavapai	3633817 4076 797	10N	2E	18
28	358380	Aquarious Ext. West #2	Yavapai	3633818 4076 798	10N	2E	18
29	358381	Aquarious Ext. West #3	Yavapai	3633819 4076 799	10N	2E	18
30	358382	Aquarious Ext. West #4	Yavapai	3633820 4076 800	10N	2E	18
31	348628	Vira Anne	Yavapai	9769230 3527 707	12.5N	1W	27

The name and address of the owner of the Claims for which this is prepared is:

Roadrunners Prospectors Club Inc.
P. O. Box 56804
Phoenix, AZ 85079

31/SC

Signature : _____ (agent) Date: 8/21/08

OFFICIAL SEAL
ZACHARY P. GREEN
NOTARY PUBLIC State of Arizona
MARICOPA COUNTY

When recorded mail to:
Roadrunner Prospectors Club
P. O. Box 56804
Phoenix, AZ 85079

RECEIVED
BLM AZ STATE OFFICE
2008 AUG 27 P 12:38
PHOENIX, ARIZONA

MAINTENANCE FEE PAYMENT IN LIEU OF ASSESSMENT WORK FOR THE UPCOMING ASSESSMENT YEAR BEGINNING SEPTEMBER 1, 2008.

#	AMC #	CLAIM NAME	COUNTY	CNTY RECORD DATA	TWNSHIP	RANGE	SECTION
32	95205	Gold Palace VIII	Yavapai	1256 468-469	12N	1W	30
33	96051	JDR 1	Yavapai	1267 825-826	12.5N	2W	21
34	96052	JDR 2	Yavapai	1267 827-828	12.5N	2W	21
35	96053	JDR 3	Yavapai	1267 829-830	12.5 13N	2W 2W	21, 33
36	102389	Mandella 2 & 3	Yavapai	1293 289-290	10N	2E	30
37	112605	Laura Kay #1	Yavapai	1331 563-565	10N	1E	12, 13
38	112606	Janet Lynn #2	Yavapai	1331 561	10N	1E	12, 13
39	126535	Mandella 7	Yavapai	1437 985	10N	2E	30
40	126536	Mandella 8	Yavapai	1371 339-340	10N	2E	30
41	126537	Mandella 9	Yavapai	1371 341-342	10N	2E	30
42	126538	Mandella 10	Yavapai	1371 343-344	10N	2E	31
43	129334	Mandella 12	Yavapai	1376 706-708	10N	2E	30
44	130489	Protecto #2	Yavapai	1381 826-827	12N	1W	33
45	142356	Donkey Mine #4	Yavapai	1422 292-293	12N	1W	33
46	157621	Mandella 14	Yavapai	1436 981-982	10N	2E	30
47	170911	Wednesday Hope #1	Yavapai	1467 691	10N	2E	31
48	174224	Big Rock #1	Yavapai	1469 76-77	12N	1W	12, 11
49	174225	Big Rock #2	Yavapai	1469 78-79	12N	1W	10
50	191670	Roadrunner #1	Yavapai	1514 754-755	12.5N	1W	25
51	191671	Roadrunner #2	Yavapai	1514 756-757	12.5N	1W	25
52	196365	Turkey Buzzard #1	Yavapai	1529 712	11N	3E	30
53	235841	Betty 4	Yavapai	1713 778	12N	1W	14
54	235842	Betty 5	Yavapai	1713 780	12N	1W	14
55	236096	Gary's Place #1A	Yavapai	1714 194	12N	1W	14
56	244561	Gold Dust #2	Yavapai	1781 512	11N	3E	30
57	254410	JackAss	Yavapai	20570	11N	1E	34, 35
58	254411	Hinny	Yavapai	20571	11N	1E	34
59	254412	Jenny	Yavapai	20569	11N	1E	34
60	258455	Turkey Buzzard Ext.	Yavapai	1838 870	11N	3E	30
61	356553	Au Sum 1	Yavapai	B 4511 P 771	10N	2E	28,29,32,33
62	374511	Carolyn D	Yavapai	B 4444 P 69	13N	3W	29
63	374512	Cole Ryan	Yavapai	B 4452 P 916	12.5N	1W	24
64	374513	Caitlin Lisa	Yavapai	B 4452 P 917	12.5, 13N	1W	23,24,35,36

The name and address of the owner of the Claims for which this is prepared is:
Roadrunners Prospectors Club Inc.
P. O. Box 56804
Phoenix, AZ 85079

33/5C

Signature : _____ (agent) Date: 8/27/08

OFFICIAL SEAL
ZACHARY P. GREEN
NOTARY PUBLIC State of Arizona
MARICOPA COUNTY
My Comm. Expires June 2, 2012

When recorded mail to:

Roadrunner Prospectors Club
P. O. Box 56804
Phoenix, AZ 85079

RECEIVED
BLM AZ STATE OFFICE

2008 AUG 27 P 12:38

PHOENIX, ARIZONA

MAINTENANCE FEE PAYMENT IN LIEU OF ASSESSMENT WORK FOR THE UPCOMING ASSESSMENT YEAR BEGINNING SEPTEMBER 1, 2008.

#	AMC #	Claim Name	County	Cnty Record Data	Twnshp	Range	Section
1	38911	Diablo Placer	LaPaz	1089 958-959	4N	20W	24 & 25
2	259813	D6 Placer	LaPaz	86 4195	4N	20W	26
3	259814	Eastside Placer	LaPaz	86 4196	4N	20W	23
4	292017	C-6 Placer	LaPaz	86 6719	4N	20W	23
5	292924	CD7 Placer	LaPaz	86 6943	4N	20W	14,15,23

259812

5 @ 40

The name and address of the owner of the Claims for which this is prepared is:

Roadrunners Prospectors Club Inc.
P. O. Box 56804
Phoenix, AZ 85079

Signature : _____ (agent) Date: 8/27/08

OFFICIAL SEAL
ZACHARY P. GREEN
NOTARY PUBLIC State of Arizona
MARICOPA COUNTY
My Comm. Expires June 2, 2012

When recorded mail to:
Roadrunner Prospectors Club
P. O. Box 56804
Phoenix, AZ 85079

RECEIVED
BLM AZ STATE OFFICE
2008 AUG 27 P 12: 39
PHOENIX, ARIZONA

MAINTENANCE FEE PAYMENT IN LIEU OF ASSESSMENT WORK FOR THE UPCOMING ASSESSMENT YEAR BEGINNING SEPTEMBER 1, 2008.

#	AMC #	Claim Name	County	Cnty Rec. Data	Twnshp	Range	Section
1	326754	Keystone #1	Pinal	1922 836	5S	15E	4
2	326757	Keystone #4	Pinal	1922 842	5S	15E	4
3	326758	Keystone #5	Pinal	1922 844	5S	15E	4
4	326760	Keystone #7	Pinal	1922 848	5S	15E	4
5	326761	Keystone #8	Pinal	1922 850	5S	15E	4
6	326762	Keystone #9	Pinal	1922 852	5S	15E	4
7	326764	Keystone #11	Pinal	1922 856	5S	15E	4
8	326765	Keystone #12	Pinal	1922 858	5S	15E	4

8/SC

The name and address of the owner of the Claims for which this is prepared is:
Roadrunners Prospectors Club Inc.
P. O. Box 56804
Phoenix, AZ 85079

Signature: _____ (agent) Date: 8/27/08

OFFICIAL SEAL
ZACHARY P. GREEN
NOTARY PUBLIC State of Arizona
MARICOPA COUNTY
My Comm. Expires June 2, 2012

When recorded mail to:
Roadrunner Prospectors Club
P. O. Box 56804
Phoenix, AZ 85079

RECEIVED
BLM AZ STATE OFFICE
2008 AUG 27 P 12:39
PHOENIX, ARIZONA

MAINTENANCE FEE PAYMENT IN LIEU OF ASSESSMENT WORK FOR THE UPCOMING ASSESSMENT YEAR BEGINNING SEPTEMBER 1, 2008.

#	AMC #	Claim Name	County	Cty Record Data	Twnshp	Range	Section
1	36282	Bedrock #1	Gila	340 453-454	1N	13E	11
2	36283	Bedrock #2	Gila	598 690-691	1N	13E	11
3	127666	Diamond #1	Gila	598 692-693	1N	13E	14
4	127667	Diamond #2	Gila	598 690-691	1N	13E	14
5	127668	Diamond #3	Gila	598 694-695	1N	13E	11
6	127669	Diamond #4	Gila	529 222-223	1N	13E	2
7	211542	The Gamble	Gila	601 997-998	1N	13E	11

7/SC

The name and address of the owner of the Claims for which this is prepared is:
Roadrunners Prospectors Club Inc.
P. O. Box 56804
Phoenix, AZ 85079

OFFICIAL SEAL
ZACHARY P. GREEN
NOTARY PUBLIC State of Arizona
MARICOPA COUNTY
My Comm. Expires June 2, 2012

Signature: [signature] (agent) Date: 8/27/08

United States Department of the Interior
Bureau of Land Management
BUSINESS & SUPPORT SVCS DIV
ONE N CENTRAL AVE SUITE 800
PHOENIX, AZ 85004 -4427
Phone: (602) 417-9200

Receipt

No: 1772745

Transaction #: 1830469
Date of Transaction: 08/27/2008

CUSTOMER:	ROADRUNNER PROSPECTORS CLIUB PO BOX 56804 PHOENIX,AZ 85079

LINE #	QTY	DESCRIPTION	REMARKS	UNIT PRICE	TOTAL
1	1.00	LOCATABLE MINERALS / MINING CLAIMS-NOT NEW-UNADJUD,ONE AUTH NO. ONLY / MINING CLAIM MONEY RECEIVED (455) **CASES:** AMC11413/$25125.00	MAINT 2009 (201)	- n/a -	25125.00
				TOTAL:	**$25,125.00**

PAYMENT INFORMATION				
1	AMOUNT:	$24,125.00	POSTMARKED:	N/A
	TYPE:	CHECK	RECEIVED:	08/27/2008
	CHECK NO:	6656		
	NAME:	ROADRUNNER PROSPECTO,		
2	AMOUNT:	$1,000.00	POSTMARKED:	N/A
	TYPE:	CHECK	RECEIVED:	08/27/2008
	CHECK NO:	6669		
	NAME:	ROADRUNNER PROSPECTO,		

REMARKS

This receipt was generated by the automated BLM Collections and Billing System and is a paper representation of a portion of the official electronic record contained therein.

AMC 95198

Aug 14-2008

AMC 95207

maintenance 2008

Fee Payment $125.00 CR No. 4568

Bureau of Land Management

Business + Support Services Div

One N. Central Ave

Phoenix AZ 85004-2203

The claim is in Yavapai Co

BLM serial No AMC 95207

Name Gold King V

Co Book Docket 1256 Page 444-445-446

Claimants Name

Karl T. Frey

Emily J Frey

Karl Frey

Address 11120 Frey Ranch Rd.

Cornville AZ 86325

Ph 928-639-9513

RECEIVED
BLM AZ STATE OFFICE
2008 AUG 20 P 1:48
PHOENIX, ARIZONA

RE 9/9/08

ENTERED IN COMPUTER

#1766653

United States Departm of the Interior
Bureau of Land Management
BUSINESS & SUPPORT SVCS DIV
ONE N CENTRAL AVE SUITE 800
PHOENIX, AZ 85004 -4427
Phone: (602) 417-9200

Receipt

No: 1766653

Transaction #: 1824272
Date of Transaction: 08/20/2008

CUSTOMER:	KARL T FREY 11120 FREY RANCH RD CORNVILLE,AZ 86325

LINE #	QTY	DESCRIPTION	REMARKS	UNIT PRICE	TOTAL
1	1.00	LOCATABLE MINERALS / MINING CLAIMS-NOT NEW-UNADJUD,ONE AUTH NO. ONLY / MINING CLAIM MONEY RECEIVED (455) **CASES:** AMC95207/$125.00	MAINT 2009/1	- n/a -	125.00
				TOTAL:	**$125.00**

PAYMENT INFORMATION				
1	AMOUNT:	$125.00	POSTMARKED:	N/A
	TYPE:	CHECK	RECEIVED:	08/20/2008
	CHECK NO:	6568		
	NAME:	FREY, KARL T 11120 FREY RANCH RD CORNVILLE AZ 86325		

REMARKS

This receipt was generated by the automated BLM Collections and Billing System and is a paper representation of a portion of the official electronic record contained therein.

Aug 11 2007

AMC 95198

AMC 95207

Maintenance 2007

Fee Payment $125.00 CK No 6410

Bureau of Land Management
Business & Support Svcs Div
One N. Central Ave.
Phoenix AZ 85004-2203

The claim is in Yavapai Co.

BLM serial No AMC 95207

Name Gold King V

Co. Book Docket 1256 Page 444-445-446

Claimants Name
Karl T Frey
Emily J Frey
Karl T Frey

Address 11120 Frey Ranch Rd.
Cornville AZ 86325

PH 928-639-9513

RECEIVED
B.L.M. AZ STATE OFFICE
2007 AUG 15 A 7:52
PHOENIX, ARIZONA

United States Department of the Interior
Bureau of Land Management
BUSINESS & SUPPORT SVCS DIV
ONE N CENTRAL AVE SUITE 800
PHOENIX, AZ 85004 -4427
Phone: (602) 417-9200

Receipt

No: 1545333

Transaction #: 1596716
Date of Transaction: 08/16/2007

CUSTOMER:	KARL FREY 11120 FREY RANCH RD CORNVILLE,AZ 86325

LINE #	QTY	DESCRIPTION	REMARKS	UNIT PRICE	TOTAL
1	1.00	LOCATABLE MINERALS / MINING CLAIMS-NOT NEW-UNADJUD,ONE AUTH NO. ONLY / MINING CLAIM MONEY RECEIVED (455) **CASES:** AMC95207/$125.00	MAINT 2008 (1)	- n/a -	125.00
				TOTAL:	**$125.00**

PAYMENT INFORMATION				
1	AMOUNT:	$125.00	POSTMARKED:	8/13/07 0:00
	TYPE:	CHECK	RECEIVED:	08/15/2007
	CHECK NO:	6410		
	NAME:	FREY, KARL T 11120 FREY RANCH RD CORNVILLE AZ 86325		

REMARKS

This receipt was generated by the automated BLM Collections and Billing System and is a paper representation of a portion of the official electronic record contained therein.

RECEIPT NUMBER: 1554880

85 LEAD FILE NUMBERS (202 CLAIMS)

LEAD AMC NUMBERS:

11413	127666	291104	328689	356703
36282	129334	292017	329013	357837
38911	130488	292924	329318	358377
48976	142355	300332	329388	358378
62606	157621	308433	329800	358379
64830	170911	313473	331232	362558
74734	174224	313836	331455	364340
76950	191670	314304	333426	364688
82212	196365	314626	338207	364820
89414	211542	316493	339964	365711
92803	235841	321061	344338	366267
95198	236096	326311	347608	368415
96051	244561	326754	350275	371350
102389	247112	326772	350903	371802
112605	254410	327930	355930	374274
126405	258455	328302	356380	374511
126534	259812	328593	356553	374726

AMC 362558

Mailed 10/9/07

October 09, 2007

Dear Mining Claimant:

I wish to bring to your attention an error in your listing of the mining claim number for HOLLY MARIE. You listed AMC328705 (GENES DREAM), when it should actually be AMC362558. I have enclosed a copy of the details along with a copy of the serial register page for the HOLLY MARIE claim. Please note your records and if you have any questions, you can give me a call at 602-417-9360.

Thank You,

Pauline Brown

Pauline Brown (L.I.E)

LEAD AMC FILE NUMBERS:

RECEIPT NUMBER: 1554880
85 LEAD FILE NUMBERS (202 CLAIMS)
SEE ATTACH LIST FOR LEAD AMC NUMBERS:

TRANSACTION DATE: 08/28/2007 **AMOUNT PAID:** 25,250.00 **DATE ENTERED INTO COMPUTER:** Sept. 20, 2007

RECEIPT NUMBER: 1554880 **CODE ENTERED:** 582 **ENTERED BY INITIALS:** PB + VERIFIED

LEAD AMCSERIAL NUMBER	AMC SERIAL NUMBER RANGE	NUMBER OF CLAIMS
36282	36282-36283	2
127666	127666-127669	4
211542	211542	1
38911	38911	1
259812	259813-259814	2
292017	292017	1
292924	292924	1
347608	347608-347609	2
326754	326754	1
"	326757-326758	2
"	326760-326762	3
"	326764-326765	2
126405	126406	1
247112	247112	1
291104	291104	1
308433	308433-308434	2
326311	326311-326316	6
"	326319	1
"	326322-326327	6
326772	326772	1
	SUB TOTAL =	41

LEAD AMCSERIAL NUMBER	AMC SERIAL NUMBER RANGE	NUMBER OF CLAIMS
327930	327930-327931	2
328302	328302-328303	2
328689	328698-328702	5
329013	329013	1
329013	329020-329023	4
329800	329800-329801	2
331232	331233	1
333426	333426-333427	2
338207	338207	1
339964	339964-339965	2
350275	350275-350281	7
364688	364688-364689	2
374274	374274-374275	2
374726 11413	374726 11413	1 1
48976	48976-48977	2
62606	62606	1
64830	64830	1
74734	74734-74737	4
76950	76951	1
82212	82213	1
	SUB TOTAL=	45

LEAD AMCSERIAL NUMBER	AMC SERIAL NUMBER RANGE	NUMBER OF CLAIMS
89414	89414	1
"	89420 - 89423	4
92803	92803	1
95198	95198 - 95204	7
358377; 78; 79;	358378-358382	6
95198	95205	1
96051	96051-96053	3
102389	102389	1
112605	112605 -112606	2
126534	126535 - 126538	4
129334	129334	1
130488	130489	1
142355	142356	1
157621	157621	1
170911	170911	1
174224	174224-174225	2
191670	191670 - 191671	2
196365	196365	1
235841	235841-235842	2
236096	236096	1
244561	244561	1
254410	254410 - 254412	3
258455	258455 - 258458	4
356553	356553	1
374511	374511 - 374513	3
300332	300332 - 300333	2
313836	313839 - 313840	2
314304	314304	1
314626	314631	1
	SUB TOTAL =	61

LEAD AMCSERIAL NUMBER	AMC SERIAL NUMBER RANGE	NUMBER OF CLAIMS
316493	316493	1
321061	321061	1
328593	328593 - 328595	3
328593	328597 - 328598	2
"	328605 - 328606	2
328689	328703 - 328705	3
329318	329318	1
329388	329388 - 329394	7
368415	368415	1
371350	371350	1
371802	371803	1
344338	344338; 340; 342; 343	4
355930	355930 - 355933	4
356703	356703	1
356380	356382 - 383	2
313473	313473 - 313477	5
357837	357837	1
350903	350905 - 350907	3
"	350910	1
371802	371802	1
331455	331455	1
364340	364340	1
364820	364821	1
365711	365711	1
366267	366267	1
366267	366271	1
"	366268 - 366270	3
362558	362558	1
	SUBTOTAL =	55

GRAND TOTAL = 202 CLAIMS

Mass Add/Delete/Update Action Data

Starting Serial Number	Ending Serial Number
328705	328705

Errors:
INVALID ACTION CODE / ASSESSMENT YEAR COMBINATION. - [AMC328705]

	Action Data:
Action Code:	582 Lookup
Action Remark:	2008
Action Date:	08/28/2007
Receipt Nr:	1554880

Add Delete Close

AMc328705 Was listed 2-times. One with claim Name Genes Dream, and the other as Holly Marie. I ran a MC Customer Info Report & found that Holly Marie is actually listed under AMC 362558. Therefore I applied the M1fee payment to AMC 362558 (Holly Marie)

RB

Serial No	Claim Name/Number	County	D	Claim Type	Last A Yr	Mc Loc Dt	Mr	Twn	Rng	Sec	Subdivision
AMC356383	DUCBILL #2	YAVAPAI	A	LODE CLAIM	2008	05/01/2002	14	0120N	0010W	017	NE NW SW
AMC356553	AU SUM 1	YAVAPAI	A	PLACER CLAIM	2008	09/07/2002	14	0100N	0020E	028	SW
		YAVAPAI	A	PLACER CLAIM	2008	09/07/2002	14	0100N	0020E	029	SE
		YAVAPAI	A	PLACER CLAIM	2008	09/07/2002	14	0100N	0020E	032	NE
		YAVAPAI	A	PLACER CLAIM	2008	09/07/2002	14	0100N	0020E	033	NW
AMC356703	BITTER CREEK FLATS	YAVAPAI	A	PLACER CLAIM	2008	09/01/2002	14	0070N	0020W	011	NW
AMC357837	KAREN LYNN	YAVAPAI	A	PLACER CLAIM	2008	01/21/2003	14	0090N	0040W	006	SE
AMC358377	LUCKY STRIKE #1	YAVAPAI	A	PLACER CLAIM	2008	09/01/2003	14	0090N	0020E	004	NW
AMC358378	HIDDEN TREASURE	YAVAPAI	A	PLACER CLAIM	2008	09/01/2003	14	0120N	0010W	030	SW
		YAVAPAI	A	PLACER CLAIM	2008	09/01/2003	14	0120N	0010W	031	NW
		YAVAPAI	A	PLACER CLAIM	2008	09/01/2003	14	0120N	0020W	025	SE
		YAVAPAI	A	PLACER CLAIM	2008	09/01/2003	14	0120N	0020W	036	NE
AMC358379	AQUARIOUS EXT W #1	YAVAPAI	A	PLACER CLAIM	2008	09/01/2003	14	0100N	0020E	018	NW
AMC358380	AQUARIOUS EXT W #2	YAVAPAI	A	PLACER CLAIM	2008	09/01/2003	14	0100N	0020E	018	NW
AMC358381	AQUARIOUS EXT W #3	YAVAPAI	A	PLACER CLAIM	2008	09/01/2003	14	0100N	0020E	018	NW
AMC358382	AQUARIOUS EXT W #4	YAVAPAI	A	PLACER CLAIM	2008	09/01/2003	14	0100N	0020E	018	NW
AMC362558	HOLLY MARIE	YAVAPAI	A	PLACER CLAIM	2007	09/01/2004	14	0092N	0020E	020	NE
		YAVAPAI	A	PLACER CLAIM	2007	09/01/2004	14	0092N	0020E	021	NW
AMC364340	MARY FRANCIS	YAVAPAI	A	PLACER CLAIM	2008	01/21/2005	14	0130N	0010E	029	NE NW
AMC364688	RR #7	MARICOPA	A	PLACER CLAIM	2008	02/20/2005	14	0060N	0040W	001	SE
AMC364689	RR #8	MARICOPA	A	PLACER CLAIM	2008	02/20/2005	14	0060N	0040W	001	SE
AMC364821	RAYS RIGHT PLACE	YAVAPAI	A	PLACER CLAIM	2008	02/15/2005	14	0120N	0010W	024	NW SW
AMC365711	DIGGEMS PARADISE	YAVAPAI	A	PLACER CLAIM	2008	05/15/2005	14	0122N	0010W	026	NW
		YAVAPAI	A	PLACER CLAIM	2008	05/15/2005	14	0122N	0010W	027	NE
AMC366267	COBI'S GOLD	YAVAPAI	A	PLACER CLAIM	2008	06/11/2005	14	0112N	0010E	019	SE
AMC366268	RENEE"S BEST CHANCE	YAVAPAI	A	PLACER CLAIM	2008	06/13/2005	14	0130N	0030W	032	NE NW SE
AMC366269	ROUGH ROAD	YAVAPAI	A	PLACER CLAIM	2008	06/11/2005	14	0112N	0010E	030	NE
AMC366270	STUCK DUCK	YAVAPAI	A	PLACER CLAIM	2008	06/13/2005	14	0130N	0030W	032	NE NW SW SE
AMC366271	TEGANS BANK	YAVAPAI	A	PLACER CLAIM	2008	06/11/2005	14	0112N	0010E	030	NE
AMC368415	JACKS HIDEAWAY	YAVAPAI	A	PLACER CLAIM	2008	09/08/2005	14	0130N	0030W	029	NE
AMC371350	WILGERS WISH	YAVAPAI	A	PLACER CLAIM	2008	03/09/2006	14	0130N	0030W	032	SW
AMC371802	HAPPY TIMES	YAVAPAI	A	PLACER CLAIM	2008	04/29/2006	14	0130N	0030W	029	SE
		YAVAPAI	A	PLACER CLAIM	2008	04/29/2006	14	0130N	0030W	032	NE
AMC371803	SADDLE TRAMPS	YAVAPAI	A	PLACER CLAIM	2008	04/29/2006	14	0130N	0030W	029	SE
AMC374274	LORI'S PLACE	MARICOPA	A	PLACER CLAIM	2008	09/30/2006	14	0070N	0030W	020	SE
AMC374275	CHARLES' DREAM	MARICOPA	A	PLACER CLAIM	2008	09/30/2006	14	0070N	0030W	020	SE
AMC374511	CAROLYN D	YAVAPAI	A	PLACER CLAIM	2008	10/10/2006	14	0130N	0030W	029	NE
AMC374512	COLE RYAN	YAVAPAI	A	PLACER CLAIM	2008	10/07/2006	14	0122N	0010W	024	NW
AMC374513	SQUAW MAN #2	YAVAPAI	A	PLACER CLAIM	2008	10/07/2006	14	0122N	0010W	024	NW
		YAVAPAI	A	PLACER CLAIM	2008	10/07/2006	14	0130N	0010W	035	SE
		YAVAPAI	A	PLACER CLAIM	2008	10/07/2006	14	0130N	0010W	036	SW
AMC374726	ROSLYN'S ROOST	MARICOPA	A	LODE CLAIM	2008	10/18/2006	14	0070N	0030W	017	SE

NO WARRANTY IS MADE BY BLM FOR USE OF THE DATA
FOR PURPOSES NOT INTENDED BY BLM

DEPARTMENT OF THE INTERIOR
BUREAU OF LAND MANAGEMENT
MINING CLAIMS
(LIVE) Serial Register Page

RunDate/Time: 10/02/07 06:43 AM

01 10-21-1976;090STAT0090;43USC1744
Case Type 384201: PLACER CLAIM
Claim Name: HOLLY MARIE
Commodity :
Case Disposition: ACTIVE

Serial Number
AMC362558

Name & Address			Int Rel	% Interest
ROADRUNNER PROSPTRS CLUB INC	BOX 56804	PHOENIX, AZ 85079	CLAIMANT	0.000000(

Mer Twp Rng Sec	Quadrant	District/Resource	County
14 0092N 0020E 020	NE	HASSAYAMPA FIELD OFFICE	YAVAPAI
14 0092N 0020E 021	NW	HASSAYAMPA FIELD OFFICE	YAVAPAI

Act Date	Code	Action	Action Remarks	Receipt Number
09/01/2004	403	LOCATION DATE		
09/09/2004	395	RECORDATION NOTICE RECD	$30.00;1	949029
08/28/2007	582	MAINTENANCE FEE/$125	2008	1554880
08/24/2006	582	MAINTENANCE FEE/$125	2007	1343013
08/30/2005	582	MAINTENANCE FEE/$125	2006	1141340
09/09/2004	484	LOCATION YEAR / MAINTENANCE FEE	2005	949029
04/03/2006	669	LAND STATUS CHECKED		
09/09/2004	501	ACCT ADV IN LEAD FILE	AMC362558;	

Line Nr Remarks

NO WARRANTY IS MADE BY BLM
FOR USE OF THE DATA FOR
PURPOSES NOT INTENDED BY BLM

SEP 26 2007

Message:

202 ROWS RETRIEVED

CBS Export Results Report

☐ Include Resolved Records

Record Status

- ○ Error Records (E/M/I)
- ○ Accepted Records (A/W)
- ○ "On Hold" Records (H)
- ◉ All Records (for s/n or receipt nr)
- ○ Exported, No Results From CBS
- ○ New (not yet exported)

Search Criteria

Enter export Date (mm/dd/yyyy)	ALL
Serial Number match (optional)	
Receipt Nr (optional)	1554880
Export Nr (exclusive)	
LR2000 User (defaults to login)	ALL

Query Reset

Responsible Ar

- ○ User (U,X)
- ○ Programme
- ◉ All (U,P,X)

User

	Resend?	Export Nr	A/D	Serial Nr	Mult	Code	$ Amount	Remarks	Receipt Nr	LR2000 User	#Msg	R
1	☐	1498546	A	AMC36282		582	125.00	2008	1554880	P5BROWN	1	☐

When recorded mail to:

Roadrunner Prospectors Club
P. O. Box 56804
Phoenix, AZ 85079

MAINTENANCE FEE PAYMENT IN LIEU OF ASSESSMENT WORK FOR THE UPCOMING ASSESSMENT YEAR BEGINNING SEPTEMBER 1, 2007.

AMC #	Claim Name	County	Cty Record Data	Twnshp	Range	Section
36282	Bedrock #1	Gila	340 453-454	1N	13E	11
36283	Bedrock #2	Gila	598 690-691	1N	13E	11
127666	Diamond #1	Gila	598 692-693	1N	13E	14
127667	Diamond #2	Gila	598 690-691	1N	13E	14
127668	Diamond #3	Gila	598 694-695	1N	13E	11
127669	Diamond #4	Gila	529 222-223	1N	13E	2
211542	The Gamble	Gila	601 997-998	1N	13E	11

ENTERED INTO COMPUTER
SEP 20 2007 PB +VERIFIED

RECEIVED
B.L.M. AZ STATE OFFICE
2007 AUG 28 A 11: 02
PHOENIX, AZ

STATE OF ARIZONA }
COUNTY OF MARICOPA } SS.

This instrument was acknowledged before me this 28 day of Aug, 2007, by Jack Engbrecht
in witness whereof I herewith set my hand and official seal.
Sharrell Price, NOTARY PUBLIC.
6-14-2010 Expires

The name and address of the owner of the Claims for which this is prepared is:
Roadrunners Prospectors Club Inc.
P. O. Box 56804
Phoenix, AZ 85079

Signature: Jack Engbrecht (agent) Date: 8/28/07

OFFICIAL SEAL
SHARRELL PRICE
NOTARY PUBLIC - State of Arizona
MARICOPA COUNTY
My Comm. Expires June 14, 2010

When recorded mail to:
Roadrunner Prospectors Club
P. O. Box 56804
Phoenix, AZ 85079

MAINTENANCE FEE PAYMENT IN LIEU OF ASSESSMENT WORK FOR THE UPCOMING ASSESSMENT YEAR BEGINNING SEPTEMBER 1, 2007.

AMC #	Claim Name	County	Cnty Record Data	Twnshp	Range	Section
38911	Diablo Placer	LaPaz	1089 958-959	4N	20W	24 & 25
259813	D6 Placer	LaPaz	86 4195	4N	20W	26
259814	Eastside Placer	LaPaz	86 4196	4N	20W	23
292017	C-6 Placer	LaPaz	86 6719	4N	20W	23
292924	CD7 Placer	LaPaz	86 6943	4N	20W	14,15,23

ENTERED INTO COMPUTER
SEP 20 2007 LB

RECEIVED
B.L.M. AZ STATE OFFICE
2007 AUG 28 A 11: 02
PHOENIX, AZ

STATE OF ARIZONA
COUNTY OF MARICOPA } SS.

This instrument was acknowledged before me this 28 day of Aug, 2007, by Jack Englert
in witness whereof I herewith set my hand and official seal.
Sharrell Price, NOTARY PUBLIC.
6-14-2010 Expires

The name and address of the owner of the Claims for which this is prepared is:
Roadrunners Prospectors Club Inc.
P. O. Box 56804
Phoenix, AZ 85079

Signature Jack Englert (agent) Date: 8/28/07

OFFICIAL SEAL
SHARRELL PRICE
NOTARY PUBLIC - State of Arizona
MARICOPA COUNTY
My Comm. Expires June 14, 2010

1 OF 1

When recorded mail to:
Roadrunner Prospectors Club
P. O. Box 56804
Phoenix, AZ 85079

MAINTENANCE FEE PAYMENT IN LIEU OF ASSESSMENT WORK FOR THE UPCOMING ASSESSMENT YEAR BEGINNING SEPTEMBER 1, 2007.

AMC #	Claim Name	County	Cty Recording Data	Twnshp	Range	Section
347608	Johnnie Lee	Pima	10610 574	19 S	16E	28
347609	Tom's Place	Pima	10610 578	19 S	16E	28

ENTERED INTO COMPUTER
SEP 20 2007 RB

RECEIVED
B.L.M. AZ STATE OFFICE
2007 AUG 28 A 11:03
PHOENIX, AZ

STATE OF ARIZONA
COUNTY OF MARICOPA } SS.

This instrument was acknowledged before me this 28 day of Aug, 2007, by Jack Englerecht
in witness whereof I herewith set my hand and official seal.
Sharrell Price, NOTARY PUBLIC.
6-14-2010 Expires

The name and address of the owner of the Claims for which this is prepared is:
Roadrunners Prospectors Club Inc.
P. O. Box 56804
Phoenix, AZ 85079

Signature : Jack Englerecht (agent) Date: 8/28/07

OFFICIAL SEAL
SHARRELL PRICE
NOTARY PUBLIC - State of Arizona
MARICOPA COUNTY
My Comm. Expires June 14, 2010

When recorded mail to:
Roadrunner Prospectors Club
P. O. Box 56804
Phoenix, AZ 85079

MAINTENANCE FEE PAYMENT IN LIEU OF ASSESSMENT WORK FOR THE UPCOMING ASSESSMENT YEAR BEGINNING SEPTEMBER 1, 2007.

AMC #	Claim Name	County	Cnty Rec. Data	Twnshp	Range	Section
326754	Keystone #1	Pinal	1922 836	5S	15E	4
326757	Keystone #4	Pinal	1922 842	5S	15E	4
326758	Keystone #5	Pinal	1922 844	5S	15E	4
326760	Keystone #7	Pinal	1922 848	5S	15E	4
326761	Keystone #8	Pinal	1922 850	5S	15E	4
326762	Keystone #9	Pinal	1922 852	5S	15E	4
326764	Keystone #11	Pinal	1922 856	5S	15E	4
326765	Keystone #12	Pinal	1922 858	5S	15E	4

ENTERED INTO COMPUTER
SEP 20 2007 PB

RECEIVED
B.L.M. AZ STATE OFFICE
2007 AUG 28 A 11:03
PHOENIX, AZ

STATE OF ARIZONA }
COUNTY OF MARICOPA } SS.

This instrument was acknowledged before me this 28 day of Aug, 2007, by Jack Endorchic
In witness whereof I herewith set my hand and official seal.
Sharrell Price, NOTARY PUBLIC.
6-14-2010 Expires

The name and address of the owner of the Claims for which this is prepared is:
Roadrunners Prospectors Club Inc.
P. O. Box 56804
Phoenix, AZ 85079

Signature: Jack Endorchic (agent) Date: 8/28/07

OFFICIAL SEAL
SHARRELL PRICE
NOTARY PUBLIC - State of Arizona
MARICOPA COUNTY
My Comm. Expires June 14, 2010

When recorded mail to:
Roadrunner Prospectors Club
P. O. Box 56804
Phoenix, AZ 85079

RECEIVED
B.L.M. AZ STATE OFFICE
2007 AUG 28 A 11:
PHOENIX, AZ

MAINTENANCE FEE PAYMENT IN LIEU OF ASSESSMENT WORK FOR THE UPCOMING ASSESSMENT YEAR BEGINNING SEPTEMBER 1, 2007.

AMC #	Claim Name	County	Cty Record Data	Twnshp	Range	Section
126406	Randy B.	Maricopa	15049 221-222	7N	3W	30
247112	Sando	Maricopa	85 0559653	7N	3W	28
291104	Cass #2	Maricopa	92 0366284	7N	3W	29
308433	Ocotillo #1	Maricopa	90 0506459	7N	3W	17 & 20
308434	Ocotillo #2	Maricopa	90 0506460	7N	3W	17 & 18
326311	Carrie #1	Maricopa	93 0174157	7N	3W	31
326312	Carrie #2	Maricopa	93 0174158	7N	3W	31
326313	Carrie #3	Maricopa	93 0174160	7N	3W	30
326314	Carrie #4	Maricopa	93 0174159	7N	3W	30
326315	Pennyweight #1	Maricopa	93 0174148	7N	3W	29
326316	Pennyweight #2	Maricopa	93 0174156	7N	3W	29
326319	Pat	Maricopa	93 0174152	7N	3W	31
326322	Double R	Maricopa	93 0174149	6N	4W	12
326323	Jake #1	Maricopa	93 0174147	7N	3W	29
326324	Jake #2	Maricopa	93 0174146	7N	3W	29
326325	Jake #3	Maricopa	93 0174145	7N	3W	29
326326	Ocotillo #3	Maricopa	93 0174155	7N	3W	17
326327	Pilgram #1	Maricopa	93 0174153	7N	3W	31
326772	Range Bull # 1	Maricopa	93 0363063	7N	3W	21
327930	Red Bird # 7	Maricopa	93 0897433	7N	3W	17
327931	Red Bird # 8	Maricopa	93 0897432	7N	3W	20
328302	Red Bird # 9	Maricopa	93 0897431	7N	3W	17
328303	Red Bird # 10	Maricopa	93 0819961	7N	3W	17
328698	Cass #4	Maricopa	93 0885578	7N	3W	29
328699	Cass #5	Maricopa	93 0885577	7N	3W	29
328700	Cass #6	Maricopa	93 0885576	7N	3W	29
328701	Cass #7	Maricopa	93 0885575	7N	3W	29
328702	Cass #8	Maricopa	93 0885574	7N	3W	29
329013	Jake #4	Maricopa	94 0021775	7N	3W	29

ENTERED INTO COMPUTER

SEP 20 2007 RB

STATE OF ARIZONA }
COUNTY OF MARICOPA } ss.

This instrument was acknowledged before me this 28 da
Aug, 2007, by Jack Engbrec
in witness whereof I herewith set my hand and official s
Sharrell Price, NOTARY PUBL
6-14-2010 Expi

The name and address of the owner of the Claims for which this is prepared is:
Roadrunners Prospectors Club Inc.
P. O. Box 56804
Phoenix, AZ 85079

Signature: Jack Engbrecht (agent) Date: 8/28/07

OFFICIAL SEAL
SHARRELL PRICE
NOTARY PUBLIC - State of Arizona
MARICOPA COUNTY
My Comm. Expires June 14, 2010

When recorded mail to:
Roadrunner Prospectors Club
P. O. Box 56804
Phoenix, AZ 85079

RECEIVED
B.L.M. AZ STATE OFFICE
2007 AUG 28 A 11: 08
PHOENIX, AZ

MAINTENANCE FEE PAYMENT IN LIEU OF ASSESSMENT WORK FOR THE UPCOMING ASSESSMENT YEAR BEGINNING SEPTEMBER 1, 2007.

AMC #	Claim Name	County	Cty Record Data	Twnshp	Range	Section
329020	RR #1	Maricopa	94 0021782	6N	4W	1
329021	RR #2	Maricopa	94 0021783	6N	4W	1
329022	RR #3	Maricopa	94 0021784	6N	4W	1
329023	RR #4	Maricopa	94 0021785	6N	4W	1
329800	Gypsy Moth 1	Maricopa	94 0218517	7N	3W	21
329801	Gypsy Moth 2	Maricopa	94 0218518	7N	3W	21
331233	Red Basin #1	Maricopa	94 0383049	6N	6W	26
333426	La Siesta #1	Maricopa	94 0185054	7N	3W	30
333427	La Siesta #3	Maricopa	94 0185054	7N	3W	30
338207	Seven Grand	Maricopa	98 0139764	7N	4W	25
339964	RR #5	Maricopa	96 0488373	6N	4W	1
339965	RR #6	Maricopa	96 0488374	6N	4W	1
350275	Gold Bug	Maricopa	98 0535738	6N	6W	26
350276	Gold Master	Maricopa	98 0535739	6N	6W	26
350277	Lobo	Maricopa	98 0535741	6N	6W	26
350278	Mine Lab	Maricopa	98 0535740	6N	6W	26
350279	Webster Mine	Maricopa	98 0535742	6N	6W	26
350280	Whistler	Maricopa	98 0535743	6N	6W	26
350281	Wickenburg	Maricopa	98 0535744	6N	6W	26
364688	RR #7	Maricopa	2005 0477984	6N	4W	1
364689	RR #8	Maricopa	2005 0477985	6N	4W	1
374274	Lori's Place	Maricopa	2006 1491113	7N	3W	20
374275	Charles' Dream	Maricopa	2006 1491112	7N	3W	20
374726	Roslyn's Roost	Maricopa	2006 1445012	7N	3W	17

ENTERED INTO COMPUTER
SEP 20 2007 PD

STATE OF ARIZONA
COUNTY OF MARICOPA } SS.

This instrument was acknowledged before me this 28 day of Aug, 2007, by Jack Englert
in witness whereof I herewith set my hand and official seal.
Sharrell Price, NOTARY PUBLIC.
6-14-2010 Expires

The name and address of the owner of the Claims for which this is prepared is:
Roadrunners Prospectors Club Inc.
P. O. Box 56804
Phoenix, AZ 85079

Signature: Jack Englert (agent) Date: 8/28/07

OFFICIAL SEAL
SHARRELL PRICE
NOTARY PUBLIC - State of Arizona
MARICOPA COUNTY
My Comm. Expires June 14, 2010

When recorded mail to:
Roadrunner Prospectors Club
P. O. Box 56804
Phoenix, AZ 85079

RECEIVED
B.L.M. AZ STATE OFFICE
2007 AUG 28 A 11:03
PHOENIX, AZ

MAINTENANCE FEE PAYMENT IN LIEU OF ASSESSMENT WORK FOR THE UPCOMING ASSESSMENT YEAR BEGINNING SEPTEMBER 1, 2007.

AMC #	CLAIM NAME	COUNTY	CNTY RECORD DATA	TWNSHIP	RANGE	SECTION
11413	Wednesday Hope #4	Yavapai	1015 726	9.5N 10N	2E 2E	20, 32
48976	Aquarius #1	Yavapai	0801 192	10N	2E	7
48977	Aquarius #3	Yavapai	0801 194	10N	2E	7, 18
62606	Aquarius #2	Yavapai	1001 437	10N	2E	7
64830	Cat Claw	Yavapai	0912 239	9N	4W	6
74734	Sharon Lee #1	Yavapai	0912 397	11N	1E	35, 36
74735	Sharon Lee #2	Yavapai	0912 398	11N	1E	35
74736	Sharon Lee #3	Yavapai	0912 399	10N	1E	2
74737	Sharon Lee #4	Yavapai	0912 400	10N	1E	1, 2
76951	Merciful Heavens #2	Yavapai	0956 72	12N 11N	1W 1W	33, 4
82213	Bean Bag #1	Yavapai	0965 338	12N	1W	28
89414	Bean Bag #2	Yavapai	1249 413	12N	1W	28
89420	Wolf 1	Yavapai	0961 673	11.5N	1E	31
89421	Wolf 2	Yavapai	0961 674	11.5N	1E	31
89422	Wolf 3	Yavapai	0961 675	11.5N	1E	31
89423	Wolf 4	Yavapai	0961 676	11.5N	1E	31
92803	Goodwin #1	Yavapai	1058 779	12N	1W	28, 33
95198	Gold Palace I	Yavapai	1256 447-448	12N	1W	19
95199	Gold Palace II	Yavapai	1256 450-451	12N	1W	19
95200	Gold Palace III	Yavapai	1256 453-454	12N	1W	19
95201	Gold Palace IV	Yavapai	1256 456-457	12N	1W	19
95202	Gold Palace V	Yavapai	1256 459-460	12N	1W	19
95203	More Than Lot Of Rock	Yavapai	1256 462-463	12N	1W	19
95204	Lots Of Rock	Yavapai	1256 465-466	12N	1W	19
358378	Hidden Treasure	Yavapai	3633816 4076 796	12N	2W	25, 30, 36
358377	Lucky Strike #1	Yavapai	3633815 4076 795	9N	2E	4
358379	Aquarious Ext. West #1	Yavapai	3633817 4076 797	10N	2E	18
358380	Aquarious Ext. West #2	Yavapai	3633818 4076 798	10N	2E	18
358381	Aquarious Ext. West #3	Yavapai	3633819 4076 799	10N	2E	18
358382	Aquarious Ext. West #4	Yavapai	3633820 4076 800	10N	2E	18

ENTERED INTO COMPUTER
SEP 20 2007 BB

STATE OF ARIZONA }
COUNTY OF MARICOPA } ss.

This instrument was acknowledged before me this 28 day of Aug, 2007, by Jack Englebrecht
in witness whereof I herewith set my hand and official seal.
Sharrell Price, NOTARY PUBLIC.
6-14-2010 Expires

The name and address of the owner of the Claims for which this is prepared is:
Roadrunners Prospectors Club Inc.
P. O. Box 56804
Phoenix, AZ 85079

Signature: Jack Englebrecht (agent) Date: 8/28/07

OFFICIAL SEAL
SHARRELL PRICE
NOTARY PUBLIC - State of Arizona
MARICOPA COUNTY
My Comm. Expires June 14, 2010

When recorded mail to:
Roadrunner Prospectors Club
P. O. Box 56804
Phoenix, AZ 85079

RECEIVED
B.L.M. AZ STATE OFFICE
2007 AUG 28 A 11: 0
PHOENIX, AZ

MAINTENANCE FEE PAYMENT IN LIEU OF ASSESSMENT WORK FOR THE UPCOMING ASSESSMENT YEAR BEGINNING SEPTEMBER 1, 2007.

AMC #	CLAIM NAME	COUNTY	CNTY RECORD DATA	TWNSHIP	RANGE	SECTION
95205	Gold Palace VIII	Yavapai	1256 468-469	12N	1W	30
96051	JDR 1	Yavapai	1267 825-826	12.5N	2W	21
96052	JDR 2	Yavapai	1267 827-828	12.5N	2W	21
96053	JDR 3	Yavapai	1267 829-830	12.5 13N	2W 2W	21, 33
102389	Mandella 2 & 3	Yavapai	1293 289-290	10N	2E	30
112605	Laura Kay #1	Yavapai	1331 563-565	10N	1E	12, 13
112606	Janet Lynn #2	Yavapai	1331 561	10N	1E	12, 13
126535	Mandella 7	Yavapai	1437 985	10N	2E	30
126536	Mandella 8	Yavapai	1371 339-340	10N	2E	30
126537	Mandella 9	Yavapai	1371 341-342	10N	2E	30
126538	Mandella 10	Yavapai	1371 343-344	10N	2E	31
129334	Mandella 12	Yavapai	1376 706-708	10N	2E	30
130489	Protecto #2	Yavapai	1381 826-827	12N	1W	33
142356	Donkey Mine #4	Yavapai	1422 292-293	12N	1W	33
157621	Mandella 14	Yavapai	1436 981-982	10N	2E	30
170911	Wednesday Hope #1	Yavapai	1467 691	10N	2E	31
174224	Big Rock #1	Yavapai	1469 76-77	12N	1W	12, 11
174225	Big Rock #2	Yavapai	1469 78-79	12N	1W	10
191670	Roadrunner #1	Yavapai	1514 754-755	12.5N	1W	25
191671	Roadrunner #2	Yavapai	1514 756-757	12.5N	1W	25
196365	Turkey Buzzard #1	Yavapai	1529 712	11N	3E	30
235841	Betty 4	Yavapai	1713 778	12N	1W	14
235842	Betty 5	Yavapai	1713 780	12N	1W	14
236096	Gary's Place #1A	Yavapai	1714 194	12N	1W	14
244561	Gold Dust #2	Yavapai	1781 512	11N	3E	30
254410	JackAss	Yavapai	20570	11N	1E	34, 35
254411	Hinny	Yavapai	20571	11N	1E	34
254412	Jenny	Yavapai	20569	11N	1E	34
258455	Turkey Buzzard Ext.	Yavapai	1838 870	11N	3E	30
356553	Au Sum 1	Yavapai	B 4511 P 771	10N	2E	28,29,32,33
374511	Carolyn D	Yavapai	B 4444 P 69	13N	3W	29
374512	Cole Ryan	Yavapai	B 4452 P 916	12.5N	1W	24
374513	Caitlin Lisa	Yavapai	B 4452 P 917	11N	1W	23,24,35,36

ENTERED INTO COMPUTER
SEP 20 2007 CB

The name and address of the owner of the Claims for which this is prepared is:
Roadrunners Prospectors Club Inc.
P. O. Box 56804
Phoenix, AZ 85079

Signature: Jack Engbrecht (agent) Date: 8/28/07

STATE OF ARIZONA
COUNTY OF MARICOPA } ss.

This instrument was acknowledged before me this 28 day of Aug, 20 07, by Jack Engbrecht
in witness whereof I herewith set my hand and official seal.
Sharrell Price, NOTARY PUBLIC.
6-14-10 Expires

OFFICIAL SEAL
SHARRELL PRICE
NOTARY PUBLIC - State of Arizona
MARICOPA COUNTY
My Comm. Expires June 14, 2010

When recorded mail to:
Roadrunner Prospectors Club
P. O. Box 56804
Phoenix, AZ 85079

RECEIVED
B.L.M. AZ STATE OFFICE
2007 AUG 28 A 11: 03
PHOENIX, AZ

MAINTENANCE FEE PAYMENT IN LIEU OF ASSESSMENT WORK FOR THE UPCOMING ASSESSMENT YEAR BEGINNING SEPTEMBER 1, 2007.

AMC #	CLAIM NAME	COUNTY	CNTY RECORD DATA	TWNSHIP	RANGE	SECTION
258456	Turkey Buzzard #2	Yavapai	1838 872	11N	3E	30
258457	Turkey Buzzard #3	Yavapai	1838 874	11N	3E	30
258458	Turkey Buzzard #4	Yavapai	1838 876	11N	3E	30
300332	Wolf 5	Yavapai	2208 526-527	11.5N	1E	31
300333	Wolf 6	Yavapai	2208 524-525	11N	1E	6
313839	RR Humbug #1	Yavapai	2352 464	8N	1E	31
313840	RR Humbug #2	Yavapai	2352 401	8N	1E	31
314304	Oro De Valenzuela	Yavapai	3436 378-002	11N	1E	14
314631	RR Humbug #3	Yavapai	2360 845	8N	1E	29, 30,31
316493	Aquarius Extension	Yavapai	2402 767	10N	2E	18
321061	Lefty #2	Yavapai	2479 560-561	8N	1E	30
328593	CeeDee #2	Yavapai	2742 961	8N	1W	5
328594	CeeDee #3	Yavapai	2742 963	8N	1W	5
328595	CeeDee #4	Yavapai	2742 965	8N	1W	5
328597	CeeDee #7	Yavapai	2742 969	8N	1W	4
328598	CeeDee #8	Yavapai	2742 971	8N	1W	4
328605	Burro #1	Yavapai	2742 988-989	12N	1W	33
328606	Burro #2	Yavapai	2742 986-978	11N	1W	4
328703	CeeDee #1	Yavapai	2746 703	8N	1W	5
328704	CeeDee #5	Yavapai	2746 705	8N	1W	5
328705	Genes Dream	Yavapai	2746 707-708	9.5N	2E	20, 21
329318	Mercer's Place	Yavapai	2777 216	11N	1W	4
329388	Bad Luck	Yavapai	2780 912-913	12N	1W	14, 23
329389	No Luck	Yavapai	2780 914-915	12N	1W	23
329390	Good Luck	Yavapai	2780 916-917	12N	1W	23, 24
329391	Great Luck	Yavapai	2780 918-919	12N	1W	24
329392	Clinton	Yavapai	2780 920-921	12N 12N	1W 2W	30, 25
329393	Clyde	Yavapai	2780 922-923	12N 12N	1W 2W	30, 25
329394	Bonny	Yavapai	2780 924-925	2N	1W	30
368415	Jack's Hideaway	Yavapai	4308 863	13N	3W	29
371350	Wilgers Wish	Yavapai	4372 442	13N	3W	32
371803	Saddle Tramps	Yavapai	4390 622	13N	3W	29

ENTERED INTO COMPUTER SEP 20 2007 PB

STATE OF ARIZONA } ss.
COUNTY OF MARICOPA }

This instrument was acknowledged before me this 28 da
Aug, 20 07, by Jack Engbarc
in witness whereof I herewith set my hand and official s
Sharrell Price, NOTARY PUBL
Exp 6-14-2010

The name and address of the owner of the Claims for which this is prepared is:
Roadrunners Prospectors Club Inc.
P. O. Box 56804
Phoenix, AZ 85079

Signature: Jack Engbarc (agent) Date: 8/28/07

OFFICIAL SEAL
SHARRELL PRICE
NOTARY PUBLIC - State of Arizona
MARICOPA COUNTY
My Comm. Expires June 14, 2010

3 of 4

When recorded mail to:
Roadrunner Prospectors Club
P. O. Box 56804
Phoenix, AZ 85079

RECEIVED
B.L.M. AZ STATE OFFICE
2007 AUG 28 A 11:03
PHOENIX, AZ

MAINTENANCE FEE PAYMENT IN LIEU OF ASSESSMENT WORK FOR THE UPCOMING ASSESSMENT YEAR BEGINNING SEPTEMBER 1, 2007.

AMC #	CLAIM NAME	COUNTY	CNTY RECORD DATA	TWNSHIP	RANGE	SECTION
344338	Ambush Canyon	Yavapai	3353 481-482	7N	2W	10
344340	Hold-up Creek	Yavapai	3353 485-486	7N	2W	10
344342	Kathi's Place	Yavapai	3353 489-490	7N	2W	11
344343	Tres Creeks	Yavapai	3353 491-492	7N	2W	10
355930	Leave No Holes #1	Yavapai	3892 472	9N	5W	12
355931	Leave No Holes #2	Yavapai	3892 471	9N	5W	12
355932	Leave No Holes #3	Yavapai	3892 470	9N	5W	13
355933	Leave No Holes #4	Yavapai	3892 469	9N	5W	13
356703	Bitter Creek Flats	Yavapai	3353 473-474	7N	2W	11
356382	Ducbill #1	Yavapai	27429 1402 63-64	12N	1W	17
356383	Ducbill#2	Yavapai	27430 1402 65	12N	1W	17
313473	Patriot #1	Yavapai	2347 704-705	11N	1W	4
313474	Patriot #2	Yavapai	2347 706-707	11N	1W	3, 4
313475	Patriot #3	Yavapai	2347 708-709	11N	1W	3
313476	Patriot #4	Yavapai	2347 710-711	11N	1W	3
313477	Patriot #5	Yavapai	2347 712-713	11N	1W	3
357837	Karen Lynn	Yavapai	4039 541-542	9N	4W	6
350905	King Duck II	Yavapai	3620 58-59	10N 9N	4W 4W	31, 6
350906	Little Terry	Yavapai	3620 63-64	9N	4W	6
350907	Devils Nest AU 9	Yavapai	3620 60-61	9N	4W	6
350910	Devils Nest AU 12	Yavapai	3620 62-63	9N	4W	6
371802	Happy Times	Yavapai	4390 621	13N	3W	29, 32
331455	Chris #1	Yavapai	2919 631	12N	2W	36
364340	Mary Francis	Yavapai	3824744 4236 718	13N	1E	29
364821	Ray's Right Place	Yavapai	3837647 4247 553	12N	1W	24
365711	Diggems Paradise	Yavapai	3864391 4269 775	12.5N	1W	26, 27
366267	Cobis Gold	Yavapai	4281 505	11.5N	1E	19
366271	Tegans Bank	Yavapai	4281 504	11.5N	1E	30
366269	Rough Road	Yavapai	4281 503	11.5N	1E	30
328705	Holly Marie	Yavapai	3769442 4190 312	9.5N	2E	20, 21
366268	Renees Best Chance	Yavapai	4281 507	13N	3W	32
366270	Stuck Duck	Yavapai	4281 506	13N	3W	32

Incorrect Number listed →

ENTERED INTO COMPUTER Should Be (Holly Marie) AMC 382558
SEP 20 2007 PB

STATE OF ARIZONA
COUNTY OF MARICOPA } ss.

This instrument was acknowledged before me this 28 day of Aug, 20 07, by Jack Engbrecht
In witness whereof I herewith set my hand and official seal.
Sharrell Price, NOTARY PUBLIC.
6-14-2010 Expires

The name and address of the owner of the Claims for which this is prepared is:
Roadrunners Prospectors Club Inc.
P. O. Box 56804
Phoenix, AZ 85079

Signature: [signature] (agent) Date: 8/28/07

OFFICIAL SEAL
SHARRELL PRICE
NOTARY PUBLIC - State of Arizona
MARICOPA COUNTY
My Comm. Expires June 14, 2010

4 of 4

United States Department of the Interior
Bureau of Land Management
BUSINESS & SUPPORT SVCS DIV
ONE N CENTRAL AVE SUITE 800
PHOENIX, AZ 85004 -4427
Phone: (602) 417-9200

Receipt

No: 1554880

Transaction #: 1606472
Date of Transaction: 08/28/2007

ENTERED INTO COMPUTER
SEP 20 2007 PB VERIFIED 2

CUSTOMER:	ROADRUNNER PROSP BOX 56804 PHOENIX,AZ 85079

LINE #	QTY	DESCRIPTION	REMARKS	UNIT PRICE	TOTAL
1	1.00	LOCATABLE MINERALS / MINING CLAIMS-NOT NEW-UNADJUD,ONE AUTH NO. ONLY / MINING CLAIM MONEY RECEIVED (455) **CASES:** AMC36282/$25250.00	MAINT 2008 (202)	- n/a -	25250.00
				TOTAL:	**$25,250.00**

PAYMENT INFORMATION				
1	AMOUNT:	$25,250.00	POSTMARKED:	N/A
	TYPE:	CHECK	RECEIVED:	08/28/2007
	CHECK NO:	6385		
	NAME:	ROADRUNNER PROSP BOX 56804 PHOENIX AZ 85079		

REMARKS

This receipt was generated by the automated BLM Collections and Billing System and is a paper representation of a portion of the official electronic record contained therein.

Claimant listed the Holly Marie claim wrong. They put AMC 328705 (Genes Dream). It should actually be AMC 362558. I entered the 582 code for this claim SEP 26 2007 PB

Lead Case Files for:

Receipt No. - 1343013
Claimant: Roadrunner Prospectors Mining Club

AMC 11413
AMC 48976
AMC 74734
AMC 89414
AMC 96051
AMC 126534
AMC 142355
AMC 174224
AMC 126405
AMC 236096
AMC 254410
AMC 211542
AMC 292017
AMC 313836
AMC 316493
AMC 328689
AMC 368415
AMC 344338
AMC 356380
AMC 350903
AMC 364340
AMC 347608
AMC 350275
AMC 333426
AMC 329013
AMC 327930
AMC 308433

AMC 36282
AMC 62606
AMC 76950
AMC 92803
AMC 102389
AMC 129334
AMC 157621
AMC 191670
AMC 127666
AMC 244561
AMC 247112
AMC 259812
AMC 358377
AMC 314304
AMC 321061
AMC 329318
AMC 371350
AMC 355930
AMC 313473
AMC 371802
AMC 364820
AMC 326754
AMC 339964
AMC 331232
AMC 328689
AMC 326772
AMC 366267

AMC 38911
AMC 64830
AMC 82212
AMC 95198
AMC 112605
AMC 130488
AMC 170911
AMC 196365
AMC 235841
AMC 258455
AMC 291104
AMC 292924
AMC 300332
AMC 314626
AMC 328593
AMC 329388
AMC 371802
AMC 356703
AMC 357837
AMC 331455
AMC 362558
AMC 364688
AMC 338207
AMC 329800
AMC 328302
AMC 326311
AMC 365711

RE 8/28/06

ENTERED

United States Department of the Interior
Bureau of Land Management
BUSINESS & SUPPORT SVCS DIV
ONE N CENTRAL AVE
PHOENIX, AZ 85004 -2203
Phone: (602) 417-9200

Receipt

No: 1343013

Transaction #: 1388248
Date of Transaction: 08/24/2006

CUSTOMER:	ROADRUNNER PROSPECTORS CLUB INC BOX 56804 PHOENIX,AZ 85079

LINE #	QTY	DESCRIPTION	REMARKS	UNIT PRICE	TOTAL
1	1.00	LOCATABLE MINERALS / MINING CLAIMS-NOT NEW-UNADJUD,ONE AUTH NO. ONLY / MINING CLAIM MONEY RECEIVED (455) **CASES:** AMC11413/$24500.00	MAINT 2007/196	- n/a -	24500.00
				TOTAL:	**$24,500.00**

PAYMENT INFORMATION				
1	AMOUNT:	$24,500.00	POSTMARKED:	N/A
	TYPE:	CHECK	RECEIVED:	08/24/2006
	CHECK NO:	6060		
	NAME:	ROADRUNNER PROSPECTORS CLUB INC BOX 56804 PHOENIX AZ 85079		

REMARKS

This receipt was generated by the automated BLM Collections and Billing System and is a paper representation of a portion of the official electronic record contained therein.

RE 8/28/06

When recorded mail to:

Roadrunner Prospectors Club
P. O. Box 56804
Phoenix, AZ 85079

RECEIVED
B.L.M. AZ STATE OFFICE
2006 AUG 24 P 1: 13
PHOENIX, ARIZONA

MAINTENANCE FEE PAYMENT IN LIEU OF ASSESSMENT WORK FOR THE UPCOMING ASSESSMENT YEAR BEGINNING SEPTEMBER 1, 2006.

AMC #	CLAIM NAME	COUNTY	CNTY RECORD DATA	TWNSHIP	RANGE	SECTION
11413	Wednesday Hope #4	Yavapai	1015 726	9.5N 10N	2E 2E	20, 32
48976	Aquarius #1	Yavapai	0801 192	10N	2E	7
48977	Aquarius #3	Yavapai	0801 194	10N	2E	7, 18
62606	Aquarius #2	Yavapai	1001 437	10N	2E	7
64830	Cat Claw	Yavapai	0912 239	9N	4W	6
74734	Sharon Lee #1	Yavapai	0912 397	11N	1E	35, 36
74735	Sharon Lee #2	Yavapai	0912 398	11N	1E	35
74736	Sharon Lee #3	Yavapai	0912 399	10N	1E	2
74737	Sharon Lee #4	Yavapai	0912 400	10N	1E	1, 2
76951	Merciful Heavens #2	Yavapai	0956 72	12N 11N	1W 1W	33, 4
82213	Bean Bag #1	Yavapai	0965 338	12N	1W	28
89414	Bean Bag #2	Yavapai	1249 413	12N	1W	28
89420	Wolf 1	Yavapai	0961 673	11.5N	1E	31
89421	Wolf 2	Yavapai	0961 674	11.5N	1E	31
89422	Wolf 3	Yavapai	0961 675	11.5N	1E	31
89423	Wolf 4	Yavapai	0961 676	11.5N	1E	31
92803	Goodwin #1	Yavapai	1058 779	12N	1W	28, 33
95198	Gold Palace I	Yavapai	1256 447-448	12N	1W	19
95199	Gold Palace II	Yavapai	1256 450-451	12N	1W	19
95200	Gold Palace III	Yavapai	1256 453-454	12N	1W	19
95201	Gold Palace IV	Yavapai	1256 456-457	12N	1W	19
95202	Gold Palace V	Yavapai	1256 459-460	12N	1W	19
95203	More Than Lot Of Rock	Yavapai	1256 462-463	12N	1W	19
95204	Lots Of Rock	Yavapai	1256 465-466	12N	1W	19
358378	Hidden Treasure	Yavapai	3633816 4076 796	12N	2W	25, 30, 36
358377	Lucky Strike #1	Yavapai	3633815 4076 795	9N	2E	4
358379	Aquarious Ext. West #1	Yavapai	3633817 4076 797	10N	2E	18
358380	Aquarious Ext. West #2	Yavapai	3633818 4076 798	10N	2E	18
358381	Aquarious Ext. West #3	Yavapai	3633819 4076 799	10N	2E	18
358382	Aquarious Ext. West #4	Yavapai	3633820 4076 800	10N	2E	18

STATE OF ARIZONA }
COUNTY OF MARICOPA } ss.

This instrument was acknowledged before me this 24th day of August, 2006, by Jack Carl Engbrecht
In witness whereof I herewith set my hand and official seal.
Kimberly Goodnature NOTARY PUBLIC.
My Commission Expires April 9, 2008

The name and address of the owner of the Claims for which this is prepared is:

Roadrunners Prospectors Club Inc.
P. O. Box 56804
Phoenix, AZ 85079

Signature: Jack Engbrecht (agent) Date: 8/24/06

#1343013

OFFICIAL SEAL
KIMBERLY GOODNATURE
NOTARY PUBLIC-ARIZONA
MARICOPA COUNTY
My Comm. Expires April 9, 2008

When recorded mail to:
Roadrunner Prospectors Club
P. O. Box 56804
Phoenix, AZ 85079

RECEIVED
B.L.M. AZ STATE OFFICE
2006 AUG 24 P 1:13
PHOENIX, ARIZONA

MAINTENANCE FEE PAYMENT IN LIEU OF ASSESSMENT WORK FOR THE UPCOMING ASSESSMENT YEAR BEGINNING SEPTEMBER 1, 2006.

AMC #	CLAIM NAME	COUNTY	CNTY RECORD DATA	TWNSHIP	RANGE	SECTION
95205	Gold Palace VIII	Yavapai	1256 468-469	12N	1W	30
96051	JDR 1	Yavapai	1267 825-826	12.5N	2W	21
96052	JDR 2	Yavapai	1267 827-828	12.5N	2W	21
96053	JDR 3	Yavapai	1267 829-830	12.5 13N	2W 2W	21, 33
102389	Mandella 2 & 3	Yavapai	1293 289-290	10N	2E	30
112605	Laura Kay #1	Yavapai	1331 563-565	10N	1E	12, 13
112606	Janet Lynn #2	Yavapai	1331 561	10N	1E	12, 13
126534	Mandella 6	Yavapai	1371 335-336	10N	2E	31
126535	Mandella 7	Yavapai	1437 985	10N	2E	30
126536	Mandella 8	Yavapai	1371 339-340	10N	2E	30
126537	Mandella 9	Yavapai	1371 341-342	10N	2E	30
126538	Mandella 10	Yavapai	1371 343-344	10N	2E	31
129334	Mandella 12	Yavapai	1376 706-708	10N	2E	30
130489	Protecto #2	Yavapai	1381 826-827	12N	1W	33
142356	Donkey Mine #4	Yavapai	1422 292-293	12N	1W	33
157621	Mandella 14	Yavapai	1436 981-982	10N	2E	30
170911	Wednesday Hope #1	Yavapai	1467 691	10N	2E	31
174224	Big Rock #1	Yavapai	1469 76-77	12N	1W	12, 11
174225	Big Rock #2	Yavapai	1469 78-79	12N	1W	10
191670	Roadrunner #1	Yavapai	1514 754-755	12.5N	1W	25
191671	Roadrunner #2	Yavapai	1514 756-757	12.5N	1W	25
196365	Turkey Buzzard #1	Yavapai	1529 712	11N	3E	30
235841	Betty 4	Yavapai	1713 778	12N	1W	14
235842	Betty 5	Yavapai	1713 780	12N	1W	14
236096	Gary's Place #1A	Yavapai	1714 194	12N	1W	14
244561	Gold Dust #2	Yavapai	1781 512	11N	3E	30
254410	JackAss	Yavapai	20570	11N	1E	34, 35
254411	Hinny	Yavapai	20571	11N	1E	34
254412	Jenny	Yavapai	20569	11N	1E	34
258455	Turkey Buzzard Ext.	Yavapai	1838 870	11N	3E	30

STATE OF ARIZONA }
COUNTY OF MARICOPA } ss.

This instrument was acknowledged before me this 24th day of August, 2006, by Jack Carl Engebretson
In witness whereof I herewith set my hand and official seal.
Kimberly Goodnature NOTARY PUBLIC.
My Commission Expires April 9, 2008

OFFICIAL SEAL
KIMBERLY GOODNATURE
NOTARY PUBLIC-ARIZONA
MARICOPA COUNTY
My Comm. Expires April 9, 2008

The name and address of the owner of the Claims for which this is prepared is:
Roadrunners Prospectors Club Inc.
P. O. Box 56804
Phoenix, AZ 85079

30
TMC

Signature: Jack Engebretson (agent) Date: 8/24/06

2 OF 4

When recorded mail to:
Roadrunner Prospectors Club
P. O. Box 56804
Phoenix, AZ 85079

RECEIVED
B.L.M. AZ STATE OFFICE
2006 AUG 24 P 1:13
PHOENIX, ARIZONA

MAINTENANCE FEE PAYMENT IN LIEU OF ASSESSMENT WORK FOR THE UPCOMING ASSESSMENT YEAR BEGINNING SEPTEMBER 1, 2006.

AMC #	CLAIM NAME	COUNTY	CNTY RECORD DATA	TWNSHIP	RANGE	SECTION
258456	Turkey Buzzard #2	Yavapai	1838 872	11N	3E	30
258457	Turkey Buzzard #3	Yavapai	1838 874	11N	3E	30
258458	Turkey Buzzard #4	Yavapai	1838 876	11N	3E	30
300332	Wolf 5	Yavapai	2208 526-527	11.5N	1E	31
300333	Wolf 6	Yavapai	2208 524-525	11N	1E	6
313839	RR Humbug #1	Yavapai	2352 464	8N	1E	31
313840	RR Humbug #2	Yavapai	2352 401	8N	1E	31
314304	Oro De Valenzuela	Yavapai	3436 378-002	11N	1E	14
314631	RR Humbug #3	Yavapai	2360 845	8N	1E	29, 30,31
316493	Aquarius Extension	Yavapai	2402 767	10N	2E	18
321061	Lefty #2	Yavapai	2479 560-561	8N	1E	30
328593	CeeDee #2	Yavapai	2742 961	8N	1W	5
328594	CeeDee #3	Yavapai	2742 963	8N	1W	5
328595	CeeDee #4	Yavapai	2742 965	8N	1W	5
328597	CeeDee #7	Yavapai	2742 969	8N	1W	4
328598	CeeDee #8	Yavapai	2742 971	8N	1W	4
328605	Burro #1	Yavapai	2742 988-989	12N	1W	33
328606	Burro #2	Yavapai	2742 986-978	11N	1W	4
328703	CeeDee #1	Yavapai	2746 703	8N	1W	5
328704	CeeDee #5	Yavapai	2746 705	8N	1W	5
328705	Genes Dream	Yavapai	2746 707-708	9.5N	2E	20, 21
329318	Mercer's Place	Yavapai	2777 216	11N	1W	4
329388	Bad Luck	Yavapai	2780 912-913	12N	1W	14, 23
329389	No Luck	Yavapai	2780 914-915	12N	1W	23
329390	Good Luck	Yavapai	2780 916-917	12N	1W	23, 24
329391	Great Luck	Yavapai	2780 918-919	12N	1W	24
329392	Clinton	Yavapai	2780 920-921	12N 12N	1W 2W	30, 25
329393	Clyde	Yavapai	2780 922-923	12N 12N	1W 2W	30, 25
329394	Bonny	Yavapai	2780 924-925	2N	1W	30
368415	Jack's Hideaway	Yavapai	4308 863	13N	3W	29
371350	Wilgers Wish	Yavapai	4372 442	13N	3W	32
371803	Saddle Tramps	Yavapai	4390 622	13		29

STATE OF ARIZONA }
COUNTY OF MARICOPA } ss.

This instrument was acknowledged before me this 24th day of August, 2006, by Jack Owl Eagleheart
In witness whereof, I herewith set my hand and official seal.
Kimberly Goodnature, NOTARY PUBLIC.
Expires April 9, 2008

The name and address of the owner of the Claims for which this is prepared is:
Roadrunners Prospectors Club Inc.
P. O. Box 56804
Phoenix, AZ 85079

33
TMC

Signature: Jack Eagleheart (Agent) Date: 8/24/06

OFFICIAL SEAL
KIMBERLY GOODNATURE
NOTARY PUBLIC-ARIZONA
MARICOPA COUNTY
My Comm. Expires April 9, 2008

3 OF 4

When recorded mail to:
Roadrunner Prospectors Club
P. O. Box 56804
Phoenix, AZ 85079

RECEIVED
B.L.M. AZ STATE OFFICE
2006 AUG 24 P 1:13
PHOENIX, ARIZONA

MAINTENANCE FEE PAYMENT IN LIEU OF ASSESSMENT WORK FOR THE UPCOMING ASSESSMENT YEAR BEGINNING SEPTEMBER 1, 2006.

AMC #	CLAIM NAME	COUNTY	CNTY RECORD DATA	TWNSHIP	RANGE	SECTION
344338	Ambush Canyon	Yavapai	3353 481-482	7N	2W	10
344340	Hold-up Creek	Yavapai	3353 485-486	7N	2W	10
344342	Kathi's Place	Yavapai	3353 489-490	7N	2W	11
344343	Tres Creeks	Yavapai	3353 491-492	7N	2W	10
355930	Leave No Holes #1	Yavapai	3892 472	9N	5W	12
355931	Leave No Holes #2	Yavapai	3892 471	9N	5W	12
355932	Leave No Holes #3	Yavapai	3892 470	9N	5W	13
355933	Leave No Holes #4	Yavapai	3892 469	9N	5W	13
356703	Bitter Creek Flats	Yavapai	3353 473-474	7N	2W	11
356382	Ducbill #1	Yavapai	27429 1402 63-64	12N	1W	17
356383	Ducbill#2	Yavapai	27430 1402 65	12N	1W	17
313473	Patriot #1	Yavapai	2347 704-705	11N	1W	4
313474	Patriot #2	Yavapai	2347 706-707	11N	1W	3, 4
313475	Patriot #3	Yavapai	2347 708-709	11N	1W	3
313476	Patriot #4	Yavapai	2347 710-711	11N	1W	3
313477	Patriot #5	Yavapai	2347 712-713	11N	1W	3
357837	Karen Lynn	Yavapai	4039 541-542	9N	4W	6
350905	King Duck II	Yavapai	3620 58-59	10N 9N	4W 4W	31, 6
350906	Little Terry	Yavapai	3620 63-64	9N	4W	6
350907	Devils Nest AU 9	Yavapai	3620 60-61	9N	4W	6
350910	Devils Nest AU 12	Yavapai	3620 62-63	9N	4W	6
371802	Happy Times	Yavapai	4390 621	13N	3W	29, 32
331455	Chris #1	Yavapai	2919 631	12N	2W	36
364340	Mary Francis	Yavapai	3824744 4236 718	13N	1E	29
364821	Ray's Right Place	Yavapai	3837647 4247 553	12N	1W	24
365711	Diggems Paradise	Yavapai	3864391 4269 775	12.5N	1W	26, 27
366267	Cobis Gold	Yavapai	4281 505	11.5N	1E	19
366271	Tegans Bank	Yavapai	4281 504	11.5N	1E	30
366269	Rough Road	Yavapai	4281 503	11.5N	1E	30
362558 ~~328705~~	Holly Marie	Yavapai	3769442 4190 312	9.5N	2E	20, 21
366268	Renees Best Chance	Yavapai	4281 507	13N	3W	32
366270	Stuck Duck	Yavapai	4281 506	13N	3W	32

32

The name and address of the owner of the Claims for which this is prepared is:
Roadrunners Prospectors Club Inc.
P. O. Box 56804
Phoenix, AZ 85079

Signature: [signature] (agent) Date: 8/24/06

STATE OF ARIZONA
COUNTY OF MARICOPA } ss.

This instrument was acknowledged before me this 24th day of August, 2006, by Jack Carl Engbrecht in witness whereof I herewith set my hand and official seal.
Kimberly Goodnature NOTARY PUBLIC, Expires April 9, 2008

KIMBERLY GOODNATURE
NOTARY PUBLIC-ARIZONA
MARICOPA COUNTY
My Comm. Expires April 9, 2008

4054

When recorded mail to:
Roadrunner Prospectors Club
P. O. Box 56804
Phoenix, AZ 85079

RECEIVED
B.L.M. AZ STATE OFFICE
2006 AUG 24 P 1: 14
PHOENIX, ARIZONA

MAINTENANCE FEE PAYMENT IN LIEU OF ASSESSMENT WORK FOR THE UPCOMING ASSESSMENT YEAR BEGINNING SEPTEMBER 1, 2006.

AMC #	Claim Name	County	Cty Record Data	Twnshp	Range	Section
126406	Randy B.	Maricopa	15049 221-222	7N	3W	30
247112	Sando	Maricopa	85 0559653	7N	3W	28
291104	Cass #2	Maricopa	92 0366284	7N	3W	29
308433	Ocotillo #1	Maricopa	90 0506459	7N	3W	17 & 20
308434	Ocotillo #2	Maricopa	90 0506460	7N	3W	17 & 18
326311	Carrie #1	Maricopa	93 0174157	7N	3W	31
326312	Carrie #2	Maricopa	93 0174158	7N	3W	31
326313	Carrie #3	Maricopa	93 0174160	7N	3W	30
326314	Carrie #4	Maricopa	93 0174159	7N	3W	30
326315	Pennyweight #1	Maricopa	93 0174148	7N	3W	29
326316	Pennyweight #2	Maricopa	93 0174156	7N	3W	29
326319	Pat	Maricopa	93 0174152	7N	3W	31
326322	Double R	Maricopa	93 0174149	6N	4W	12
326323	Jake #1	Maricopa	93 0174147	7N	3W	29
326324	Jake #2	Maricopa	93 0174146	7N	3W	29
326325	Jake #3	Maricopa	93 0174145	7N	3W	29
326326	Ocotillo #3	Maricopa	93 0174155	7N	3W	17
326327	Pilgram #1	Maricopa	93 0174153	7N	3W	31
326772	Range Bull # 1	Maricopa	93 0363063	7N	3W	21
327930	Red Bird # 7	Maricopa	93 0897433	7N	3W	17
327931	Red Bird # 8	Maricopa	93 0897432	7N	3W	20
328302	Red Bird # 9	Maricopa	93 0897431	7N	3W	17
328303	Red Bird # 10	Maricopa	93 0819961	7N	3W	17
328698	Cass #4	Maricopa	93 0885578	7N	3W	29
328699	Cass #5	Maricopa	93 0885577	7N	3W	29
328700	Cass #6	Maricopa	93 0885576	7N	3W	29
328701	Cass #7	Maricopa	93 0885575	7N	3W	29
328702	Cass #8	Maricopa	93 0885574	7N	3W	29
329013	Jake #4	Maricopa	94 0021775	7N	3W	29

STATE OF ARIZONA }
COUNTY OF MARICOPA } ss.

This instrument was acknowledged before me this 24th day of August, 2006, by Jack Earl Englebert
In witness whereof I herewith set my hand and official seal.
Kimberly Goodnature NOTARY PUBLIC.
April 9, 2008 Expires

The name and address of the owner of the Claims for which this is prepared is:
Roadrunners Prospectors Club Inc.
P. O. Box 56804
Phoenix, AZ 85079

Signature: Jack Englebert (agent) Date: 8/24/06

OFFICIAL SEAL
KIMBERLY GOODNATURE
NOTARY PUBLIC-ARIZONA
MARICOPA COUNTY
My Comm. Expires April 9, 2008

79

When recorded mail to:
Roadrunner Prospectors Club
P. O. Box 56804
Phoenix, AZ 85079

RECEIVED
B.L.M. AZ STATE OFFICE
2006 AUG 24 P 1:14
PHOENIX, ARIZONA

MAINTENANCE FEE PAYMENT IN LIEU OF ASSESSMENT WORK FOR THE UPCOMING ASSESSMENT YEAR BEGINNING SEPTEMBER 1, 2006.

AMC #	Claim Name	County	Cty Record Data	Twnshp	Range	Section
329020	RR #1	Maricopa	94 0021782	6N	4W	1
329021	RR #2	Maricopa	94 0021783	6N	4W	1
329022	RR #3	Maricopa	94 0021784	6N	4W	1
329023	RR #4	Maricopa	94 0021785	6N	4W	1
329800	Gypsy Moth 1	Maricopa	94 0218517	7N	3W	21
329801	Gypsy Moth 2	Maricopa	94 0218518	7N	3W	21
331233	Red Basin #1	Maricopa	94 0383049	6N	6W	26
333426	La Siesta #1	Maricopa	94 0185054	7N	3W	30
333427	La Siesta #3	Maricopa	94 0185054	7N	3W	30
338207	Seven Grand	Maricopa	98 0139764	7N	4W	25
339964	RR #5	Maricopa	96 0488373	6N	4W	1
339965	RR #6	Maricopa	96 0488374	6N	4W	1
350275	Gold Bug	Maricopa	98 0535738	6N	6W	26
350276	Gold Master	Maricopa	98 0535739	6N	6W	26
350277	Lobo	Maricopa	98 0535741	6N	6W	26
350278	Mine Lab	Maricopa	98 0535740	6N	6W	26
350279	Webster Mine	Maricopa	98 0535742	6N	6W	26
350280	Whistler	Maricopa	98 0535743	6N	6W	26
350281	Wickenburg	Maricopa	98 0535744	6N	6W	26
364688	RR #7	Maricopa	2005 0477984	6N	4W	1
364689	RR #8	Maricopa	2005 0477985	6N	4W	1

STATE OF ARIZONA }
COUNTY OF MARICOPA } ss.

This instrument was acknowledged before me this 24th day of August, 2006, by Jack Carl Engbrecht
In witness whereof I herewith set my hand and official seal.
Kimberly Goodnature NOTARY PUBLIC.
April 9, 2008 Expires

The name and address of the owner of the Claims for which this is prepared is:
Roadrunners Prospectors Club Inc.
P. O. Box 56804
Phoenix, AZ 85079

OFFICIAL SEAL
KIMBERLY GOODNATURE
NOTARY PUBLIC-ARIZONA
MARICOPA COUNTY
My Comm. Expires April 9, 2008

Signature: Jack Engbrecht (agent) Date: 8/24/06

When recorded mail to:
Roadrunner Prospectors Club
P. O. Box 56804
Phoenix, AZ 85079

RECEIVED
B.L.M.
AZ STATE OFFICE
2006 AUG 24 P 1:14
PHOENIX, ARIZONA

MAINTENANCE FEE PAYMENT IN LIEU OF ASSESSMENT WORK FOR THE UPCOMING ASSESSMENT YEAR BEGINNING SEPTEMBER 1, 2006.

AMC #	Claim Name	County	Cnty Rec. Data	Twnshp	Range	Section
326754	Keystone #1	Pinal	1922 836	5S	15E	4
326757	Keystone #4	Pinal	1922 842	5S	15E	4
326758	Keystone #5	Pinal	1922 844	5S	15E	4
326760	Keystone #7	Pinal	1922 848	5S	15E	4
326761	Keystone #8	Pinal	1922 850	5S	15E	4
326762	Keystone #9	Pinal	1922 852	5S	15E	4
326764	Keystone #11	Pinal	1922 856	5S	15E	4
326765	Keystone #12	Pinal	1922 858	5S	15E	4

OFFICIAL SEAL
KIMBERLY GOODNATURE
NOTARYPUBLIC-ARIZONA
MARICOPA COUNTY
My Comm. Expires April 9, 2008

STATE OF ARIZONA }
COUNTY OF MARICOPA } ss.

This instrument was acknowledged before me this 24th day of August, 2006, by Jack Carl Engbrecht
In witness whereof I herewith set my hand and official seal.
Kimberly Goodnature, NOTARY PUBLIC.
April 9, 2008 Expires

The name and address of the owner of the Claims for which this is prepared is:
Roadrunners Prospectors Club Inc.
P. O. Box 56804
Phoenix, AZ 85079

Signature: Jack Engbrecht (agent) Date: 8/24/06

When recorded mail to:

Roadrunner Prospectors Club
P. O. Box 56804
Phoenix, AZ 85079

MAINTENANCE FEE PAYMENT IN LIEU OF ASSESSMENT WORK FOR THE UPCOMING ASSESSMENT YEAR BEGINNING SEPTEMBER 1, 2006.

AMC #	Claim Name	County	Cty Recording Data	Twnshp	Range	Section
347608	Johnnie Lee	Pima	10610 574	19 S	16E	28
347609	Tom's Place	Pima	10610 578	19 S	16E	28

RECEIVED
B.L.M. AZ STATE OFFICE
2006 AUG 24 P 1:14
PHOENIX, ARIZONA

STATE OF ARIZONA }
COUNTY OF MARICOPA } ss.

This instrument was acknowledged before me this 24th day of August, 2006, by Gary Jack Carl Engbreck
In witness whereof I herewith set my hand and official seal.
Kimberly Goodnature NOTARY PUBLIC.
April 9, 2008 Expires

OFFICIAL SEAL
KIMBERLY GOODNATURE
NOTARY PUBLIC-ARIZONA
MARICOPA COUNTY
My Comm. Expires April 9, 2008

The name and address of the owner of the Claims for which this is prepared is:

Roadrunners Prospectors Club Inc.
P. O. Box 56804
Phoenix, AZ 85079

Signature : Gary Engbreck (agent) Date: 8/24/06

When recorded mail to:
Roadrunner Prospectors Club
P. O. Box 56804
Phoenix, AZ 85079

MAINTENANCE FEE PAYMENT IN LIEU OF ASSESSMENT WORK FOR THE UPCOMING ASSESSMENT YEAR BEGINNING SEPTEMBER 1, 2006.

AMC #	Claim Name	County	Cty Record Data	Twnshp	Range	Section
36282	Bedrock #1	Gila	340 453-454	1N	13E	11
36283	Bedrock #2	Gila	598 690-691	1N	13E	11
127666	Diamond #1	Gila	598 692-693	1N	13E	14
127667	Diamond #2	Gila	598 690-691	1N	13E	14
127668	Diamond #3	Gila	598 694-695	1N	13E	11
127669	Diamond #4	Gila	529 222-223	1N	13E	2
211542	The Gamble	Gila	601 997-998	1N	13E	11

RECEIVED
B.L.M. AZ STATE OFFICE
2006 AUG 24 P 1:14
PHOENIX, ARIZONA

STATE OF ARIZONA
COUNTY OF MARICOPA } ss.

This instrument was acknowledged before me this 24th day of August, 2006, by Jack Carl Engbrecht
In witness whereof I herewith set my hand and official seal.
Kimberly Goodnature, NOTARY PUBLIC.
April 9, 2008 Expires

OFFICIAL SEAL
KIMBERLY GOODNATURE
NOTARY PUBLIC-ARIZONA
MARICOPA COUNTY
My Comm. Expires April 9, 2008

The name and address of the owner of the Claims for which this is prepared is:
Roadrunners Prospectors Club Inc.
P. O. Box 56804
Phoenix, AZ 85079

Signature : Jack Engbrecht (agent) Date: 8/24/06

When recorded mail to:
Roadrunner Prospectors Club
P. O. Box 56804
Phoenix, AZ 85079

MAINTENANCE FEE PAYMENT IN LIEU OF ASSESSMENT WORK FOR THE UPCOMING ASSESSMENT YEAR BEGINNING SEPTEMBER 1, 2006.

AMC #	Claim Name	County	Cnty Record Data	Twnshp	Range	Section
38911	Diablo Placer	LaPaz	1089 958-959	4N	20W	24 & 25
259813	D6 Placer	LaPaz	86 4195	4N	20W	26
259814	Eastside Placer	LaPaz	86 4196	4N	20W	23
292017	C-6 Placer	LaPaz	86 6719	4N	20W	23
292924	CD7 Placer	LaPaz	86 6943	4N	20W	14,15,23

RECEIVED
B.L.M. AZ STATE OFFICE
2006 AUG 24 P 1:14
PHOENIX, ARIZONA

OFFICIAL SEAL
KIMBERLY GOODNATURE
NOTARY PUBLIC-ARIZONA
MARICOPA COUNTY
My Comm. Expires April 9, 2008

STATE OF ARIZONA }
COUNTY OF MARICOPA } ss.

This instrument was acknowledged before me this 24th day of August, 2006, by Jack Carl Engbrecht
In witness whereof I herewith set my hand and official seal.
Kimberly Goodnature NOTARY PUBLIC.
April 9, 2008 Expires

The name and address of the owner of the Claims for which this is prepared is:
Roadrunners Prospectors Club Inc.
P. O. Box 56804
Phoenix, AZ 85079

Signature: Jack Engbrecht (agent) Date: 8/24/06

Aug 15 - 2006

AMC 95198

AMC 95207

Maintenance fee for 2006
Fee Payment $125.00 chk No 6274

Bureau of Land Management
Az State office
222 N. Central Ave
Phoenix AZ 85004

The claim is in Yavapai Co.
BLM serial No AMC 95207
Name Gold King V
Co Book Docket 1256 Page 444-445-446

Claimants Name
Karl T Frey
Emily J Frey
Karl Frey

Address
11120 Frey Ranch Rd.
Camville AZ 86325

Ph 928-639-9543

RECEIVED
B.L.M. AZ STATE OFFICE
2006 AUG 16 A 8:29
PHOENIX, AZ

United States Department of the Interior
Bureau of Land Management
BUSINESS & SUPPORT SVCS DIV
ONE N CENTRAL AVE
PHOENIX, AZ 85004 -2203
Phone: (602) 417-9200

Receipt

No: 1335867

Transaction #: 1380994
Date of Transaction: 08/16/2006

ENTERED INTO COMPUTER
AUG 18 2006 pb

CUSTOMER:	THE KARL T & EMILY J FREY FAMIL TRUS 11120 FREY RANCH ROAD CORNVILLE,AZ 86325

LINE #	QTY	DESCRIPTION	REMARKS	UNIT PRICE	TOTAL
1	1.00	LOCATABLE MINERALS / MINING CLAIMS-NOT NEW-UNADJUD,ONE AUTH NO. ONLY / MINING CLAIM MONEY RECEIVED (455) **CASES:** AMC95207/$125.00	MAINT 2007 (1)	- n/a -	125.00
				TOTAL:	**$125.00**

PAYMENT INFORMATION				
1	AMOUNT:	$125.00	POSTMARKED:	08/14/2006
	TYPE:	CHECK	RECEIVED:	08/16/2006
	CHECK NO:	6274		
	NAME:	FREY, KARL T 11120 FREY RANCH ROAD CORNVILLE AZ 86325		

REMARKS

This receipt was generated by the automated BLM Collections and Billing System and is a paper representation of a portion of the official electronic record contained therein.

LEAD CASEFILE #s for RECEIPT NO. 1141340

11413	36282	38911
48976	62606	64830
74737	76950	82212
89414	92803	95198
96051	102389	112605
126405	126534	127666
129334	130488	142355
157621	170911	174224
191670	196365	211542
235841	236096	244561
247112	254410	258455
259812	291104	292017
292924	300332	308433
313473	313836	314304
314626	316493	321061
326311	326754	326772
327930	328302	328593
328689	329013	329318
329388	329800	331232
331455	333426	336291
338207	339964	344338
347608	350275	350903
355930	356380	356703
357837	358377	358378
358379	364340	364688
364820	365711	366267

ENTERED IN COMPUTER

RE 9/20/05

United States Department of the Interior
Bureau of Land Management
BUSINESS & SUPPORT SVCS DIV
222 N CENTRAL AVE
PHOENIX, AZ 85004 -2203
Phone: (602) 417-9200

Receipt	
No:	1141340

Transaction #: 1180571
Date of Transaction: 08/30/2005

CUSTOMER:	ROADRUNNER PROSPECTORS CLUB INC BOX 56804 PHOENIX,AZ 85079

LINE #	QTY	DESCRIPTION	REMARKS	UNIT PRICE	TOTAL
1	1.00	LOCATABLE MINERALS / MINING CLAIMS-NOT NEW-UNADJUD,ONE AUTH NO. ONLY / MINING CLAIM MONEY RECEIVED (455) **CASES:** AMC11413/$24500.00	MAINT 2006/196	- n/a -	24500.00
				TOTAL:	**$24,500.00**

PAYMENT INFORMATION				
1	AMOUNT:	$24,500.00	POSTMARKED:	N/A
	TYPE:	CHECK	RECEIVED:	08/30/2005
	CHECK NO:	5736		
	NAME:	ROADRUNNER PROSPECTORS CLUB INC BOX 56804 PHOENIX AZ 85079		

REMARKS

This receipt was generated by the automated BLM Collections and Billing System and is a paper representation of a portion of the official electronic record contained therein.

When recorded mail to:
Roadrunner Prospectors Club
P. O. Box 56804
Phoenix, AZ 85079

RECEIVED
B.L.M. AZ STATE OFFICE
2005 AUG 30 P 12: 22
PHOENIX, ARIZONA

MAINTENANCE FEE PAYMENT IN LIEU OF ASSESSMENT WORK FOR THE UPCOMING ASSESSMENT YEAR BEGINNING SEPTEMBER 1, 2005.

AMC #	CLAIM NAME	COUNTY	CNTY RECORD DATA	TWNSHIP	RANGE	SECTION
11413	Wednesday Hope #4	Yavapai	1015 726	9.5N 10N	2E 2E	20 & 32
48976	Aquarius #1	Yavapai	0801 192	10N	2E	7
48977	Aquarius #3	Yavapai	0801 194	10N	2E	7 & 18
62606	Aquarius #2	Yavapai	1001 437	10N	2E	7
64830	Cat Claw	Yavapai	0912 239	9N	4W	6
74734	Sharon Lee #1	Yavapai	0912 397	11N	1E	35 & 36
74735	Sharon Lee #2	Yavapai	0912 398	11N	1E	35
74736	Sharon Lee #3	Yavapai	0912 399	10N	1E	2
74737	Sharon Lee #4	Yavapai	0912 400	10N	1E	1 & 2
76951	Merciful Heavens #2	Yavapai	0956 72	12N 11N	1W 1W	33 & 4
82213	Bean Bag #1	Yavapai	0965 338	12N	1W	28
89414	Bean Bag #2	Yavapai	1249 413	12N	1W	28
89420	Wolf 1	Yavapai	0961 673	11.5N	1E	31
89421	Wolf 2	Yavapai	0961 674	11.5N	1E	31
89422	Wolf 3	Yavapai	0961 675	11.5N	1E	31
89423	Wolf 4	Yavapai	0961 676	11.5N	1E	31
92803	Goodwin #1	Yavapai	1058 779	12N	1W	28 & 33
95198	Gold Palace I	Yavapai	1256 447-448	12N	1W	19
95199	Gold Palace II	Yavapai	1256 450-451	12N	1W	19
95200	Gold Palace III	Yavapai	1256 453-454	12N	1W	19
95201	Gold Palace IV	Yavapai	1256 456-457	12N	1W	19
95202	Gold Palace V	Yavapai	1256 459-460	12N	1W	19
95203	More Than Lot Of Rock	Yavapai	1256 462-463	12N	1W	19
95204	Lots Of Rock	Yavapai	1256 465-466	12N	1W	19
358378	Hidden Treasure	Yavapai	3633816 4076 796	12N	2W	25, 30, 36
358377	Lucky Strike #1	Yavapai	3633815 4076 795	9N	2E	4
358379	Aquarious Ext. West #1	Yavapai	3633817 4076 797	10N	2E	18
358380	Aquarious Ext. West #2	Yavapai	3633818 4076 798	10N	2E	18
358381	Aquarious Ext. West #3	Yavapai	3633819 4076 799	10N	2E	18
358382	Aquarious Ext. West #4	Yavapai	3633820 4076 800	10N	2E	18

RE 9/20/05

The name and address of the owner of the Claims for which this is prepared is:
Roadrunners Prospectors Club Inc.
P. O. Box 56804
Phoenix, AZ 85079

Signature: [signature] (agent) Date: 8/30/05

County of Maricopa State Arizona

Subscribed and sworn to before me th
30 day of August, 2005
Kayla Tassoul
Notary Public

30

KAYLA TASSOUL
NOTARY PUBLIC - ARIZONA
MARICOPA COUNTY
My Commission Expires
December 4, 2008

1 OF 4

#1141340

When recorded mail to:
Roadrunner Prospectors Club
P. O. Box 56804
Phoenix, AZ 85079

RECEIVED
BLM. AZ STATE OFFICE
2005 AUG 30 P 12: 22
PHOENIX, ARIZONA

MAINTENANCE FEE PAYMENT IN LIEU OF ASSESSMENT WORK FOR THE UPCOMING ASSESSMENT YEAR BEGINNING SEPTEMBER 1, 2005.

AMC #	CLAIM NAME	COUNTY	CNTY RECORD DATA	TWNSHIP	RANGE	SECTION
95205	Gold Palace VIII	Yavapai	1256 468-469	12N	1W	30
96051	JDR 1	Yavapai	1267 825-826	12.5N	2W	21
96052	JDR 2	Yavapai	1267 827-828	12.5N	2W	21
96053	JDR 3	Yavapai	1267 829-830	12.5 13N	2W 2W	21 & 33
102389	Mandella 2 & 3	Yavapai	1293 289-290	10N	2E	30
112605	Laura Kay #1	Yavapai	1331 563-565	10N	1E	12 & 13
112606	Janet Lynn #2	Yavapai	1331 561	10N	1E	12 & 13
126534	Mandella 6	Yavapai	1371 335-336	10N	2E	31
126535	Mandella 7	Yavapai	1437 985	10N	2E	30
126536	Mandella 8	Yavapai	1371 339-340	10N	2E	30
126537	Mandella 9	Yavapai	1371 341-342	10N	2E	30
126538	Mandella 10	Yavapai	1371 343-344	10N	2E	31
129334	Mandella 12	Yavapai	1376 706-708	10N	2E	30
130489	Protecto #2	Yavapai	1381 826-827	12N	1W	33
142356	Donkey Mine #4	Yavapai	1422 292-293	12N	1W	33
157621	Mandella 14	Yavapai	1436 981-982	10N	2E	30
170911	Wednesday Hope #1	Yavapai	1467 691	10N	2E	31
174224	Big Rock #1	Yavapai	1469 76-77	12N	1W	12 & 11
174225	Big Rock #2	Yavapai	1469 78-79	12N	1W	10
191670	Roadrunner #1	Yavapai	1514 754-755	12.5N	1W	25
191671	Roadrunner #2	Yavapai	1514 756-757	12.5N	1W	25
196365	Turkey Buzzard #1	Yavapai	1529 712	11N	3E	30
235841	Betty 4	Yavapai	1713 778	12N	1W	14
235842	Betty 5	Yavapai	1713 780	12N	1W	14
236096	Gary's Place #1A	Yavapai	1714 194	12N	1W	14
244561	Gold Dust #2	Yavapai	1781 512	11N	3E	30
254410	JackAss	Yavapai	20570	11N	1E	34 & 35
254411	Hinny	Yavapai	20571	11N	1E	34
254412	Jenny	Yavapai	20569	11N	1E	34
258455	Turkey Buzzard Ext.	Yavapai	1838 870	11N	3E	30

County of Maricopa State Arizona

Subscribed and sworn to before me this 30 day of August, 2005

Kayla Tassoul
Notary Public

30 mc

RE 9/20/05

The name and address of the owner of the Claims for which this is prepared is:
Roadrunners Prospectors Club Inc.
P. O. Box 56804
Phoenix, AZ 85079

Signature: [signature] (agent) Date: 8/30/05

KAYLA TASSOUL
NOTARY PUBLIC - ARIZONA
MARICOPA COUNTY
My Commission Expires
December 4, 2008

When recorded mail to:
Roadrunner Prospectors Club
P. O. Box 56804
Phoenix, AZ 85079

RECEIVED
BLM. AZ STATE OFFICE
2005 AUG 30 P 12: 22
PHOENIX, ARIZONA

MAINTENANCE FEE PAYMENT IN LIEU OF ASSESSMENT WORK FOR THE UPCOMING ASSESSMENT YEAR BEGINNING SEPTEMBER 1, 2005.

AMC #	CLAIM NAME	COUNTY	CNTY RECORD DATA	TWNSHIP	RANGE	SECTION
258456	Turkey Buzzard #2	Yavapai	1838 872	11N	3E	30
258457	Turkey Buzzard #3	Yavapai	1838 874	11N	3E	30
258458	Turkey Buzzard #4	Yavapai	1838 876	11N	3E	30
300332	Wolf 5	Yavapai	2208 526-527	11.5N	1E	31
300333	Wolf 6	Yavapai	2208 524-525	11N	1E	6
313839	RR Humbug #1	Yavapai	2352 464	8N	1E	31
313840	RR Humbug #2	Yavapai	2352 401	8N	1E	31
314304	Oro De Valenzuela	Yavapai	3436 378-002	11N	1E	14
314631	RR Humbug #3	Yavapai	2360 845	8N	1E	29, 30,31
316493	Aquarius Extension	Yavapai	2402 767	10N	2E	18
321061	Lefty #2	Yavapai	2479 560-561	8N	1E	30
328593	CeeDee #2	Yavapai	2742 961	8N	1W	5
328594	CeeDee #3	Yavapai	2742 963	8N	1W	5
328595	CeeDee #4	Yavapai	2742 965	8N	1W	5
328597	CeeDee #7	Yavapai	2742 969	8N	1W	4
328598	CeeDee #8	Yavapai	2742 971	8N	1W	4
328605	Burro #1	Yavapai	2742 988-989	12N	1W	33
328606	Burro #2	Yavapai	2742 986-978	11N	1W	4
328703	CeeDee #1	Yavapai	2746 703	8N	1W	5
328704	CeeDee #5	Yavapai	2746 705	8N	1W	5
328705	Genes Dream	Yavapai	2746 707-708	9.5N	2E	20, 21
329318	Mercer's Place	Yavapai	2777 216	11N	1W	4
329388	Bad Luck	Yavapai	2780 912-913	12N	1W	14, 23
329389	No Luck	Yavapai	2780 914-915	12N	1W	23
329390	Good Luck	Yavapai	2780 916-917	12N	1W	23, 24
329391	Great Luck	Yavapai	2780 918-919	12N	1W	24
329392	Clinton	Yavapai	2780 920-921	12N 12N	1W 2W	30, 25
329393	Clyde	Yavapai	2780 922-923	12N 12N	1W 2W	30, 25
329394	Bonny	Yavapai	2780 924-925	2N	1W	30
336288	Brave #1	Yavapai	3124 365-366	10N	2W	6
366289	Brave #2	Yavapai	3124 367-368	10N	2W	6
336290	Brave #3	Yavapai	3124 371-370	10N	2W	6

County of Maricopa State Arizona

Subscribed and sworn to before me this
30 day of August, 2005
Kayla Tassoul
Notary Public

The name and address of the owner of the Claims for which this is prepared is:
Roadrunners Prospectors Club Inc.
P. O. Box 56804
Phoenix, AZ 85079

Signature: John Engstrom (agent) Date: 8/30/05

KAYLA TASSOUL
NOTARY PUBLIC - ARIZONA
MARICOPA COUNTY
My Commission Expires
December 4, 2008

When recorded mail to:
Roadrunner Prospectors Club
P. O. Box 56804
Phoenix, AZ 85079

RECEIVED
B.L.M. AZ STATE OFFICE
2005 AUG 30 P 12: 22
PHOENIX, ARIZONA

MAINTENANCE FEE PAYMENT IN LIEU OF ASSESSMENT WORK FOR THE UPCOMING ASSESSMENT YEAR BEGINNING SEPTEMBER 1, 2005.

AMC #	CLAIM NAME	COUNTY	CNTY RECORD DATA	TWNSHIP	RANGE	SECTION
336291	Brave #4	Yavapai	3124 371-372	10N	2W	6
344338	Ambush Canyon	Yavapai	3353 481-482	7N	2W	10
344340	Hold-up Creek	Yavapai	3353 485-486	7N	2W	10
344342	Kathi's Place	Yavapai	3353 489-490	7N	2W	11
344343	Tres Creeks	Yavapai	3353 491-492	7N	2W	10
355930	Leave No Holes #1	Yavapai	3892 472	9N	5W	12
355931	Leave No Holes #2	Yavapai	3892 471	9N	5W	12
355932	Leave No Holes #3	Yavapai	3892 470	9N	5W	13
355933	Leave No Holes #4	Yavapai	3892 469	9N	5W	13
356703	Bitter Creek Flats	Yavapai	3353 473-474	7N	2W	11
356382	Ducbill #1	Yavapai	27429 1402 63-64	12N	1W	17
356383	Ducbill#2	Yavapai	27430 1402 65	12N	1W	17
313473	Patriot #1	Yavapai	2347 704-705	11N	1W	4
313474	Patriot #2	Yavapai	2347 706-707	11N	1W	3, 4
313475	Patriot #3	Yavapai	2347 708-709	11N	1W	3
313476	Patriot #4	Yavapai	2347 710-711	11N	1W	3
313477	Patriot #5	Yavapai	2347 712-713	11N	1W	3
357837	Karen Lynn	Yavapai	4039 541-542	9N	4W	6
350905	King Duck II	Yavapai	3620 58-59	10N 9N	4W 4W	31, 6
350906	Little Terry	Yavapai	3620 63-64	9N	4W	6
350907	Devils Nest AU 9	Yavapai	3620 60-61	9N	4W	6
350910	Devils Nest AU 12	Yavapai	3620 62-63	9N	4W	6
364820	Gypsy Gene	Yavapai	3837648 4247 554	9N	4W	4, 9
331455	Chris #1	Yavapai	In process	12N	2W	36
364340	Mary Francis	Yavapai	In process	13N	1E	29
364821	Ray's Right Place	Yavapai	3837647 4247 553	12N	1W	24
365711	Diggems Paradise	Yavapai	In process	12.5N	1W	26, 27
366267	Cobis Gold	Yavapai	In process	11.5N	1E	19
366271	Tegans Bank	Yavapai	In process	11.5N	1E	30
366269	Rough Road	Yavapai	In process	11.5N	1E	30
3623558 328705	Holly Marie	Yavapai	3769442 4190 312	9.5N	2E	20, 21
366268	Renees Best Chance	Yavapai	In process	13N	3W	32
366270	Stuck Duck	Yavapai	In process	13N	3W	32

The name and address of the owner of the Claims for which this is prepared is:
Roadrunners Prospectors Club Inc.
P. O. Box 56804
Phoenix, AZ 85079

Signature : Julie Engbretson (agent) Date: 8/30/05

4 OF 4

County of Maricopa State Arizona

Subscribed and sworn to before me this 30 day of August, 2005

Kayla Tassoul
Notary Public

KAYLA TASSOUL
NOTARY PUBLIC - ARIZONA
MARICOPA COUNTY
My Commission Expires
December 4, 2008

When recorded mail to:
Roadrunner Prospectors Club
P. O. Box 56804
Phoenix, AZ 85079

RECEIVED
BLM. AZ STATE OFFICE
2005 AUG 30 P 12: 22
PHOENIX, ARIZONA

MAINTENANCE FEE PAYMENT IN LIEU OF ASSESSMENT WORK FOR THE UPCOMING ASSESSMENT YEAR BEGINNING SEPTEMBER 1, 2005.

AMC #	Claim Name	County	Cnty Record Data	Twnshp	Range	Section
38911	Diablo Placer	LaPaz	1089 958-959	4N	20W	24 & 25
259813	D6 Placer	LaPaz	86 4195	4N	20W	26
259814	Eastside Placer	LaPaz	86 4196	4N	20W	23
292017	C-6 Placer	LaPaz	86 6719	4N	20W	23
292924	CD7 Placer	LaPaz	86 6943	4N	20W	14,15,23

(5)

County of Maricopa State Arizona
Subscribed and sworn to before me this
30 day of August, 2005
Kayla Tassoul
Notary Public

The name and address of the owner of the Claims for which this is prepared is:
Roadrunners Prospectors Club Inc.
P. O. Box 56804
Phoenix, AZ 85079

Signature: [signature] (agent) Date: 8/30/05

KAYLA TASSOUL
NOTARY PUBLIC - ARIZONA
MARICOPA COUNTY
My Commission Expires
December 4, 2008

1 OF 1

RE 9/20/05

When recorded mail to:
Roadrunner Prospectors Club
P. O. Box 56804
Phoenix, AZ 85079

RECEIVED
B.L.M. AZ STATE OFFICE
2005 AUG 30 P 12: 22
PHOENIX, ARIZONA

MAINTENANCE FEE PAYMENT IN LIEU OF ASSESSMENT WORK FOR THE UPCOMING ASSESSMENT YEAR BEGINNING SEPTEMBER 1, 2005.

AMC #	Claim Name	County	Cty Record Data	Twnshp	Range	Section
36282	Bedrock #1	Gila	340 453-454	1N	13E	11
36283	Bedrock #2	Gila	598 690-691	1N	13E	11
127666	Diamond #1	Gila	598 692-693	1N	13E	14
127667	Diamond #2	Gila	598 690-691	1N	13E	14
127668	Diamond #3	Gila	598 694-695	1N	13E	11
127669	Diamond #4	Gila	529 222-223	1N	13E	2
211542	The Gamble	Gila	601 997-998	1N	13E	11

07 TMC

County of Maricopa State Arizona
Subscribed and sworn to before me this
30 day of August, 2005
Kayla Tassoul
Notary Public

The name and address of the owner of the Claims for which this is prepared is:
Roadrunners Prospectors Club Inc.
P. O. Box 56804
Phoenix, AZ 85079

Signature: [signature] (agent) Date: 8/30/05

KAYLA TASSOUL
NOTARY PUBLIC - ARIZONA
MARICOPA COUNTY
My Commission Expires
December 4, 2008

1 OF 1

ENTERED ON COMPUTER

RE 9/7/05

When recorded mail to:
Roadrunner Prospectors Club
P. O. Box 56804
Phoenix, AZ 85079

RECEIVED
B.L.M. AZ STATE OFFICE
2005 AUG 30 P 12: 22
PHOENIX, ARIZONA

MAINTENANCE FEE PAYMENT IN LIEU OF ASSESSMENT WORK FOR THE UPCOMING ASSESSMENT YEAR BEGINNING SEPTEMBER 1, 2005.

AMC #	Claim Name	County	Cnty Rec. Data	Twnshp	Range	Section
326754	Keystone #1	Pinal	1922 836	5S	15E	4
326757	Keystone #4	Pinal	1922 842	5S	15E	4
326758	Keystone #5	Pinal	1922 844	5S	15E	4
326760	Keystone #7	Pinal	1922 848	5S	15E	4
326761	Keystone #8	Pinal	1922 850	5S	15E	4
326762	Keystone #9	Pinal	1922 852	5S	15E	4
326764	Keystone #11	Pinal	1922 856	5S	15E	4
326765	Keystone #12	Pinal	1922 858	5S	15E	4

8/TMC

County of Maricopa State Arizona
Subscribed and sworn to before me this
30 day of August, 2005
Kayla Tassoul
Notary Public

The name and address of the owner of the Claims for which this is prepared is:
Roadrunners Prospectors Club Inc.
P. O. Box 56804
Phoenix, AZ 85079

Signature: John Enghauser (agent) Date: 8/30/05

KAYLA TASSOUL
NOTARY PUBLIC - ARIZONA
MARICOPA COUNTY
My Commission Expires
December 4, 2008

1 OF 1

RE 9/20/05

When recorded mail to:
Roadrunner Prospectors Club
P. O. Box 56804
Phoenix, AZ 85079

RECEIVED
B.L.M. AZ STATE OFFICE
2005 AUG 30 P 12: 22
PHOENIX, ARIZONA

MAINTENANCE FEE PAYMENT IN LIEU OF ASSESSMENT WORK FOR THE UPCOMING ASSESSMENT YEAR BEGINNING SEPTEMBER 1, 2005.

AMC #	Claim Name	County	Cty Record Data	Twnshp	Range	Section
126406	La Siesta #2	Maricopa	15049 221-222	7N	3W	30
247112	Sando	Maricopa	85 0559653	7N	3W	28
291104	Cass #2	Maricopa	92 0366284	7N	3W	29
308433	Ocotillo #1	Maricopa	90 0506459	7N	3W	17 & 20
308434	Ocotillo #2	Maricopa	90 0506460	7N	3W	17 & 18
326311	Carrie #1	Maricopa	93 0174157	7N	3W	31
326312	Carrie #2	Maricopa	93 0174158	7N	3W	31
326313	Carrie #3	Maricopa	93 0174160	7N	3W	30
326314	Carrie #4	Maricopa	93 0174159	7N	3W	30
326315	Pennyweight #1	Maricopa	93 0174148	7N	3W	29
326316	Pennyweight #2	Maricopa	93 0174156	7N	3W	29
326319	Pat	Maricopa	93 0174152	7N	3W	31
326322	Double R	Maricopa	93 0174149	6N	4W	12
326323	Jake #1	Maricopa	93 0174147	7N	3W	29
326324	Jake #2	Maricopa	93 0174146	7N	3W	29
326325	Jake #3	Maricopa	93 0174145	7N	3W	29
326326	Ocotillo #3	Maricopa	93 0174155	7N	3W	17
326327	Pilgram #1	Maricopa	93 0174153	7N	3W	31
326772	Range Bull # 1	Maricopa	93 0363063	7N	3W	21
327930	Red Bird # 7	Maricopa	93 0897433	7N	3W	17
327931	Red Bird # 8	Maricopa	93 0897432	7N	3W	20
328302	Red Bird # 9	Maricopa	93 0897431	7N	3W	17
328303	Red Bird # 10	Maricopa	93 0819961	7N	3W	17
328698	Cass #4	Maricopa	93 0885578	7N	3W	29
328699	Cass #5	Maricopa	93 0885577	7N	3W	29
328700	Cass #6	Maricopa	93 0885576	7N	3W	29
328701	Cass #7	Maricopa	93 0885575	7N	3W	29
328702	Cass #8	Maricopa	93 0885574	7N	3W	29
329013	Jake #4	Maricopa	94 0021775	7N	3W	29

County of Maricopa State Arizona
Subscribed and sworn to before me this
30 day of August, 2005
Kayla Tassoul
Notary Public

The name and address of the owner of the Claims for which this is prepared is:
Roadrunners Prospectors Club Inc.
P. O. Box 56804
Phoenix, AZ 85079

Signature : [signature] (agent) Date: 8/30/05

KAYLA TASSOUL
NOTARY PUBLIC - ARIZONA
MARICOPA COUNTY
My Commission Expires
December 4, 2008

When recorded mail to:
Roadrunner Prospectors Club
P. O. Box 56804
Phoenix, AZ 85079

RECEIVED
B.L.M. AZ STATE OFFICE
2005 AUG 30 P 12: 22
PHOENIX, ARIZONA

MAINTENANCE FEE PAYMENT IN LIEU OF ASSESSMENT WORK FOR THE UPCOMING ASSESSMENT YEAR BEGINNING SEPTEMBER 1, 2005.

AMC #	Claim Name	County	Cty Record Data	Twnshp	Range	Section
329020	RR #1	Maricopa	94 0021782	6N	4W	1
329021	RR #2	Maricopa	94 0021783	6N	4W	1
329022	RR #3	Maricopa	94 0021784	6N	4W	1
329023	RR #4	Maricopa	94 0021785	6N	4W	1
329800	Gypsy Moth 1	Maricopa	94 0218517	7N	3W	21
329801	Gypsy Moth 2	Maricopa	94 0218518	7N	3W	21
331233	Red Basin #1	Maricopa	94 0383049	6N	6W	26
333426	La Siesta #1	Maricopa	94 0185054	7N	3W	30
333427	La Siesta #3	Maricopa	94 0185054	7N	3W	30
338207	Seven Grand	Maricopa	98 0139764	7N	4W	25
339964	RR #5	Maricopa	96 0488373	6N	4W	1
339965	RR #6	Maricopa	96 0488374	6N	4W	1
350275	Gold Bug	Maricopa	98 0535738	6N	6W	26
350276	Gold Master	Maricopa	98 0535739	6N	6W	26
350277	Lobo	Maricopa	98 0535741	6N	6W	26
350278	Mine Lab	Maricopa	98 0535740	6N	6W	26
350279	Webster Mine	Maricopa	98 0535742	6N	6W	26
350280	Whistler	Maricopa	98 0535743	6N	6W	26
350281	Wickenburg	Maricopa	98 0535744	6N	6W	26
364688	RR #7	Maricopa	2005 0477984	6N	4W	1
364689	RR #8	Maricopa	2005 0477985	6N	4W	1

21 TMC

County of Maricopa State Arizona
Subscribed and sworn to before me this
30 day of August, 2005
Kayla Tassoul
Notary Public

The name and address of the owner of the Claims for which this is prepared is:
Roadrunners Prospectors Club Inc.
P. O. Box 56804
Phoenix, AZ 85079

Signature : (agent) Date: 8/30/05

KAYLA TASSOUL
NOTARY PUBLIC - ARIZONA
MARICOPA COUNTY
My Commission Expires
December 4, 2008

DC 9 Ltr

When recorded mail to:
Roadrunner Prospectors Club Inc.
P. O. Box 56804
Phoenix, AZ 85079

RECEIVED
B.L.M. AZ STATE OFFICE
2005 AUG 30 P 12:22
PHOENIX, ARIZONA

MAINTENANCE FEE PAYMENT IN LIEU OF ASSESSMENT WORK FOR THE UPCOMING ASSESSMENT YEAR BEGINNING SEPTEMBER 1, 2005.

AMC #	Claim Name	County	Cty Recording Data	Twnshp	Range	Section
347608	Johnnie Lee	Pima	10610 574	19 S	16E	28
~~347609~~	~~Tom's Place~~	~~Pima~~	~~10610 570~~	~~19 S~~	~~16E~~	~~28~~

1 mc

County of Maricopa State Arizona
Subscribed and sworn to before me this
30 day of August, 2005
Kayla Tassoul
Notary Public

The name and address of the owner of the Claims for which this is prepared is:
Roadrunners Prospectors Club Inc.
P. O. Box 56804
Phoenix, AZ 85079

Signature: [signature] (agent) Date: 8/30/05

KAYLA TASSOUL
NOTARY PUBLIC - ARIZONA
MARICOPA COUNTY
My Commission Expires
December 4, 2008

1 OF 1

RE 9/20/05

Aug 14 – 2005

AMC 95207

AMC 95198

Maintenance for 2005
Fee Payment $125.00

Bureau of Land Management
Ariz. State office
222 N. Central Ave.
Phoenix AZ. 85004

The claim is in Yavapai Co.
BLM Serial No. AMC 95207
Name Gold King V
Co. Book Docket 1256 Page HHH-HHS-HHL

Claimants Name
Karl J. Frey
Emily J Frey
Karl Frey

Address

New
11120 Frey Ranch Rd.
Cornville AZ 86325

ENTERED INTO COMPUTER
AUG 31 2005 pb Updated Address

Ph 928-639-9513

Old
2615 N. Page Springs Rd
Cornville AZ 86325

ENTERED INTO COMPUTER
AUG 31 2005 pb

RECEIVED
BUREAU OF
LAND MANAGEMENT
2005 AUG 16 P 3:08
ARIZONA
STATE OFFICE
PHOENIX, ARIZONA

United States Department of the Interior
Bureau of Land Management
BUSINESS & SUPPORT SVCS DIV
222 N CENTRAL AVE
PHOENIX, AZ 85004 -2203
Phone: (602) 417-9200

Receipt	
No:	1133680

Transaction #: 1172763
Date of Transaction: 08/22/2005

ENTERED INTO COMPUTER
AUG 31 2005 PB

CUSTOMER:	KARL T FREY 2615 N PAGE SPRINGS RD CORNVILLE,AZ 86325

LINE #	QTY	DESCRIPTION	REMARKS	UNIT PRICE	TOTAL
1	1.00	LOCATABLE MINERALS / MINING CLAIMS-NOT NEW-UNADJUD,ONE AUTH NO. ONLY / MINING CLAIM MONEY RECEIVED (455) **CASES:** AMC95207/$125.00	MAINT 2006 (1)	- n/a -	125.00
				TOTAL:	**$125.00**

PAYMENT INFORMATION				
1	AMOUNT:	$125.00	POSTMARKED:	08/15/2005
	TYPE:	CHECK	RECEIVED:	08/16/2005
	CHECK NO:	6021		
	NAME:	FREY, KARL T 2615 N PAGE SPRINGS RD CORNVILLE AZ 86325		

REMARKS

This receipt was generated by the automated BLM Collections and Billing System and is a paper representation of a portion of the official electronic record contained therein.

LE D

AMC NUMBER (S)
95198
96051
102389
112605
126534
129334
130488
142355
157621
170911
174224
191670
196365
285341
236096
244561
254410
258455
11413
48976
626606
64830
74734
76950

EAD FILE NUMBER
52212
89414
92803
95198
858377
858378
126405
247112
291104
308433
326311
326772
327930
328308
328689
329013
329800
331232
333426
338207
339964
350275
300332
313836
314304

LEAD FILE NUMBER
314626
316493
321061
328593
329318
329388
336288
344338
355933
356703
356382
357886
313473
357837
350903
36282
127666
211542
347608
38911
232554
292017
248793
259812
292924
[redacted]
326754

When recorded mail to:
Roadrunner Prospectors Club
P. O. Box 56804
Phoenix, AZ 85079

RECEIVED
B.L.M. AZ STATE OFFICE
2004 AUG 26 A 11: 36
PHOENIX, ARIZONA

MAINTENANCE FEE PAYMENT IN LIEU OF ASSESSMENT WORK FOR THE UPCOMING ASSESSMENT YEAR BEGINNING SEPTEMBER 1, 2004.

AMC #	CLAIM NAME	COUNTY	CNTY RECORD DATA	TWNSHIP	RANGE	SECTION
95205	Gold Palace VIII	Yavapai	1256 468-469	12N	1W	30
96051	JDR 1	Yavapai	1267 825-826	12.5N	2W	21
96052	JDR 2	Yavapai	1267 827-828	12.5N	2W	21
96053	JDR 3	Yavapai	1267 829-830	12.5 13N	2W 2W	21 & 33
102389	Mandella 2 & 3	Yavapai	1293 289-290	10N	2E	30
112605	Laura Kay #1	Yavapai	1331 563-565	10N	1E	12 & 13
112606	Janet Lynn #2	Yavapai	1331 561	10N	1E	12 & 13
126534	Mandella 6	Yavapai	1371 335-336	10N	2E	31
126535	Mandella 7	Yavapai	1437 985	10N	2E	30
126536	Mandella 8	Yavapai	1371 339-340	10N	2E	30
126537	Mandella 9	Yavapai	1371 341-342	10N	2E	30
126538	Mandella 10	Yavapai	1371 343-344	10N	2E	31
129334	Mandella 12	Yavapai	1376 706-708	10N	2E	30
130489	Protecto #2	Yavapai	1381 826-827	12N	1W	33
142356	Donkey Mine #4	Yavapai	1422 292-293	12N	1W	33
157621	Mandella 14	Yavapai	1436 981-982	10N	2E	30
170911	Wednesday Hope #1	Yavapai	1467 691	10N	2E	31
174224	Big Rock #1	Yavapai	1469 76-77	12N	1W	12 & 11
174225	Big Rock #2	Yavapai	1469 78-79	12N	1W	10
191670	Roadrunner #1	Yavapai	1514 754-755	12.5N	1W	25
191671	Roadrunner #2	Yavapai	1514 756-757	12.5N	1W	25
196365	Turkey Buzzard #1	Yavapai	1529 712	11N	3E	30
235841	Betty 4	Yavapai	1713 778	12N	1W	14
235842	Betty 5	Yavapai	1713 780	12N	1W	14
236096	Gary's Place #1A	Yavapai	1714 194	12N	1W	14
244561	Gold Dust #2	Yavapai	1781 512	11N	3E	30
254410	JackAss	Yavapai	20570	11N	1E	34 & 35
254411	Hinny	Yavapai	20571	11N	1E	34
254412	Jenny	Yavapai	20569	11N	1E	34
258455	Turkey Buzzard Ext.	Yavapai	1838 870	11N	3E	30

30

State of Arizona
County of Maricopa
On 8/26/04 Jack Engbrecht personally appeared before me, whom I Know personally to be the person who signed the above/attached document, and he/she proved he/she signed it.

Notary Public
Residing at Phx AZ
My commission expires 8/4/07

OFFICIAL SEAL
LISA MELENDEZ-PFEIFER
NOTARY PUBLIC-ARIZONA
MARICOPA COUNTY
My Comm. Expires Aug. 4, 2007

The name and address of the owner of the Claims for which this is prepared is:
Roadrunners Prospectors Club Inc.
P. O. Box 56804
Phoenix, AZ 85079

Signature: Jack Engbrecht (agent) Date: 8/26/04

3 of 4

ENTERED INTO COMPUTER
10/14/04

When recorded mail to:
Roadrunner Prospectors Club
P. O. Box 56804
Phoenix, AZ 85079

RECEIVED
B.L.M. AZ STATE OFFICE
2004 AUG 26 A 11: 36
PHOENIX, ARIZONA

MAINTENANCE FEE PAYMENT IN LIEU OF ASSESSMENT WORK FOR THE UPCOMING ASSESSMENT YEAR BEGINNING SEPTEMBER 1, 2004.

AMC #	CLAIM NAME	COUNTY	CNTY RECORD DATA	TWNSHIP	RANGE	SECTION
11413	Wednesday Hope #4	Yavapai	1015 726	9.5N 10N	2E 2E	20 & 32
48976	Aquarius #1	Yavapai	0801 192	10N	2E	7
48977	Aquarius #3	Yavapai	0801 194	10N	2E	7 & 18
62606	Aquarius #2	Yavapai	1001 437	10N	2E	7
64830	Cat Claw	Yavapai	0912 239	9N	4W	6
74734	Sharon Lee #1	Yavapai	0912 397	11N	1E	35 & 36
74735	Sharon Lee #2	Yavapai	0912 398	11N	1E	35
74736	Sharon Lee #3	Yavapai	0912 399	10N	1E	2
74737	Sharon Lee #4	Yavapai	0912 400	10N	1E	1 & 2
76951	Merciful Heavens #2	Yavapai	0956 72	12N 11N	1W 1W	33 & 4
82213	Bean Bag #1	Yavapai	0965 338	12N	1W	28
89414	Bean Bag #2	Yavapai	1249 413	12N	1W	28
89420	Wolf 1	Yavapai	0961 673	11.5N	1E	31
89421	Wolf 2	Yavapai	0961 674	11.5N	1E	31
89422	Wolf 3	Yavapai	0961 675	11.5N	1E	31
89423	Wolf 4	Yavapai	0961 676	11.5N	1E	31
92803	Goodwin #1	Yavapai	1058 779	12N	1W	28 & 33
95198	Gold Palace I	Yavapai	1256 447-448	12N	1W	19
95199	Gold Palace II	Yavapai	1256 450-451	12N	1W	19
95200	Gold Palace III	Yavapai	1256 453-454	12N	1W	19
95201	Gold Palace IV	Yavapai	1256 456-457	12N	1W	19
95202	Gold Palace V	Yavapai	1256 459-460	12N	1W	19
95203	More Than Lot Of Rock	Yavapai	1256 462-463	12N	1W	19
95204	Lots Of Rock	Yavapai	1256 465-466	12N	1W	19
358378	Hidden Treasure	Yavapai	3633816 4076 796	12N	2W	25, 30, 36
358377	Lucky Strike #1	Yavapai	3633815 4076 795	9N	2E	4
358379	Aquarious Ext. West #1	Yavapai	3633817 4076 797	10N	2E	18
358380	Aquarious Ext. West #2	Yavapai	3633818 4076 798	10N	2E	18
358381	Aquarious Ext. West #3	Yavapai	3633819 4076 799	10N	2E	18
358382	Aquarious Ext. West #4	Yavapai	3633820 4076 800	10N	2E	18

30

The name and address of the owner of the Claims for which this is prepared is:
Roadrunners Prospectors Club Inc.
P. O. Box 56804
Phoenix, AZ 85079

Signature: Jack Engbretson (agent) Date: 8/26/04

State of Arizona
County of MARICOPA
On 8/26/04 JACK ENGBRETSON personally appeared before me, whom I Know personally to be the person who signed the above/attac document, and he/she proved he/she signed it.

Lisa Melendez-Pfeifer
Notary Public
Residing at PHX AZ
My commission expires 8/4/07

OFFICIAL SEAL
LISA MELENDEZ-PFEIFER
NOTARY PUBLIC-ARIZONA
MARICOPA COUNTY
My Comm. Expires Aug. 4, 2007

1 of 4

When recorded mail to:
Roadrunner Prospectors Club
P. O. Box 56804
Phoenix, AZ 85079

RECEIVED
B.L.M. AZ STATE OFFICE
2004 AUG 26 A 11: 36
PHOENIX, ARIZONA

MAINTENANCE FEE PAYMENT IN LIEU OF ASSESSMENT WORK FOR THE UPCOMING ASSESSMENT YEAR BEGINNING SEPTEMBER 1, 2004.

AMC #	Claim Name	County	Cty Record Data	Twnshp	Range	Section
126406	La Siesta #2	Maricopa	15049 221-222	7N	3W	30
247112	Sando	Maricopa	85 0559653	7N	3W	28
291104	Cass #2	Maricopa	92 0366284	7N	3W	29
308433	Ocotillo #1	Maricopa	90 0506459	7N	3W	17 & 20
308434	Ocotillo #2	Maricopa	90 0506460	7N	3W	17 & 18
326311	Carrie #1	Maricopa	93 0174157	7N	3W	31
326312	Carrie #2	Maricopa	93 0174158	7N	3W	31
326313	Carrie #3	Maricopa	93 0174160	7N	3W	30
326314	Carrie #4	Maricopa	93 0174159	7N	3W	30
326315	Pennyweight #1	Maricopa	93 0174148	7N	3W	29
326316	Pennyweight #2	Maricopa	93 0174156	7N	3W	29
326319	Pat	Maricopa	93 0174152	7N	3W	31
326322	Double R	Maricopa	93 0174149	6N	4W	12
326323	Jake #1	Maricopa	93 0174147	7N	3W	29
326324	Jake #2	Maricopa	93 0174146	7N	3W	29
326325	Jake #3	Maricopa	93 0174145	7N	3W	29
326326	Ocotillo #3	Maricopa	93 0174155	7N	3W	17
326327	Pilgram #1	Maricopa	93 0174153	7N	3W	31
326772	Range Bull # 1	Maricopa	93 0363063	7N	3W	21
327930	Red Bird # 7	Maricopa	93 0897433	7N	3W	17
327931	Red Bird # 8	Maricopa	93 0897432	7N	3W	20
328302	Red Bird # 9	Maricopa	93 0897431	7N	3W	17
328303	Red Bird # 10	Maricopa	93 0819961	7N	3W	17
328698	Cass #4	Maricopa	93 0885578	7N	3W	29
328699	Cass #5	Maricopa	93 0885577	7N	3W	29
328700	Cass #6	Maricopa	93 0885576	7N	3W	29
328701	Cass #7	Maricopa	93 0885575	7N	3W	29
328702	Cass #8	Maricopa	93 0885574	7N	3W	29
329013	Jake #4	Maricopa	94 0021775	7N	3W	29

29-

The name and address of the owner of the Claims for which this is prepared is:
Roadrunners Prospectors Club Inc.
P. O. Box 56804
Phoenix, AZ 85079

Signature: [signature] (agent) Date: 8/26/04

OFFICIAL SEAL
LISA MELENDEZ-PFEIFER
NOTARY PUBLIC-ARIZONA
MARICOPA COUNTY
My Comm. Expires Aug. 4, 2007

State of Arizona
County of MARICOPA
On 8/26/04 JACK ENGLEBRECHT personally appeared before me, whom I know personally to be the person who signed the above/attached document, and he/she proved he/she signed it.

[signature]
Notary Public
Residing at PHX AZ
My commission expires 8/4/07

2 OF 2

When recorded mail to:
Roadrunner Prospectors Club
P. O. Box 56804
Phoenix, AZ 85079

RECEIVED
B.L.M. AZ STATE OFFICE
2004 AUG 26 A 11: 36
PHOENIX, ARIZONA

MAINTENANCE FEE PAYMENT IN LIEU OF ASSESSMENT WORK FOR THE UPCOMING ASSESSMENT YEAR BEGINNING SEPTEMBER 1, 2004.

AMC #	Claim Name	County	Cty Record Data	Twnshp	Range	Section
329020	RR #1	Maricopa	94 0021782	6N	4W	1
329021	RR #2	Maricopa	94 0021783	6N	4W	1
329022	RR #3	Maricopa	94 0021784	6N	4W	1
329023	RR #4	Maricopa	94 0021785	6N	4W	1
329800	Gypsy Moth 1	Maricopa	94 0218517	7N	3W	21
329801	Gypsy Moth 2	Maricopa	94 0218518	7N	3W	21
331233	Red Basin #1	Maricopa	94 0383049	6N	6W	26
333426	La Siesta #1	Maricopa	94 0185054	7N	3W	30
333427	La Siesta #3	Maricopa	94 0185054	7N	3W	30
338207	Seven Grand	Maricopa	98 0139764	7N	4W	25
339964	RR #5	Maricopa	96 0488373	6N	4W	1
339965	RR #6	Maricopa	96 0488374	6N	4W	1
350275	Gold Bug	Maricopa	98 0535738	6N	6W	26
350276	Gold Master	Maricopa	98 0535739	6N	6W	26
350277	Lobo	Maricopa	98 0535741	6N	6W	26
350278	Mine Lab	Maricopa	98 0535740	6N	6W	26
350279	Webster Mine	Maricopa	98 0535742	6N	6W	26
350280	Whistler	Maricopa	98 0535743	6N	6W	26
350281	Wickenburg	Maricopa	98 0535744	6N	6W	26

19

OFFICIAL SEAL
LISA MELENDEZ-PFEIFER
NOTARY PUBLIC-ARIZONA
MARICOPA COUNTY
My Comm. Expires Aug. 4, 2007

State of Arizona
County of MARICOPA
On 8/26/04 JACK ENGLERT personally appeared before me, whom I Know personally to be the person who signed the above/attached document, and he/she proved he/she signed it.

Lisa Melendez-Pfeifer
Notary Public
Residing at PHX AZ
My commission expires 8/4/07

The name and address of the owner of the Claims for which this is prepared is:
Roadrunners Prospectors Club Inc.
P. O. Box 56804
Phoenix, AZ 85079

Signature: Jack Englert (agent) Date: 8/26/04

1 OF 2

When recorded mail to:
Roadrunner Prospectors Club
P. O. Box 56804
Phoenix, AZ 85079

RECEIVED
B.L.M. AZ STATE OFFICE
2004 AUG 26 A 11: 36
PHOENIX, ARIZONA

MAINTENANCE FEE PAYMENT IN LIEU OF ASSESSMENT WORK FOR THE UPCOMING ASSESSMENT YEAR BEGINNING SEPTEMBER 1, 2004.

AMC #	CLAIM NAME	COUNTY	CNTY RECORD DATA	TWNSHIP	RANGE	SECTION
258456	Turkey Buzzard #2	Yavapai	1838 872	11N	3E	30
258457	Turkey Buzzard #3	Yavapai	1838 874	11N	3E	30
258458	Turkey Buzzard #4	Yavapai	1838 876	11N	3E	30
300332	Wolf 5	Yavapai	2208 526-527	11.5N	1E	31
300333	Wolf 6	Yavapai	2208 524-525	11N	1E	6
313839	RR Humbug #1	Yavapai	2352 464	8N	1E	31
313840	RR Humbug #2	Yavapai	2352 401	8N	1E	31
314304	Oro De Valenzuela	Yavapai	3436 378-002	11N	1E	14
314631	RR Humbug #3	Yavapai	2360 845	8N	1E	29 & 30 & 31
316493	Aquarius Extension	Yavapai	2402 767	10N	2E	18
321061	Lefty #2	Yavapai	2479 560-561	8N	1E	30
328593	CeeDee #2	Yavapai	2742 961	8N	1W	5
328594	CeeDee #3	Yavapai	2742 963	8N	1W	5
328595	CeeDee #4	Yavapai	2742 965	8N	1W	5
328597	CeeDee #7	Yavapai	2742 969	8N	1W	4
328598	CeeDee #8	Yavapai	2742 971	8N	1W	4
328605	Burro #1	Yavapai	2742 988-989	12N	1W	33
328606	Burro #2	Yavapai	2742 986-978	11N	1W	4
328703	CeeDee #1	Yavapai	2746 703	8N	1W	5
328704	CeeDee #5	Yavapai	2746 705	8N	1W	5
328705	Genes Dream	Yavapai	2746 707-708	9.5N	2E	20 & 21
329318	Mercer's Place	Yavapai	2777 216	11N	1W	4
329388	Bad Luck	Yavapai	2780 912-913	12N	1W	14 & 23
329389	No Luck	Yavapai	2780 914-915	12N	1W	23
329390	Good Luck	Yavapai	2780 916-917	12N	1W	23 & 24
329391	Great Luck	Yavapai	2780 918-919	12N	1W	24
329392	Clinton	Yavapai	2780 920-921	12N 12N	1W 2W	30 & 25
329393	Clyde	Yavapai	2780 922-923	12N 12N	1W 2W	30 & 25
329394	Bonny	Yavapai	2780 924-925	2N	1W	30

29-

State of Arizona
County of MARICOPA
On 8/26/04 JACK WOLBRECHT personally appeared before me, whom I Know personally to be the person who signed the above/attached document, and he/she proved he/she signed it.

Lisa Melendez-Pfeifer
Notary Public
Residing at PHX AZ
My commission expires 8/4/07

OFFICIAL SEAL
LISA MELENDEZ-PFEIFER
NOTARY PUBLIC-ARIZONA
MARICOPA COUNTY
My Comm. Expires Aug. 4, 2007

The name and address of the owner of the Claims for which this is prepared is:
Roadrunners Prospectors Club Inc.
P. O. Box 56804
Phoenix, AZ 85079

Signature: Jack Wolbrecht (agent) Date: 8/26/04

2 OF 4

When recorded mail to:
Roadrunner Prospectors Club
P. O. Box 56804
Phoenix, AZ 85079

RECEIVED
B.L.M. AZ STATE OFFICE
2004 AUG 26 A 11: 36
PHOENIX, ARIZONA

MAINTENANCE FEE PAYMENT IN LIEU OF ASSESSMENT WORK FOR THE UPCOMING ASSESSMENT YEAR BEGINNING SEPTEMBER 1, 2004.

AMC #	CLAIM NAME	COUNTY	CNTY RECORD DATA	TWNSHIP	RANGE	SECTION
336288	Brave #1	Yavapai	3124 365-366	10N	2W	6
336289	Brave #2	Yavapai	3124 367-368	10N	2W	6
336290	Brave #3	Yavapai	3124 369-370	10N	2W	6
336291	Brave #4	Yavapai	3124 371-372	10N	2W	6
344338	Ambush Canyon	Yavapai	3353 481-482	7N	2W	10
344340	Hold-up Creek	Yavapai	3353 485-486	7N	2W	10
344342	Kathi's Place	Yavapai	3353 489-490	7N	2W	11
344343	Tres Creeks	Yavapai	3353 491-492	7N	2W	10
355930	Leave No Holes #1	Yavapai	3892 472	9N	5W	12
355931	Leave No Holes #2	Yavapai	3892 471	9N	5W	12
355932	Leave No Holes #3	Yavapai	3892 470	9N	5W	13
355933	Leave No Holes #4	Yavapai	3892 469	9N	5W	13
356703	Bitter Creek Flats	Yavapai	3353 473-474	7N	2W	11
356382	Ducbill #1	Yavapai	27429 1402 63-64	12N	1W	17
356383	Ducbill#2	Yavapai	27430 1402 65	12N	1W	17
357886	Black	Yavapai	4039 543	9N	2E	21
357887	Canyon	Yavapai	4039 544	9N	2E	21
357888	Gold	Yavapai	4039 545	9N	2E	21
313473	Patriot #1	Yavapai	2347 704-705	11N	1W	4
313474	Patriot #2	Yavapai	2347 706-707	11N	1W	3 & 4
313475	Patriot #3	Yavapai	2347 708-709	11N	1W	3
313476	Patriot #4	Yavapai	2347 710-711	11N	1W	3
313477	Patriot #5	Yavapai	2347 712-713	11N	1W	3
357837	Karen Lynn	Yavapai	4039 541-542	9N	4W	6
350905	Devils Nest AU 3	Yavapai	3620 58-59	10N 9N	4W 4W	31 & 6
350906	Devils Nest AU 7	Yavapai	3620 63-64	9N	4W	6
350907	Devils Nest AU 9	Yavapai	3620 60-61	9N	4W	6
350910	Devils Nest AU 12	Yavapai	3620 62-63	9N	4W	6

28

State of Arizona
County of MARICOPA
On 8/26/04 ACKENBRECHT personally appeared before me, whom I Know personally to be the person who signed the above/attached document, and he/she proved he/she signed it.

Notary Public
Residing at PHX
My commission expires 8/4/07

The name and address of the owner of the Claims for which this is prepared is:
Roadrunners Prospectors Club Inc.
P. O. Box 56804
Phoenix, AZ 85079

Signature: (agent) Date: 8/26/04

4 of 4

OFFICIAL SEAL
LISA MELENDEZ-PFEIFER
NOTARY PUBLIC-ARIZONA
MARICOPA COUNTY
My Comm. Expires Aug. 4, 2007

When recorded mail to:
Roadrunner Prospectors Club
P. O. Box 56804
Phoenix, AZ 85079

RECEIVED
B.L.M. AZ STATE OFFICE
2004 AUG 26 A 11: 36
PHOENIX, ARIZONA

MAINTENANCE FEE PAYMENT IN LIEU OF ASSESSMENT WORK FOR THE UPCOMING ASSESSMENT YEAR BEGINNING SEPTEMBER 1, 2004.

AMC #	Claim Name	County	Cty Record Data	Twnshp	Range	Section
36282	Bedrock #1	Gila	340 453-454	1N	13E	11
36283	Bedrock #2	Gila	598 690-691	1N	13E	11
127666	Diamond #1	Gila	598 692-693	1N	13E	14
127667	Diamond #2	Gila	598 690-691	1N	13E	14
127668	Diamond #3	Gila	598 694-695	1N	13E	11
127669	Diamond #4	Gila	529 222-223	1N	13E	2
211542	The Gamble	Gila	601 997-998	1N	13E	11

7/

OFFICIAL SEAL
LISA MELENDEZ-PFEIFER
NOTARY PUBLIC-ARIZONA
MARICOPA COUNTY
My Comm. Expires Aug. 4, 2007

State of Arizona
County of ~~MARICOPA~~
On 8/26/04 . ~~JACK ENBRIGHT~~ personally appeared before me, whom I Know personally to be the person who signed the above/attached document, and he/she proved he/she signed it.

Notary Public
Residing at PHX AZ
My commission expires 8/4/07

The name and address of the owner of the Claims for which this is prepared is:
Roadrunners Prospectors Club Inc.
P. O. Box 56804
Phoenix, AZ 85079

Signature: (agent) Date: 8/26/04

1 OF 1

When recorded mail to:
Roadrunner Prospectors Club
P. O. Box 56804
Phoenix, AZ 85079

RECEIVED
BLM. AZ STATE OFFICE
2004 AUG 26 A 11:36
PHOENIX, ARIZONA

MAINTENANCE FEE PAYMENT IN LIEU OF ASSESSMENT WORK FOR THE UPCOMING ASSESSMENT YEAR BEGINNING SEPTEMBER 1, 2004.

AMC #	Claim Name	County	Cty Recording Data	Twnshp	Range	Section
347608	Johnnie Lee	Pima	10610 574	19 S	16E	28
347609	Tom's Place	Pima	10610 578	19 S	16E	28

2

OFFICIAL SEAL
LISA MELENDEZ-PFEIFER
NOTARY PUBLIC-ARIZONA
MARICOPA COUNTY
My Comm. Expires Aug. 4, 2007

State of Arizona
County of MARICOPA
On 8/26/04 . JACK ENGLEHART personally appeared before me, whom I Know personally to be the person who signed the above/attached document, and he/she proved he/she signed it.

Notary Public
Residing at PHX AZ
My commission expires 8/4/07

The name and address of the owner of the Claims for which this is prepared is:
Roadrunners Prospectors Club Inc.
P. O. Box 56804
Phoenix, AZ 85079

Signature: Jack Englehart (agent) Date: 8/26/04

1 OF 1

When recorded mail to:
Roadrunner Prospectors Club
P. O. Box 56804
Phoenix, AZ 85079

RECEIVED
B.L.M. AZ STATE OFFICE
2004 AUG 26 A 11: 37
PHOENIX, ARIZONA

MAINTENANCE FEE PAYMENT IN LIEU OF ASSESSMENT WORK FOR THE UPCOMING ASSESSMENT YEAR BEGINNING SEPTEMBER 1, 2004.

AMC #	Claim Name	County	Cnty Record Data	Twnshp	Range	Section
38911	Diablo Placer	LaPaz	1089 958-959	4N	20W	24 & 25
232554	Megan Rose	LaPaz	85 16	4N	20W	26
248830	Sleeper	LaPaz	86 102	4N	20W	26
248832	Downstream	LaPaz	86 0567	4N	20W	26
259813	D6 Placer	LaPaz	86 4195	4N	20W	26
259814	Eastside Placed	LaPaz	86 4196	4N	20W	23
259815	Freeway Placer	LaPaz	86 4179	4N	20W	25
292017	C-6 Placer	LaPaz	86 6719	4N	20W	23
292924	CD7 Placer	LaPaz	86 6943	4N	20W	14,15,23

9

OFFICIAL SEAL
LISA MELENDEZ-PFEIFER
NOTARY PUBLIC-ARIZONA
MARICOPA COUNTY
My Comm. Expires Aug. 4, 2007

State of Arizona
County of MARICOPA
On 8/26/04 JACK ENBRECHT personally appeared before me, whom I Know personally to be the person who signed the above/attached document, and he/she proved he/she signed it.

Lisa Melendez-Pfeifer
Notary Public
Residing at Phx AZ
My commission expires 8/4/07

The name and address of the owner of the Claims for which this is prepared is:
Roadrunners Prospectors Club Inc.
P. O. Box 56804
Phoenix, AZ 85079

Signature: Jack Engbrecht (agent) Date: 8/26/04

1 OF 1

When recorded mail to:
Roadrunner Prospectors Club
P. O. Box 56804
Phoenix, AZ 85079

RECEIVED
B.L.M. AZ STATE OFFICE
2004 AUG 26 A 11: 36
PHOENIX, ARIZONA

MAINTENANCE FEE PAYMENT IN LIEU OF ASSESSMENT WORK FOR THE UPCOMING ASSESSMENT YEAR BEGINNING SEPTEMBER 1, 2004.

AMC #	Claim Name	County	Cnty Rec. Data	Twnshp	Range	Section
326754	Keystone #1	Pinal	1922 836	5S	15E	4
326757	Keystone #4	Pinal	1922 842	5S	15E	4
326758	Keystone #5	Pinal	1922 844	5S	15E	4
326760	Keystone #7	Pinal	1922 848	5S	15E	4
326761	Keystone #8	Pinal	1922 850	5S	15E	4
326762	Keystone #9	Pinal	1922 852	5S	15E	4
326764	Keystone #11	Pinal	1922 856	5S	15E	4
326765	Keystone #12	Pinal	1922 858	5S	15E	4

8

OFFICIAL SEAL
LISA MELENDEZ-PFEIFER
NOTARY PUBLIC-ARIZONA
MARICOPA COUNTY
My Comm. Expires Aug. 4, 2007

State of Arizona
County of Maricopa
On 8/26/04 JACK ENGLRECHT personally appeared before me, whom I Know personally to be the person who signed the above/attached document, and he/she proved he/she signed it.

Lisa Melendez-Pfeifer
Notary Public
Residing at PHX AZ
My commission expires 8/4/07

The name and address of the owner of the Claims for which this is prepared is:
Roadrunners Prospectors Club Inc.
P. O. Box 56804
Phoenix, AZ 85079

Signature: [signature] (agent) Date: 8/26/04

1 OF 1

191/5

United States Department of the Interior
Bureau of Land Management
BUSINESS & SUPPORT SVCS DIV
222 N CENTRAL AVE
PHOENIX, AZ 85004 -2203
Phone: (602) 417-9200

Receipt	
No:	938276

Transaction #: 972611
Date of Transaction: 08/26/2004

CUSTOMER:	ROADRUNNER PROSPTRS BOX 56804 PHOENIX,AZ 85079

LINE #	QTY	DESCRIPTION	REMARKS	UNIT PRICE	TOTAL
1	1.00	LOCATABLE MINERALS / MINING CLAIMS-NOT NEW-UNADJUD,ONE AUTH NO. ONLY / MINING CLAIM MONEY RECEIVED (455) **CASES:** AMC326754/$23875.00	MAIN 2005 (191) ✓	- n/a -	23875.00
				TOTAL:	**$23,875.00** ✓

PAYMENT INFORMATION				
1	AMOUNT:	$23,875.00	POSTMARKED:	N/A
	TYPE:	CHECK	RECEIVED:	08/26/2004
	CHECK NO:	5409		
	NAME:	ROADRUNNER PROSPTRS BOX 56804 PHOENIX AZ 85079		

REMARKS
PAID $125 ON DDA FROM THIS CHECK.

This receipt was generated by the automated BLM Collections and Billing System and is a paper representation of a portion of the official electronic record contained therein.

Aug 7 2004

AMC 95198

AMC 95207

maintenance for 2004

Fee Payment $125.00

Bureau of Land Management
AZ State Office
222 N. Central Av.
Phoenix AZ 85004-2203

The claim is in Yavapai Co.
BLM Serial No. AMC 95207
Name Gold King V
Co. Book Docket 1256 Page HHH-HH5-HH6

Claimants Name
Karl T Frey
Emily J Frey
Ralf Frey

RECEIVED
BUREAU OF
LAND MANAGEMENT
2004 AUG 10 A 9:09
ARIZONA
STATE OFFICE
PHOENIX, ARIZONA

Address
2615 N. Page Springs Rd
Cornville AZ 86325

PH 928-639-9513

ENTERED INTO COMPUTER
SEP 08 2004 RB

Mr. & Mrs. K T Frey
2615 N Page Springs Rd
Cornville, AZ 86325

CORNVILLE, AZ 86325
PM
9 AUG

RECEIVED
BUREAU OF
LAND MANAGEMENT

2004 AUG 10 A 9:09

ARIZONA
STATE OFFICE
PHOENIX, ARIZONA

BLM
AZ State Office
222 N. Central Ave.
Phoenix AZ 85004-2203

85004+2203 41

United States Department of the Interior
Bureau of Land Management
BUSINESS & SUPPORT SVCS DIV
222 N CENTRAL AVE
PHOENIX, AZ 85004 -2203
Phone: (602) 417-9200

Receipt

No: 925530

Transaction #: 959694
Date of Transaction: 08/10/2004

CUSTOMER: EMILY FREY
2615 N PAGE SPRGS RD
CORNVILLE,AZ 86325

LINE #	QTY	DESCRIPTION	REMARKS	UNIT PRICE	TOTAL
1	1.00	LOCATABLE MINERALS / MINING CLAIMS-NOT NEW-UNADJUD,ONE AUTH NO. ONLY / MINING CLAIM MONEY RECEIVED (455) **CASES:** AMC95207/$125.00	MAINT 2005 (1)	- n/a -	125.00
				TOTAL:	**$125.00**

PAYMENT INFORMATION

1	AMOUNT:	$125.00	POSTMARKED:	08/09/2004
	TYPE:	CHECK	RECEIVED:	08/10/2004
	CHECK NO:	5845		
	NAME:	FREY, KARL T 2615 N PAGE SPRGS RD CORNVILLE AZ 86325		

REMARKS

This receipt was generated by the automated BLM Collections and Billing System and is a paper representation of a portion of the official electronic record contained therein.

AMC 95198

AMC 95207.

Maintenance Fee Payment
for 2003 $100.00

Bureau of Land Management
Ariz. State office
222 No. Central Ave.
Phoenix AZ 85004-2203

RECEIVED
BUREAU OF
LAND MANAGEMENT
2003 AUG 19 A 10:32
ARIZONA
STATE OFFICE
PHOENIX, ARIZONA

The claim is in Yavapai Co.
BLM Serial No. AMC 95207
Name Cold King V
Co. Book Docket 1256 Page 444-445-446

Claimants Name

Karl T. Frey
Emily J. Frey
Karl Frey

Address

2615 N. Page Springs Rd.
Cornville AZ. 86325

ENTERED INTO COMPUTER
9/12/2003 PB

PH 928-639-9513

United States Department of the Interior
Bureau of Land Management
BUSINESS & SUPPORT SVCS DIV
222 N CENTRAL AVE
PHOENIX, AZ 85004 -2203
Phone: (602) 417-9200

Receipt	
No:	733272

Transaction #: 762743
Date of Transaction: 08/19/2003

CUSTOMER:	CARL FREY 2615 N PAGE SPRINGS RD CORNVILLE,AZ 86325

LINE #	QTY	DESCRIPTION	REMARKS	UNIT PRICE	TOTAL
1	1.00	LOCATABLE MINERALS / MINING CLAIMS-NOT NEW-UNADJUD,ONE AUTH NO. ONLY / MINING CLAIM MONEY RECEIVED (455) **CASES:** AMC95207/$100.00	MAINT 2004 (1)	- n/a -	100.00
				TOTAL:	**$100.00**

PAYMENT INFORMATION				
1	AMOUNT:	$100.00	POSTMARKED:	08/18/2003
	TYPE:	CHECK	RECEIVED:	08/19/2003
	CHECK NO:	5659		
	NAME:	FREY, KARL T 2615 N PAGE SPRINGS RD CORNVILLE AZ 86325		

REMARKS

This receipt was generated by the automated BLM Collections and Billing System and is a paper representation of a portion of the official electronic record contained therein.

LEAD FILE # (s): 11413; 36282; 38911; 48976; 62606; 64830; 74734; 76950; 82212; 89414; 92803; 95198; 96051; 102389; 112605; 126405; 126534; 127666; 129334; 130488; 142355; 157621; 170911; 174224; 191670; 196365; 211542; 232554; 235841; 236096; 244561; 247112; 248793; 254410; 258455; 259812; 291104; 292017; 292924; 300332; 308433; 313473; 313836; 314304; 314626; 316493; 321061; 326311; 326754; 327930; 328302; 328593; 328689; 329013; 329318; 329388; 329800; 331232; 333426; 336288; 338207; 339964; 344338; 347608; 350275; 350903; 355930; 356380; 356703; 357837; 357886

AMC NUMBER (S)	AMOUNT	LEAD FILE NUMBER
11413	100	11413
36282-36283	200	36282
38911	100	38911
48976-48977	200	48976
62606	100	62606
64830	100	64830
74734-74737	400	74734
76951	100	76950
82213	100	82212
89414	100	89414
89420-89423	400	*89414*
92803	100	92803
95198-95205	800	95198
96051-96053	300	96051
102389	100	102389
112605-112606	200	112605
126406	100	126405
126534-126538	500	126534
127666-127669	400	127666
129334	100	129334
130489	100	130488
142356	100	142355
157621	100	157621
170911	100	170911
174224-174225	200	174224
191670-191671	200	191670
196365	100	196365
SUB TOTAL:	5400.00	**Continued on Page # 2**

ENTERED INTO COMPUTER
9/24/2003 PB

TEB.

AMC NUMBER (S)	AMOUNT	LEAD FILE NUMBER
211542	100	211542
232554	100	232554
235841-235842	200	235841
236096	100	236096
244561	100	244561
247112	100	247112
248830	100	248793
248832	100	*248793*
254410-254412	300	254410
258455-258458	400	258455
259813-259815	300	259812
291104	100	291104
292017	100	292017
292924	100	292924
300332-300333	200	300332
308433-308434	200	308433
313473-313477	500	313473
313839-313840	200	313836
314304	100	314304
314631	100	314626
316493	100	316493
321061	100	321061
326311-326316	600	326311
326319	100	*326311*
326322-326327	600	*326311*
326754-326772	1900	326754
327930-327931	200	327930
SUB TOTAL:	7100.00	Continued on Page # 3

ENTERED INTO COMPUTER 9/24/08 SB

AMC NUMBER (S)	AMOUNT	LEAD FILE NUMBER
328302-328303	200	328302
328593-328595	300	328593
328597-328598	200	*328593*
328605-328606	200	*328593*
328698-328705	800	328689
329013	100	329013
329020-329023	400	*329013*
329318	100	329318
329388-329394	700	329388
329800-329801	200	329800
331233	100	331232
333426-333427	200	333426
336288-336291	400	336288
338207	100	338207
339964-339965	200	339964
344338	100	344338
344340	100	*344338*
344342-344343	200	*344338*
347608-347609	200	347608
350275-350281	700	350275
350905-350907	300	350903
350910	100	*350903*
355930-355933	400	355930
356382-356383	200	356380
356703	100	356703
357837	100	357837
357886-357888	300	357886
SUB TOTAL	7000.00	
GRAND TOTAL:	$19,500.00	

ENTERED INTO COMPUTER
9/24/2003 MB

When recorded mail to:
Roadrunner Prospector's Club
P.O. Box 56804
Phoenix, AZ 85079

RECEIVED
AZ STATE OFFICE
2003 AUG 27 P 12: 5[illegible]
PHOENIX, ARIZONA

MAINTENANCE FEE PAYMENT IN LIEU OF ASSESSMENT WORK FOR THE UPCOMING ASSESSMENT YEAR BEGINNING SEPTEMBER 1, 2003.

AMC #	Claim Name	County	Cty Recording Data	Twnshp	Range	Section
126406	La Siesta #2	Maricopa	15049 221-222	7N	3W	30
247112	Sando	Maricopa	85 0559653	7N	3W	28
291104	Cass #2	Maricopa	92 0366284	7N	3W	29
308433	Ocotillo #1	Maricopa	90 0506459	7N	3W	17, 20
308434	Ocotillo #2	Maricopa	90 0506460	7N	3W	17, 18
326311	Carrie #1	Maricopa	93 0174157	7N	3W	31
326312	Carrie #2	Maricopa	93 0174158	7N	3W	31
326313	Carrie #3	Maricopa	93 0174160	7N	3W	30
326314	Carrie #4	Maricopa	93 0174159	7N	3W	30
326315	Pennyweight #1	Maricopa	93 0174148	7N	3W	29
326316	Pennyweight #2	Maricopa	93 0174156	7N	3W	29
326319	Pat	Maricopa	93 0174152	7N	3W	31
326322	Double R	Maricopa	93 0174149	6N	4W	12
326323	Jake #1	Maricopa	93 0174147	7N	3W	29
326324	Jake #2	Maricopa	93 0174146	7N	3W	29
326325	Jake #3	Maricopa	93 0174145	7N	3W	29
326326	Ocotillo #3	Maricopa	93 0174155	7N	3W	17
326327	Pilgram #1	Maricopa	93 0174153	7N	3W	31
326772	Range Bull # 1	Maricopa	93 0363063	7N	3W	21
327930	Red Bird # 7	Maricopa	93 0897433	7N	3W	17
327931	Red Bird # 8	Maricopa	93 0897432	7N	3W	20
328302	Red Bird # 9	Maricopa	93 0897431	7N	3W	17
328303	Red Bird # 10	Maricopa	93 0819961	7N	3W	17
328698	Cass #4	Maricopa	93 0885578	7N	3W	29
328699	Cass #5	Maricopa	93 0885577	7N	3W	29
328700	Cass #6	Maricopa	93 0885576	7N	3W	29
328701	Cass #7	Maricopa	93 0885575	7N	3W	29
328702	Cass #8	Maricopa	93 0885574	7N	3W	29
329013	Jake #4	Maricopa	94 0021775	7N	3W	29

29

OFFICIAL SEAL
TIMOTHY J. CLEMENS
NOTARY PUBLIC-ARIZONA
MARICOPA COUNTY
My Comm. Expires July 29, 2006

ENTERED INTO COMPUTER
9/24/2003 PB

The name and address of the owner of the claims for which this is prepared is:
Roadrunner Prospector's Club Inc.
P.O. Box 56804
Phoenix, AZ 85079

Signature: [signature] (agent) Date: 8/27/03

State of Arizona
County of MARICOPA
On AUGUST 27, 2003 JACK ENGBRECHT personally appeared before me, whom I Know personally to be the person who signed the above/attached document, and he/she proved he/she signed it.

[signature]
Notary Public
Residing at PHOENIX, AZ
My commission expires JULY 29, 2006

1 of 2

When recorded mail to:
Roadrunner Prospector's Club Inc.
P.O. Box 56804
Phoenix, AZ 85079

RECEIVED
BLM. AZ STATE OFFICE
2003 AUG 27 P 2:54
PHOENIX, ARIZONA

MAINTENANCE FEE PAYMENT IN LIEU OF ASSESSMENT WORK FOR THE UPCOMING ASSESSMENT YEAR BEGINNING SEPTEMBER 1, 2003.

AMC #	CLAIM NAME	COUNTY	CTY RECORD DATA	TWNSHP	RANGE	SECTION
329020	RR #1	Maricopa	94 0021782	6N	4W	1
329021	RR #2	Maricopa	94 0021783	6N	4W	1
329022	RR #3	Maricopa	94 0021784	6N	4W	1
329023	RR #4	Maricopa	94 0021785	6N	4W	1
329800	Gypsy Moth 1	Maricopa	94 0218517	7N	3W	21
329801	Gypsy Moth 2	Maricopa	94 0218518	7N	3W	21
331233	Red Basin #1	Maricopa	94 0383049	6N	6W	26
333426	La Siesta #1	Maricopa	94 0185054	7N	3W	30
333427	La Siesta #3	Maricopa	94 0185054	7N	3W	30
338207	Seven Grand	Maricopa	98 0139764	7N	4W	25
339964	RR #5	Maricopa	96 0488373	6N	4W	1
339965	RR #6	Maricopa	96 0488374	6N	4W	1
350275	Gold Bug	Maricopa	98 0535738	6N	6W	26
350276	Gold Master	Maricopa	98 0535739	6N	6W	26
350277	Lobo	Maricopa	98 0535741	6N	6W	26
350278	Mine Lab	Maricopa	98 0535740	6N	6W	26
350279	Webster Mine	Maricopa	98 0535742	6N	6W	26
350280	Whistler	Maricopa	98 0535743	6N	6W	26
350281	Wickenburg	Maricopa	98 0535744	6N	6W	26

19

ENTERED INTO COMPUTER
9/24/2003 PB

OFFICIAL SEAL
TIMOTHY J. CLEMENS
NOTARY PUBLIC-ARIZONA
MARICOPA COUNTY
My Comm. Expires July 29, 2006

State of Arizona
County of MARICOPA
On AUGUST 27, 2003 JACK ENGBRECHT personally appeared before me, whom I Know personally to be the person who signed the above/attached document, and he/she proved he/she signed it.

Notary Public
Residing at PHOENIX, AZ
My commission expires JULY 29, 2006

The name and address of the owner of the Claims for which this is prepared is :
Roadrunner Prospector's Club Inc.
P.O. Box 56804
Phoenix, AZ 85079

Signature: Jack Engbrecht (agent) Date: 8/27/03

When recorded mail to:
Roadrunner Prospector's Club Inc.
P.O. Box 56804
Phoenix, AZ 85079

RECEIVED
BLM AZ STATE OFFICE
2003 AUG 27 P 12: 5[illegible]
PHOENIX, ARIZONA

MAINTENANCE FEE PAYMENT IN LIEU OF ASSESSMENT WORK FOR THE UPCOMING ASSESSMENT YEAR BEGINNING SEPTEMBER 1, 2003.

AMC #	CLAIM NAME	COUNTY	CTY RECORD DATA	TWNSHP	RANGE	SECTION
11413	Wednesday Hope #4	Yavapai	1015 726	9.5N 10N	2E 2E	20 & 32
48976	Aquarius #1	Yavapai	0801 192	10N	2E	7
48977	Aquarius #3	Yavapai	0801 194	10N	2E	7 & 18
62606	Aquarius #2	Yavapai	1001 437	10N	2E	7
64830	Cat Claw	Yavapai	0912 239	9N	4W	6
74734	Sharon Lee #1	Yavapai	0912 397	11N	1E	35 & 36
74735	Sharon Lee #2	Yavapai	0912 398	11N	1E	35
74736	Sharon Lee #3	Yavapai	0912 399	10N	1E	2
74737	Sharon Lee #4	Yavapai	0912 400	10N	1E	1 & 2
76951	Merciful Heavens #2	Yavapai	0956 72	12N 11N	1W 1W	33 & 4
82213	Bean Bag #1	Yavapai	0965 338	12N	1W	28
89414	Bean Bag #2	Yavapai	1249 413	12N	1W	28
89420	Wolf 1	Yavapai	0961 673	11.5N	1E	31
89421	Wolf 2	Yavapai	0961 674	11.5N	1E	31
89422	Wolf 3	Yavapai	0961 675	11.5N	1E	31
89423	Wolf 4	Yavapai	0961 676	11.5N	1E	31
92803	Goodwin #1	Yavapai	1058 779	12N	1W	28 & 33
95198	Gold Palace I	Yavapai	1256 447-448	12N	1W	19
95199	Gold Palace II	Yavapai	1256 450-451	12N	1W	19
95200	Gold Palace III	Yavapai	1256 453-454	12N	1W	19
95201	Gold Palace IV	Yavapai	1256 456-457	12N	1W	19
95202	Gold Palace V	Yavapai	1256 459-460	12N	1W	19
95203	More Than Lot Of Rock	Yavapai	1256 462-463	12N	1W	19
95204	Lots Of Rock	Yavapai	1256 465-466	12N	1W	19

24

ENTERED INTO COMPUTER
9/24/2003 PB

OFFICIAL SEAL
TIMOTHY J. CLEMENS
NOTARY PUBLIC-ARIZONA
MARICOPA COUNTY
My Comm. Expires July 29, 2006

State of Arizona
County of MARICOPA
On AUGUST 27, 2003 JACIC ENGBRECHT personally appeared before me, whom I know personally to be the person who signed the above/attach document, and he/she proved he/she signed it.

Notary Public
Residing at PHOENIX, AZ
My commission expires JULY 29, 20[illegible]

The name and address of the owner of the Claims for which this is prepared is :
Roadrunner Prospector's Club Inc.
P.O. Box 56804
Phoenix, AZ 85079

Signature: [signature] (agent) Date: 8/27/03

1 of 4

When recorded mail to:
Roadrunner Prospector's Club
P.O. Box 56804
Phoenix, AZ 85079

RECEIVED
B.L.M. AZ STATE OFFICE
2003 AUG 27 P 12: 54
PHOENIX, ARIZONA

MAINTENANCE FEE PAYMENT IN LIEU OF ASSESSMENT WORK FOR THE UPCOMING ASSESSMENT YEAR BEGINNING SEPTEMBER 1, 2003.

AMC #	CLAIM NAME	COUNTY	CTY RECORD DATA	TWNSHP	RANGE	SECTION
95205	Gold Palace VIII	Yavapai	1256 468-469	12N	1W	30
96051	JDR 1	Yavapai	1267 825-826	12.5N	2W	21
96052	JDR 2	Yavapai	1267 827-828	12.5N	2W	21
96053	JDR 3	Yavapai	1267 829-830	12.5 13N	2W 2W	21 & 33
102389	Mandella 2 & 3	Yavapai	1293 289-290	10N	2E	30
112605	Laura Kay #1	Yavapai	1331 563-565	10N	1E	12 & 13
112606	Janet Lynn #2	Yavapai	1331 561	10N	1E	12 & 13
126534	Mandella 6	Yavapai	1371 335-336	10N	2E	31
126535	Mandella 7	Yavapai	1437 985	10N	2E	30
126536	Mandella 8	Yavapai	1371 339-340	10N	2E	30
126537	Mandella 9	Yavapai	1371 341-342	10N	2E	30
126538	Mandella 10	Yavapai	1371 343-344	10N	2E	31
129334	Mandella 12	Yavapai	1376 706-708	10N	2E	30
130489	Protecto #2	Yavapai	1381 826-827	12N	1W	33
142356	Donkey Mine #4	Yavapai	1422 292-293	12N	1W	33
157621	Mandella 14	Yavapai	1436 981-982	10N	2E	30
170911	Wednesday Hope #1	Yavapai	1467 691	10N	2E	31
174224	Big Rock #1	Yavapai	1469 76-77	12N	1W	12 & 11
174225	Big Rock #2	Yavapai	1469 78-79	12N	1W	10
191670	Roadrunner #1	Yavapai	1514 754-755	12.5N	1W	25
191671	Roadrunner #2	Yavapai	1514 756-757	12.5N	1W	25
196365	Turkey Buzzard #1	Yavapai	1529 712	11N	3E	30
235841	Betty 4	Yavapai	1713 778	12N	1W	14
235842	Betty 5	Yavapai	1713 780	12N	1W	14
236096	Gary's Place #1A	Yavapai	1714 194	12N	1W	14
244561	Gold Dust #2	Yavapai	1781 512	11N	3E	30
254410	JackAss	Yavapai	20570	11N	1E	34 & 35
254411	Hinny	Yavapai	20571	11N	1E	34
254412	Jenny	Yavapai	20569	11N	1E	34
258455	Turkey Buzzard Ext	Yavapai	1838 870	11N	3E	30

30

OFFICIAL SEAL
TIMOTHY J. CLEMENS
NOTARY PUBLIC-ARIZONA
MARICOPA COUNTY
My Comm. Expires July 29, 2006

State of Arizona
County of MARICOPA
On AUGUST 27, 2003 JACK ENGBRECHT personally appeared
[illegible] I Know personally to be the person who signed the above/att[illegible] document, and he/she proved he/she signed it.

Notary Public
Residing at PHOENIX, AZ
My commission expires JULY 29, 20[illegible]

The name and address of the owner of the claims for which this is prepared is:
Roadrunner Prospector's Club Inc.
P.O. Box 56804
Phoenix, AZ 85079

Signature: [signature] (agent) Date: 8/27/03

ENTERED INTO COMPUTER 2 of 4
9/24/2003 PB

When recorded mail to:
Roadrunner Prospector's Club
P.O. Box 56804
Phoenix, AZ 85079

RECEIVED
B.L.M. AZ STATE OFFICE
2003 AUG 27 P 12:54
PHOENIX, ARIZONA

MAINTENANCE FEE PAYMENT IN LIEU OF ASSESSMENT WORK FOR THE UPCOMING ASSESSMENT YEAR BEGINNING SEPTEMBER 1, 2003.

AMC #	CLAIM NAME	COUNTY	CTY RECORD DATA	TWNSHP	RANGE	SECTION
258456	Turkey Buzzard #2	Yavapai	1838 872	11N	3E	30
258457	Turkey Buzzard #3	Yavapai	1838 874	11N	3E	30
258458	Turkey Buzzard #4	Yavapai	1838 876	11N	3E	30
300332	Wolf 5	Yavapai	2208 526-527	11.5N	1E	31
300333	Wolf 6	Yavapai	2208 524-525	11N	1E	6
313839	RR Humbug #1	Yavapai	2352 464	8N	1E	31
313840	RR Humbug #2	Yavapai	2352 401	8N	1E	31
314304	Oro De Valenzuela	Yavapai	3436 378-002	11N	1E	14
314631	RR Humbug #3	Yavapai	2360 845	8N	1E	29 & 30 & 31
316493	Aquarius Extension	Yavapai	2402 767	10N	2E	18
321061	Lefty #2	Yavapai	2479 560-561	8N	1E	30
328593	CeeDee #2	Yavapai	2742 961	8N	1W	5
328594	CeeDee #3	Yavapai	2742 963	8N	1W	5
328595	CeeDee #4	Yavapai	2742 965	8N	1W	5
328597	CeeDee #7	Yavapai	2742 969	8N	1W	4
328598	CeeDee #8	Yavapai	2742 971	8N	1W	4
328605	Burro #1	Yavapai	2742 988-989	12N	1W	33
328606	Burro #2	Yavapai	2742 986-978	11N	1W	4
328703	CeeDee #1	Yavapai	2746 703	8N	1W	5
328704	CeeDee #5	Yavapai	2746 705	8N	1W	5
328705	Genes Dream	Yavapai	2746 707-708	9.5N	2E	20 & 21
329318	Mercer's Place	Yavapai	2777 216	11N	1W	4
329388	Bad Luck	Yavapai	2780 912-913	12N	1W	14 & 23
329389	No Luck	Yavapai	2780 914-915	12N	1W	23
329390	Good Luck	Yavapai	2780 916-917	12N	1W	23 & 24
329391	Great Luck	Yavapai	2780 918-919	12N	1W	24
329392	Clinton	Yavapai	2780 920-921	12N 12N	1W 2W	30 & 25
329393	Clyde	Yavapai	2780 922-923	12N 12N	1W 2W	30 & 25
329394	Bonny	Yavapai	2780 924-925	2N	1W	30

29

OFFICIAL SEAL
TIMOTHY J. CLEMENS
NOTARY PUBLIC-ARIZONA
MARICOPA COUNTY
My Comm. Expires July 29, 2006

ENTERED INTO COMPUTER
9/24/2003 PB

The name and address of the owner of the Claims for which this is prepared is:
Roadrunner Prospector's Club Inc.
P.O. Box 56804
Phoenix, AZ 85079

Signature: Jack Engbrecht (agent) Date 8/27/03

State of Arizona
County of MARICOPA
On AUGUST 27 2003 JACK ENGBRECHT personally appeared before me, whom I know personally to be the person who signed the above/attached document, and he/she proved he/she signed it.

Notary Public
Residing at PHOENIX, AZ
My commission expires July 29, 2006

3 of 4

When recorded mail to:
Roadrunner Prospector's Club
P.O. Box 56804
Phoenix, AZ 85079

RECEIVED
BLM AZ STATE OFFICE
2003 AUG 27 P 12:54
PHOENIX, ARIZONA

MAINTENANCE FEE PAYMENT IN LIEU OF ASSESSMENT WORK FOR THE UPCOMING ASSESSMENT YEAR BEGINNING SEPTEMBER 1, 2003.

AMC #	CLAIM NAME	COUNTY	CTY RECORD DATA	TWNSHP	RANGE	SECTION
336288	Brave #1	Yavapai	3124 365-366	10N	2W	6
336289	Brave #2	Yavapai	3124 367-368	10N	2W	6
336290	Brave #3	Yavapai	3124 369-370	10N	2W	6
336291	Brave #4	Yavapai	3124 371-372	10N	2W	6
344338	Ambush Canyon	Yavapai	3353 481-482	7N	2W	10
344340	Hold-up Creek	Yavapai	3353 485-486	7N	2W	10
344342	Kathi's Place	Yavapai	3353 489-490	7N	2W	11
344343	Tres Creeks	Yavapai	3353 491-492	7N	2W	10
355930	Leave No Holes #1	Yavapai	3892 472	9N	5W	12
355931	Leave No Holes #2	Yavapai	3892 471	9N	5W	12
355932	Leave No Holes #3	Yavapai	3892 470	9N	5W	13
355933	Leave No Holes #4	Yavapai	3892 469	9N	5W	13
356703	Bitter Creek Flats	Yavapai	3353 473-474	7N	2W	11
356382	Ducbill #1	Yavapai	27429 1402 63-64	12N	1W	17
356383	Ducbill#2	Yavapai	27430 1402 65	12N	1W	17
357886	Black	Yavapai	4039 543	9N	2E	21
357887	Canyon	Yavapai	4039 544	9N	2E	21
357888	Gold	Yavapai	4039 545	9N	2E	21
313473	Patriot #1	Yavapai	2347 704-705	11N	1W	4
313474	Patriot #2	Yavapai	2347 706-707	11N	1W	3 & 4
313475	Patriot #3	Yavapai	2347 708-709	11N	1W	3
313476	Patriot #4	Yavapai	2347 710-711	11N	1W	3
313477	Patriot #5	Yavapai	2347 712-713	11N	1W	3
357837	Karen Lynn	Yavapai	4039 541-542	9N	4W	6
350905	Devils Nest AU 3	Yavapai	3620 58-59	10N 9N	4W 4W	31 & 6
350906	Devils Nest AU 7	Yavapai	3620 63-64	9N	4W	6
350907	Devils Nest AU 9	Yavapai	3620 60-61	9N	4W	6
350910	Devils Nest AU 12	Yavapai	3620 62-63	9N	4W	6

28

ENTERED INTO COMPUTER
9/24/2003 PB

OFFICIAL SEAL
TIMOTHY J. CLEMENS
NOTARY PUBLIC-ARIZONA
MARICOPA COUNTY
My Comm. Expires July 29, 2006

The name and address of the owner of the Claims for which this is prepared is:
Roadrunner Prospector's Club Inc.
P.O. Box 56804
Phoenix, AZ 85079

Signature: Jack Engbrecht (agent) Date: 8/27/03

State of Arizona
County of MARICOPA
On AUGUST 27, 2003 JACK ENGBRECHT personally appeared before me, whom I know personally to be the person who signed the above/attached document, and he/she proved he/she signed it.

Notary Public
Residing at PHOENIX, AZ
My commission expires JULY 29, 2006

4 of 4

When recorded mail to:
Roadrunner Prospector's Club
P.O. Box 56804
Phoenix, AZ 85079

RECEIVED
BLM. AZ STATE OFFICE
2003 AUG 27 P 12: 54
PHOENIX, ARIZONA

MAINTENANCE FEE PAYMENT IN LIEU OF ASSESSMENT WORK FOR THE UPCOMING ASSESSMENT YEAR BEGINNING SEPTEMBER 1, 2003.

AMC #	Claim Name	County	County Recording Data	Township	Range	Section
326754	Keystone #1	Pinal	1922 836	5S	15E	4
326755	Keystone #2	Pinal	1922 838	5S	15E	4
326756	Keystone #3	Pinal	1922 840	5S	15E	4
326757	Keystone #4	Pinal	1922 842	5S	15E	4
326758	Keystone #5	Pinal	1922 844	5S	15E	4
326759	Keystone #6	Pinal	1922 846	5S	15E	4
326760	Keystone #7	Pinal	1922 848	5S	15E	4
326761	Keystone #8	Pinal	1922 850	5S	15E	4
326762	Keystone #9	Pinal	1922 852	5S	15E	4
326763	Keystone #10	Pinal	1922 854	5S	15E	4
326764	Keystone #11	Pinal	1922 856	5S	15E	4
326765	Keystone #12	Pinal	1922 858	5S	15E	4
326766	Keystone #13	Pinal	1922 860	5S	15E	4
326767	Keystone #14	Pinal	1922 862	5S	15E	4
326768	Keystone #15	Pinal	1922 864	4S	15E	33
326769	Keystone #16	Pinal	1922 866	4S	15E	33
326770	Keystone #17	Pinal	1922 868	4S	15E	33
326771	Keystone #18	Pinal	1922 870	4S	15E	33

18

OFFICIAL SEAL
TIMOTHY J. CLEMENS
NOTARY PUBLIC-ARIZONA
MARICOPA COUNTY
My Comm. Expires July 29, 2006

State of Arizona
County of MARICOPA
On AUGUST 27, 2003 JACK ENGBRECHT personally appeared before me, whom I Know personally to be the person who signed the above/attached document, and he/she proved he/she signed it.

Notary Public
Residing at PHOENIX, AZ
My commission expires JULY 29, 2006

The name and address of the owner of the Claims for which this is prepared is:
Roadrunner Prospector's Club Inc.
P.O. Box 56804
Phoenix, AZ 85079

ENTERED INTO COMPUTER
9/24/2003 PB

Signature: Jack Engbrecht (agent) Date: 8/27/03

1 of 1

When recorded mail to:
Roadrunner Prospector's Club
P.O. Box 56804
Phoenix, AZ 85079

RECEIVED
B.L.M. AZ STATE OFFICE
2003 AUG 27 P 12: 54
PHOENIX, ARIZONA

MAINTENANCE FEE PAYMENT IN LIEU OF ASSESSMENT WORK FOR THE UPCOMING ASSESSMENT YEAR BEGINNING SEPTEMBER 1, 2003.

AMC #	Claim Name	County	County Recording Data	Township	Range	Section
38911	Diablo Placer	LaPaz	1089 958-959	4N	20W	24,25
232554	Megan Rose	LaPaz	85 16	4N	20W	26
248830	Sleeper	LaPaz	86 102	4N	20W	26
248832	Downstream	LaPaz	86 0567	4N	20W	26
259813	D6 Placer	LaPaz	86 4195	4N	20W	26
259814	Eastside Placed	LaPaz	86 4196	4N	20W	23
259815	Freeway Placer	LaPaz	86 4179	4N	20W	25
292017	C-6 Placer	LaPaz	86 6719	4N	20W	23
292924	CD7 Placer	LaPaz	86 6943	4N	20W	14,15,23

9

OFFICIAL SEAL
TIMOTHY J. CLEMENS
NOTARY PUBLIC-ARIZONA
MARICOPA COUNTY
My Comm. Expires July 29, 2006

State of Arizona
County of MARICOPA
On AUGUST 27, 2003 JACK ENGBRECHT personally appeared before me, whom I know personally to be the person who signed the above/attached document, and he/she proved he/she signed it.
Notary Public
Residing at PHOENIX, AZ
My commission expires JULY 29, 2006

The name and address of the owner of the Claims for which this is prepared is :
Roadrunner Prospector's Club Inc.
P.O. Box 56804
Phoenix, AZ 85079

ENTERED INTO COMPUTER
9/24/2003 PB

Signature: Jack Engbrecht (agent) Date: 8/27/03

1 of 1

When recorded mail to:
Roadrunner Prospector's Club
P.O. Box 56804
Phoenix, AZ 85079

RECEIVED
BLM. AZ STATE OFFICE
2003 AUG 27 P 12: 54
PHOENIX, ARIZONA

MAINTENANCE FEE PAYMENT IN LIEU OF ASSESSMENT WORK FOR THE UPCOMING ASSESSMENT YEAR BEGINNING SEPTEMBER 1, 2003.

AMC #	Claim Name	County	County Recording Data	Township	Range	Section
36282	Bedrock #1	Gila	340 453-454	1N	13E	11
36283	Bedrock #2	Gila	598 690-691	1N	13E	11
127666	Diamond #1	Gila	598 692-693	1N	13E	14
127667	Diamond #2	Gila	598 690-691	1N	13E	14
127668	Diamond #3	Gila	598 694-695	1N	13E	11
127669	Diamond #4	Gila	529 222-223	1N	13E	2
211542	The Gamble	Gila	601 997-998	1N	13E	11

OFFICIAL SEAL
TIMOTHY J. CLEMENS
NOTARY PUBLIC-ARIZONA
MARICOPA COUNTY
My Comm. Expires July 29, 2006

State of Arizona
County of MARICOPA
On AUGUST 27, 2003 JACK ENGBRECHT before me, whom I Know personally to be the person who signed the above/attached document, and he/she proved he/she signed it. personally appeared

Notary Public
Residing at PHOENIX, AZ
My commission expires July 29, 2006

The name and address of the owner of the Claims for which this is prepared is :
Roadrunner Prospector's Club Inc.
P.O. Box 56804
Phoenix, AZ 85079

ENTERED INTO COMPUTER
9/24/2003 PB

Signature: Jack Engbrecht (Agent) Date: 8/27/03

1 of 1

When recorded mail to:
Roadrunner Prospector's Club
P.O. Box 56804
Phoenix, AZ 85079

RECEIVED
B.L.M. AZ STATE OFFICE
2003 AUG 27 P 12:54
PHOENIX, ARIZONA

MAINTENANCE FEE PAYMENT IN LIEU OF ASSESSMENT WORK FOR THE UPCOMING ASSESSMENT YEAR BEGINNING SEPTEMBER 1, 2003.

AMC #	Claim Name	County	County Recording Data	Township	Range	Section
347608	Johnnie Lee	Pima	10610 574	19 S	16E	28
347609	Tom's Place	Pima	10610 578	19 S	16E	28

2

OFFICIAL SEAL
TIMOTHY J. CLEMENS
NOTARY PUBLIC-ARIZONA
MARICOPA COUNTY
My Comm. Expires July 29, 2006

State of Arizona
County of MARICOPA
On AUGUST 27, 2003 JACK ENGBRECHT personally appeared before me, whom I Know personally to be the person who signed the above/attached document, and he/she proved he/she signed it.

Notary Public
Residing at PHOENIX, AZ
My commission expires JULY 29, 2006

The name and address of the owner of the Claims for which this is prepared is :
Roadrunner Prospector's Club Inc.
P.O. Box 56804
Phoenix, AZ 85079

ENTERED INTO COMPUTER
9/24/2003 PB

Signature: Jack Engbrecht (agent) Date: 8/28/03

1 of 1

United States Department of the Interior
Bureau of Land Management

BUSINESS & SUPPORT SVCS DIV
222 N CENTRAL AVE
PHOENIX, AZ 85004 -2203
Phone: (602) 417-9200

Receipt No: 739886

Transaction #: 769419
Date of Transaction: 08/27/2003

CUSTOMER: ROADRUNNER PROSPECTOR'S CLUB
BOX 56804
PHOENIX,AZ 85079

LINE #	QTY	DESCRIPTION	REMARKS	UNIT PRICE	TOTAL
1	1.00	LOCATABLE MINERALS / MINING CLAIMS-NOT NEW-UNADJUD,ONE AUTH NO. ONLY / MINING CLAIM MONEY RECEIVED (455) **CASES:** AMC126406/$19500.00	MAINT 2004 (195)	- n/a -	19500.00

TOTAL: $19,500.00

PAYMENT INFORMATION

1

AMOUNT: $19,500.00
TYPE: CHECK
CHECK NO: 5126
NAME: ROADRUNNER PROSPECTOR'S CLUB
BOX 56804
PHOENIX AZ 85079

POSTMARKED: N/A
RECEIVED: 08/27/2003

REMARKS

This receipt was generated by the automated BLM Collections and Billing System and is a paper representation of a portion of the official electronic record contained therein.

Receipt No. 545153

Trans No. 569782

LEAD FILE #'S 11413, 36282, 38911, 48976, 62606, 64830, 74734, 76950, 82212, 89414, 92803, 95198, 96051, 102389, 112605, 126405, 126534, 127666, 129334, 130488, 142355, 157621, 170911, 174224, 191670, 196365, 211542, 232554, 235841, 236096, 244561, 247112, 248793, 254410, 258455, 259812, 280730, 281321, 291104, 292017, 292924, 300332, 308433, 313836, 314304, 314626, 316493, 321061, 326311, 326754, 326772, 327930, 327992, 328302, 328593, 328689, 329013, 329318, 329388, 329800, 331232, 333426, 336288, 338207, 339964, 344338, 344344, 305304, 347608, 350275, 355930

AMC Number	Code	Amount
11413	482	100
36282 - 36283		200
38911		100
48976 - 48977		200
62606		100
64830		100
74734 - 74737		400
76951		100
82213		100
89414		100
89420 - 89423		400
92803		100
95198 - 95205		800
96051 - 96053		300
102389		100
112605 - 112606		200
TOTAL:		$3,400

AMC Number	Code	Amount
126406	482	100
126534 - 126538		500
127666 - 127669		400
129334		100
130489		100
142356		100
157621		100
170911		100
174224 - 174225		200
191670 - 191671		200
196365		100
211542		100
232554		100
235841 - 235842		200
236096		100
244561		100
TOTAL:		$2,600

Date of Doc 08-21-02

Date of Rec'd 08-21-02

Amount Rec'd $19,500.00

Amount Earned _____

Date Entered: 9-30-02 PB

Date Verified: 10/4/02 TK

Sent to Accts: 10/7/02

Date Earned: _____

NOTES:

480 POL
481 NOI
482 MAINT
396 TRANS

eceipt No. 545153

Trans No. 569782

LEAD FILE #'S _____

AMC Number	Code	Amount
247112	482	100
248830		100
248832		100
254410 - 254412		300
258455 - 258458		400
259813 - 259815		300
280730 - 280731		200
281321 - 281322		200
291104		100
292017		100
292924		100
300332 - 300333		200
308433 - 308434		200
313839 - 313840		200
314304		100
314631		100
TOTAL:		$2,800

AMC Number	Code	Amount
316493	482	100
321061		100
326311 - 326316		600
326319		100
326322 - 326327		600
326754 - 326772		1,900
327930 - 327931		200
327992		100
328302 - 328303		200
328593 - 328595		300
328597 - 328598		200
328600 - 328606		700
328694 - 328696		300
328698 - 328705		800
329013		100
329020 - 329023		400
TOTAL:		$4,700

Date of Doc 08-21-02

Date of Rec't 08-21-02

Amount Rec'd _____

Amount Earned _____

Date Entered: 9-30-02

Date Verified: _____

Sent to Accts: _____

Date Earned: _____

NOTES:

480 POL
481 NOI
482 MAINT
396 TRANS
635 AMEND

Continuation...

Receipt No. 545153

Trans No. 569782

LEAD FILE #'S _____

AMC Number	Code	Amount
329318	482	100
329388 - 329394		700
329800 - 329801		200
331233		100
333426 - 333427		200
336288 - 336291		400
338207		100
339964 - 339965		200
344338		100
344340		100
344342 - 344344		300
345304 - 345305		200
347608 - 347609		200
350275 - 350281		700
355930 - 355933		400
TOTAL:		$ 4,000

AMC Number	Code	Amount
TOTAL:		$

Date of Doc 08-21-02

Date of Rec't 08-21-02

Amount Rec'd _____

Amount Earned _____

Date Entered: 9-30-02

Date Verified: _____

Sent to Accts: _____

Date Earned: _____

NOTES:

480 POL
481 NOI
482 MAINT
396 TRANS
635 AMEND

Continuation

United States Department of the Interior
Bureau of Land Management
BUSINESS & SUPPORT SVCS DIV
222 N CENTRAL AVE
PHOENIX, AZ 85004 -2203
Phone: (602) 417-9200

Receipt	
No:	545153

Transaction #: 569782
Date of Transaction: 08/21/2002

CUSTOMER:	ROADRUNNER PROSP BOX 56804 PHOENIX,AZ 85079

LINE #	QTY	DESCRIPTION	REMARKS	UNIT PRICE	TOTAL
1	1.00	LOCATABLE MINERALS / MINING CLAIMS-NOT NEW-UNADJUD,ONE AUTH NO. ONLY / MINING CLAIM MONEY RECEIVED (455) **CASES:** AMC48976/$19500.00	MAINT 2003 (195)	- n/a -	19500.00
				TOTAL:	**$19,500.00**

PAYMENT INFORMATION				
1	AMOUNT:	$19,500.00	POSTMARKED:	N/A
	TYPE:	CHECK	RECEIVED:	08/21/2002
	CHECK NO:	4794		
	NAME:	ROADRUNNER PROSP BOX 56804 PHOENIX AZ 85079		

REMARKS

This receipt was generated by the automated BLM Collections and Billing System and is a paper representation of a portion of the official electronic record contained therein.

When recorded mail to:

Name: Roadrunner Prospector's Club
Address: P.O. Box 56804
City/State/Zip: Phoenix, AZ. 85079

RECEIVED
B.L.M. AZ STATE OFFICE

2002 AUG 21 P 12: 29

PHOENIX, ARIZONA

MAINTENANCE FEE PAYMENT IN LIEU OF ASSESSMENT WORK FOR THE UPCOMING ASSESSMENT YEAR BEGINNING SEPTEMBER 1, 2002.

AMC #	Claim Name	County	County Recording Data	Township	Range	Section
11413	Wednesday Hope #4	Yavapai	1015 726	9.5N 10N	2E 2E	20 32
48976	Aquarius #1	Yavapai	0801 192	10N	2E	7
48977	Aquarius #3	Yavapai	0801 194	10N	2E	7 , 18
62606	Aquarius #2	Yavapai	1001 437	10N	2E	7
64830	Cat Claw	Yavapai	0912 239	9N	4W	6
74734	Sharon Lee #1	Yavapai	0912 397	11N	1E	35 , 36
74735	Sharon Lee #2	Yavapai	0912 398	11N	1E	35
74736	Sharon Lee #3	Yavapai	0912 399	10N	1E	2
74737	Sharon Lee #4	Yavapai	0912 400	10N	1E	1 , 2
76951	Merciful Heavens #2	Yavapai	0956 72	12N 11N	1W 1W	33 4
82213	Bean Bag #1	Yavapai	0965 338	12N	1W	28
89414	Bean Bag #2	Yavapai	1249 413	12N	1W	28
89420	Wolf 1	Yavapai	0961 673	11.5N	1E	31
89421	Wolf 2	Yavapai	0961 674	11.5N	1E	31
89422	Wolf 3	Yavapai	0961 675	11.5N	1E	31
89423	Wolf 4	Yavapai	0961 676	11.5N	1E	31
92803	Goodwin #1	Yavapai	1058 779	12N	1W	28 , 33
95198	Gold Palace I	Yavapai	1256 447-448	12N	1W	19
95199	Gold Palace II	Yavapai	1256 450-451	12N	1W	19
95200	Gold Palace III	Yavapai	1256 453-454	12N	1W	19
95201	Gold Palace IV	Yavapai	1256 456-457	12N	1W	19
95202	Gold Palace V	Yavapai	1256 459-460	12N	1W	19
95203	More Than Lot Of Rock	Yavapai	1256 462-463	12N	1W	19
95204	Lots Of Rock	Yavapai	1256 465-466	12N	1W	19
95205	Gold Palace VIII	Yavapai	1256 468-469	12N	1W	30
96051	JDR 1	Yavapai	1267 825-826	12.5N	2W	21

2.6

(195-001)

The name and address of the owners of the Claim for which this is prepared is

Roadrunner Prospector's Club Inc.
P.O. Box 56804
Phoenix, AZ. 85079

Signature: _____ Date: 8/21/02

STATE OF ARIZONA
COUNTY OF MARICOPA

This instrument was acknowledged before me this 21 day of AUG, 2002, by Yolanda Rivera 8/21/02

in witness whereof I herewith set my hand and official seal.

_____, NOTARY PUBLIC.

NOTARY PUBLIC
STATE OF ARIZONA
Maricopa County
YOLANDA RIVERA
My Commission Expires 05/21/04

ENTERED INTO COMPUTER
09-30-02 PB

Page 1 of 5

VERIFIED 10/7/02 K

When recorded mail to:

Name: Roadrunner Prospector's Club
Address: P.O. Box 56804
City/State/Zip: Phoenix, AZ. 85079

RECEIVED
B.L.M. AZ STATE OFFICE

2002 AUG 21 P 12: 29

PHOENIX, ARIZONA

MAINTENANCE FEE PAYMENT IN LIEU OF ASSESSMENT WORK FOR THE UPCOMING ASSESSMENT YEAR BEGINNING SEPTEMBER 1, 2002.

AMC #	Claim Name	County	County Recording Data	Township	Range	Section
96052	JDR 2	Yavapai	1267 827-828	12.5N	2W	21
96053	JDR 3	Yavapai	1267 829-830	12.5N 13N	2W 2W	21 33
102389	Mandella 2 & 3	Yavapai	1293 289-290	10N	2E	30
112605	Laura Kay #1	Yavapai	1331 563-565	10N	1E	12,13
112606	Janet Lynn #2	Yavapai	1331 561	10N	1E	12,13
126534	Mandella 6	Yavapai	1371 335-336	10N	2E	31
126535	Mandella 7	Yavapai	1437 985	10N	2E	30
126536	Mandella 8	Yavapai	1371 339-340	10N	2E	30
126537	Mandella 9	Yavapai	1371 341-342	10N	2E	30
126538	Mandella 10	Yavapai	1371 343-344	10N	2E	31
129334	Mandella 12	Yavapai	1376 706-708	10N	2E	30
130489	Protecto #2	Yavapai	1381 826-827	12N	1W	33
142356	Donkey Mine #4	Yavapai	1422 292-293	12N	1W	33
157621	Mandella 14	Yavapai	1436 981-982	10N	2E	30
170911	Wednesday Hope #1	Yavapai	1467 691	10N	2E	31
174224	Big Rock #1	Yavapai	1469 76-77	12N	1W	12,11
174225	Big Rock #2	Yavapai	1469 78-79	12N	1W	10
191670	Roadrunner #1	Yavapai	1514 754-755	12.5N	1W	25
191671	Roadrunner #2	Yavapai	1514 756-757	12.5N	1W	25
196365	Turkey Buzzard #1	Yavapai	1529 712	11N	3E	30
235841	Betty 4	Yavapai	1713 778	12N	1W	14
235842	Betty 5	Yavapai	1713 780	12N	1W	14
236096	Gary's Place #1A	Yavapai	1714 194	12N	1W	14
244561	Gold Dust #2	Yavapai	1781 512	11N	3E	30
254410	JackAss	Yavapai	20570	11N	1E	34 & 35
254411	Hinny	Yavapai	20571	11N	1E	34
254412	Jenny	Yavapai	20569	11N	1E	34
258455	Turkey Buzzard Ext.	Yavapai	1838 870	11N	3E	30

28

The name and address of the owners of the Claim for which this is prepared is:

Roadrunner Prospector's Club Inc.
P.O. Box 56804
Phoenix, AZ. 85079

Signature: [signature] (agent) Date: 8/21/02

STATE OF ARIZONA
COUNTY OF MARICOPA

This instrument was acknowledged before me this 21 day of AUG, 2002, by Yolanda Rivera

In witness whereof I hereunto set my hand and official seal.

[signature]
NOTARY PUBLIC

NOTARY PUBLIC
Maricopa County
YOLANDA RIVERA
My Commission Expires 05/21/04

ENTERED INTO COMPUTER
09-30-02 PB

When recorded mail to:

Name: Roadrunner Prospector's Club
Address: P.O. Box 56804
City/State/Zip: Phoenix, AZ. 85079

RECEIVED
B.L.M. AZ STATE OFFICE

2002 AUG 21 P 12: 29

PHOENIX, ARIZONA

MAINTENANCE FEE PAYMENT IN LIEU OF ASSESSMENT WORK FOR THE UPCOMING ASSESSMENT YEAR BEGINNING SEPTEMBER 1, 2002.

AMC #	Claim Name	County	County Recording Data	Town-ship	Range	Section
258456	Turkey Buzzard #2	Yavapai	1838 872	11N	3E	30
258457	Turkey Buzzard #3	Yavapai	1838 874	11N	3E	30
258458	Turkey Buzzard #4	Yavapai	1838 876	11N	3E	30
280730	Camp #1	Yavapai	2016 295	12N	1W	28,33
280731	Camp #2	Yavapai	2017 343-344	12N	1W	33
281321	Camp #3	Yavapai	2017 952	12N	1W	28
281322	Camp #4	Yavapai	2017 954	12N	1W	28
300332	Wolf 5	Yavapai	2208 526-527	11.5N	1E	31
300333	Wolf 6	Yavapai	2208 524-525	11N	1E	6
313839	RR Humbug #1	Yavapai	2352 464	8N	1E	31
313840	RR Humbug #2	Yavapai	2352 401	8N	1E	31
314304	Oro De Valenzuela	Yavapai	3436 378-002	11N	1E	14
314631	RR Humbug #3	Yavapai	2360 845	8N	1E	29,30,31
316493	Aquarius Extension	Yavapai	2402 767	10N	2E	18
321061	Lefty #2	Yavapai	2479 560-561	8N	1E	30
327992	Hidden Treasure	Yavapai	2702 537-538	12N	2W	25,30,36
328593	CeeDee #2	Yavapai	2742 961	8N	1W	5
328594	CeeDee #3	Yavapai	2742 963	8N	1W	5
328595	CeeDee #4	Yavapai	2742 965	8N	1W	5
328597	CeeDee #7	Yavapai	2742 969	8N	1W	4
328598	CeeDee #8	Yavapai	2742 971	8N	1W	4
328600	D. Udder 2	Yavapai	2742 975	8N	1W	14
328601	D. Udder 3	Yavapai	2742 977	8N	1W	14
328602	D. Udder 4	Yavapai	2742 979	8N	1W	14
328603	D. Udder 5	Yavapai	2742 981	8N	1W	23
328604	D. Udder 6	Yavapai	2742 983	8N	1W	23
328605	Burro #1	Yavapai	2742 988-989	12N	1W	33
328606	Burro #2	Yavapai	2742 986-978	11N	1W	4
328694	D. Udder 7	Yavapai	2746 697	8N	1W	23

29

STATE OF ARIZONA
COUNTY OF MARICOPA

The name and address of the owners of the Claim for which this is prepared is:

Roadrunner Prospector's Club Inc.
P.O. Box 56804
Phoenix, AZ. 85079

This instrument was acknowledged before me this 21 day of Aug, 2002, by Yolanda Rivera
in witness whereof I, herewith set my hand and official seal.

Yolanda Rivera
NOTARY PUBLIC.
01-21-04

NOTARY PUBLIC
STATE OF ARIZONA
Maricopa County
YOLANDA RIVERA
My Commission Expires 05/21/04

Signature: [signature] Date: 8/19/02

ENTERED INTO COMPUTER
09-30-02 PB

When recorded mail to:

Name: Roadrunner Prospector's Club
Address: P.O. Box 56804
City/State/Zip: Phoenix, AZ. 85079

RECEIVED
B.L.M. AZ STATE OFFICE

2002 AUG 21 P 12: 29

PHOENIX, ARIZONA

MAINTENANCE FEE PAYMENT IN LIEU OF ASSESSMENT WORK FOR THE UPCOMING ASSESSMENT YEAR BEGINNING SEPTEMBER 1, 2002.

AMC #	Claim Name	County	County Recording Data	Township	Range	Section
328695	D. Udder 8	Yavapai	2746 699	8N	1W	23
328696	D. Udder 9	Yavapai	2746 701	8N	1W	14
328703	CeeDee #1	Yavapai	2746 703	8N	1W	5
328704	CeeDee #5	Yavapai	2746 705	8N	1W	5
328705	Genes Dream	Yavapai	2746 707-708	9.5N	2E	20,21
329318	Mercer's Place	Yavapai	2777 216	11N	1W	4
329388	Bad Luck	Yavapai	2780 912-913	12N	1W	14 23
329389	No Luck	Yavapai	2780 914-915	12N	1W	23
329390	Good Luck	Yavapai	2780 916-917	12N	1W	23 24
329391	Great Luck	Yavapai	2780 918-919	12N	1W	24
329392	Clinton	Yavapai	2780 920-921	12N 12N	1W 2W	30 25
329393	Clyde	Yavapai	2780 922-923	12N 12N	1W 2W	30 25
329394	Bonny	Yavapai	2780 924-925	2N	1W	30
336288	Brave #1	Yavapai	3124 365-366	10N	2W	6
336289	Brave #2	Yavapai	3124 367-368	10N	2W	6
336290	Brave #3	Yavapai	3124 369-370	10N	2W	6
336291	Brave #4	Yavapai	3124 371-372	10N	2W	6
344338	Ambush Canyon	Yavapai	3353 481-482	7N	2W	10
344340	Hold-up Creek	Yavapai	3353 485-486	7N	2W	10
344342	Kathi's Place	Yavapai	3353 489-490	7N	2W	11
344343	Tres Creeks	Yavapai	3353 491-492	7N	2W	10
344344	Bitter Creek Stage Stop	Yavapai	3353 461-462	7N	2W	9
345304	Resort # 1	Yavapai	3426 885-002	8N	1W	23
345305	Resort # 2	Yavapai	3426 885-002	8N	1W	23
355930	Leave No Holes #1	Yavapai	3892 472	9N	5W	12
355931	Leave No Holes #2	Yavapai	3892 471	9N	5W	12

26

The name and address of the owners of the Claim for which this is prepared is:

Roadrunner Prospector's Club Inc.
P.O. Box 56804
Phoenix, AZ. 85079

Signature: [signature] Agent Date: 8/21/02

STATE OF ARIZONA
COUNTY OF MARICOPA

This instrument was acknowledged before me this 21 day of Aug, 2002, by Yolanda Rivera
in witness whereof I herewith set my hand and official seal.
Yolanda Rivera NOTARY PUBLIC

NOTARY PUBLIC
STATE OF ARIZONA
Maricopa County
YOLANDA RIVERA
My Commission Expires 05/21/04

ENTERED INTO COMPUTER
09-30-02 PB

When recorded mail to:

Name: Roadrunner Prospector's Club
Address: P.O. Box 56804
City/State/Zip: Phoenix, AZ. 85079

RECEIVED
B.L.M. AZ STATE OFFICE
2002 AUG 21 P 12: 29
PHOENIX, ARIZONA

MAINTENANCE FEE PAYMENT IN LIEU OF ASSESSMENT WORK FOR THE UPCOMING ASSESSMENT YEAR BEGINNING SEPTEMBER 1, 2002.

AMC #	Claim Name	County	County Recording Data	Township	Range	Section
355932	Leave No Holes #3	Yavapai	3892 470	9N	5W	13
355933	Leave No Holes #4	Yavapai	3892 469	9N	5W	13

V

ENTERED INTO COMPUTER
09-30-02 PB

The name and address of the owners of the Claim for which this is prepared is

Roadrunner Prospector's Club Inc.
P.O. Box 56804
Phoenix, AZ. 85079

Signature: [signature] Date: 8/21/02

STATE OF ARIZONA
COUNTY OF MARICOPA

This instrument was acknowledged before me this 21 day of AUG, 2002, by Yolanda Rivera
In witness whereof I herewith set my hand and official seal.
NOTARY PUBLIC
STATE OF ARIZONA, Maricopa County
YOLANDA RIVERA, NOTARY PUBLIC.

When recorded mail to:

Name: Roadrunner Prospector's Club
Address: P.O. Box 56804
City/State/Zip: Phoenix, AZ. 85079

RECEIVED
B.L.M. AZ STATE OFFICE

2002 AUG 21 P 12: 29

PHOENIX, ARIZONA

MAINTENANCE FEE PAYMENT IN LIEU OF ASSESSMENT WORK FOR THE UPCOMING ASSESSMENT YEAR BEGINNING SEPTEMBER 1, 2002.

AMC #	Claim Name	County	County Recording Data	Town-ship	Range	Section
38911	Diablo Placer	LaPaz	1089 958-959	4N	20W	24,25
232554	Megan Rose	LaPaz	85 16	4N	20W	26
248830	Sleeper	LaPaz	86 102	4N	20W	26
248832	Downstream	LaPaz	86 0567	4N	20W	26
259813	D6 Placer	LaPaz	86 4195	4N	20W	26
259814	Eastside Placed	LaPaz	86 4196	4N	20W	23
259815	Freeway Placer	LaPaz	86 4179	4N	20W	25
292017	C-6 Placer	LaPaz	86 6719	4N	20W	23
292924	CD7 Placer	LaPaz	86 6943	4N	20W	14,15,23

9

ENTERED INTO COMPUTER
09-30-02 PB

STATE OF ARIZONA
COUNTY OF MARICOPA

This instrument was acknowledged before me this 21 day of Aug, 2002 by Yolanda Rivera
In witness whereof I herewith set my hand and official seal.
Yolanda Rivera, NOTARY PUBLIC.

NOTARY PUBLIC
STATE OF ARIZONA
Maricopa County
YOLANDA RIVERA
My Commission Expires 05/21/04

The name and address of the owners of the Claim for which this is prepared is:
Roadrunner Prospector's Club Inc.
P.O. Box 56804
Phoenix, AZ. 85079

Signature: Jack Engstrand (agent) Date: 8/21/02

When recorded mail to:

Name: Roadrunner Prospector's Club
Address: P.O. Box 56804
City/State/Zip: Phoenix, AZ. 85079

RECEIVED
B.L.M. AZ STATE OFFICE

2002 AUG 21 P 12: 29

PHOENIX, ARIZONA

MAINTENANCE FEE PAYMENT IN LIEU OF ASSESSMENT WORK FOR THE UPCOMING ASSESSMENT YEAR BEGINNING SEPTEMBER 1, 2002.

AMC #	Claim Name	County	County Recording Data	Town-ship	Range	Section
347608	Johnnie Lee	Pima	10610 574	19 S	16E	28
347609	Tom's Place	Pima	10610 578	19 S	16E	28

ENTERED INTO COMPUTER
09-30-02 PB

The name and address of the owners of the Claim for which this is prepared is

Roadrunner Prospector's Club Inc.
P.O. Box 56804
Phoenix, AZ. 85079

Signature: [signature] (agent) Date: 8/21/02

Page 1 of 1

STATE OF ARIZONA
COUNTY OF MARICOPA

This instrument was acknowledged before me this 21 da
Aug, 20 02 by Yolanda Rive
In witness whereof I herewith set my hand and official s
Yolanda Rivera NOTARY PUBLIC.

NOTARY PUBL
STATE OF ARIZ
Maricopa Coun
YOLANDA RIVERA
My Commission Expires 05/21/04

When recorded mail to:

Name: Roadrunner Prospector's Club
Address: P.O. Box 56804
City/State/Zip: Phoenix, AZ. 85079

RECEIVED
B.L.M. AZ STATE OFFICE

2002 AUG 21 P 12: 29

PHOENIX, ARIZONA

MAINTENANCE FEE PAYMENT IN LIEU OF ASSESSMENT WORK FOR THE UPCOMING ASSESSMENT YEAR BEGINNING SEPTEMBER 1, 2002.

AMC #	Claim Name	County	County Recording Data	Township	Range	Section
326754	Keystone #1	Pinal	1922 836	5S	15E	4
326755	Keystone #2	Pinal	1922 838	5S	15E	4
326756	Keystone #3	Pinal	1922 840	5S	15E	4
326757	Keystone #4	Pinal	1922 842	5S	15E	4
326758	Keystone #5	Pinal	1922 844	5S	15E	4
326759	Keystone #6	Pinal	1922 846	5S	15E	4
326760	Keystone #7	Pinal	1922 848	5S	15E	4
326761	Keystone #8	Pinal	1922 850	5S	15E	4
326762	Keystone #9	Pinal	1922 852	5S	15E	4
326763	Keystone #10	Pinal	1922 854	5S	15E	4
326764	Keystone #11	Pinal	1922 856	5S	15E	4
326765	Keystone #12	Pinal	1922 858	5S	15E	4
326766	Keystone #13	Pinal	1922 860	5S	15E	4
326767	Keystone #14	Pinal	1922 862	5S	15E	4
326768	Keystone #15	Pinal	1922 864	4S	15E	33
326769	Keystone #16	Pinal	1922 866	4S	15E	33
326770	Keystone #17	Pinal	1922 868	4S	15E	33
326771	Keystone #18	Pinal	1922 870	4S	15E	33

18

ENTERED INTO COMPUTER
09-30-02 PB

The name and address of the owners of the Claim for which this is prepared is:

Roadrunner Prospector's Club Inc.
P.O. Box 56804
Phoenix, AZ. 85079

Signature: [signature] (Agent)

Date: 8/21/02

STATE OF ARIZONA
COUNTY OF MARICOPA

This instrument was acknowledged before me this 21 day of AUG, 2002 by Yolanda Rivera

In witness whereof I hereunto set my hand and official seal.

[signature] NOTARY PUBLIC.

NOTARY PUBLIC
STATE OF ARIZONA
Maricopa County
YOLANDA RIVERA
My Commission Expires 05/21/04

When recorded mail to:

Name: Roadrunner Prospector's Club
Address: P.O. Box 56804
City/State/Zip: Phoenix, AZ. 85079

RECEIVED
B.L.M. AZ STATE OFFICE

2002 AUG 21 P 12: 30

PHOENIX, ARIZONA

MAINTENANCE FEE PAYMENT IN LIEU OF ASSESSMENT WORK FOR THE UPCOMING ASSESSMENT YEAR BEGINNING SEPTEMBER 1, 2002.

AMC #	Claim Name	County	County Recording Data	Township	Range	Section
36282	Bedrock #1	Gila	340 453-454	1N	13E	11
36283	Bedrock #2	Gila	598 690-691	1N	13E	11
127666	Diamond #1	Gila	598 692-693	1N	13E	14
127667	Diamond #2	Gila	598 690-691	1N	13E	14
127668	Diamond #3	Gila	598 694-695	1N	13E	11
127669	Diamond #4	Gila	529 222-223	1N	13E	2
211542	The Gamble	Gila	601 997-998	1N	13E	11

1

ENTERED INTO COMPUTER
09-30-02 PB

The name and address of the owners of the Claim for which this is prepared is

Roadrunner Prospector's Club Inc.
P.O. Box 56804
Phoenix, AZ. 85079

Signature: [signature] (agent) Date: 8/21/02

STATE OF ARIZONA
COUNTY OF MARICOPA

This instrument was acknowledged before me this 21 day of AUG, 2002, by Yolanda Rivera

In witness whereof I herewith set my hand and official seal

[signature] NOTARY PUBLIC

NOTARY PUBLIC
STATE OF ARIZONA
Maricopa County
YOLANDA RIVERA

When recorded mail to:

Name: Roadrunner Prospector's Club
Address: P.O. Box 56804
City/State/Zip: Phoenix, AZ. 85079

RECEIVED
B.L.M. AZ STATE OFFICE
2002 AUG 21 P 12: 30
PHOENIX, ARIZONA

MAINTENANCE FEE PAYMENT IN LIEU OF ASSESSMENT WORK FOR THE UPCOMING ASSESSMENT YEAR BEGINNING SEPTEMBER 1, 2002.

AMC #	Claim Name	County	County Recording Data	Town-Ship	Range	Section
126406	La Siesta #2	Maricopa	15049 221-222	7N	3W	30
247112	Sando	Maricopa	85 0559653	7N	3W	28
291104	Cass #2	Maricopa	92 0366284	7N	3W	29
308433	Ocotillo #1	Maricopa	90 0506459	7N	3W	17, 20
308434	Ocotillo #2	Maricopa	90 0506460	7N	3W	17, 18
326311	Carrie #1	Maricopa	93 0174157	7N	3W	31
326312	Carrie #2	Maricopa	93 0174158	7N	3W	31
326313	Carrie #3	Maricopa	93 0174160	7N	3W	30
326314	Carrie #4	Maricopa	93 0174159	7N	3W	30
326315	Pennyweight #1	Maricopa	93 0174148	7N	3W	29
326316	Pennyweight #2	Maricopa	93 0174156	7N	3W	29
326319	Pat	Maricopa	93 0174152	7N	3W	31
326322	Double R	Maricopa	93 0174149	6N	4W	12
326323	Jake #1	Maricopa	93 0174147	7N	3W	29
326324	Jake #2	Maricopa	93 0174146	7N	3W	29
326325	Jake #3	Maricopa	93 0174145	7N	3W	29
326326	Ocotillo #3	Maricopa	93 0174155	7N	3W	17
326327	Pilgram #1	Maricopa	93 0174153	7N	3W	31
326772	Range Bull # 1	Maricopa	93 0363063	7N	3W	21
327930	Red Bird # 7	Maricopa	93 0897433	7N	3W	17
327931	Red Bird # 8	Maricopa	93 0897432	7N	3W	20
328302	Red Bird # 9	Maricopa	93 0897431	7N	3W	17
328303	Red Bird # 10	Maricopa	93 0819961	7N	3W	17
328698	Cass #4	Maricopa	93 0885578	7N	3W	29
328699	Cass #5	Maricopa	93 0885577	7N	3W	29
328700	Cass #6	Maricopa	93 0885576	7N	3W	29
328701	Cass #7	Maricopa	93 0885575	7N	3W	29
328702	Cass #8	Maricopa	93 0885574	7N	3W	29

28

The name and address of the owners of the Claim for which this is prepared is:

Roadrunner Prospector's Club Inc.
P.O. Box 56804
Phoenix, AZ. 85079

Signature: [signature] Date: 8/21/02

STATE OF ARIZONA
COUNTY OF MARICOPA

This instrument was acknowledged before me this 21 day of Aug, 2002, by Yolanda Rivera

In witness whereof I herewith set my hand and official seal.

[signature] NOTARY PUBLIC.

NOTARY PUBLIC
STATE OF ARIZONA
Maricopa County
YOLANDA RIVERA

ENTERED INTO COMPUTER
09-30-02 PB

When recorded mail to:

Name: Roadrunner Prospector's Club
Address: P.O. Box 56804
City/State/Zip: Phoenix, AZ. 85079

RECEIVED
B.L.M. AZ STATE OFFICE

2002 AUG 21 P 12: 30

PHOENIX, ARIZONA

MAINTENANCE FEE PAYMENT IN LIEU OF ASSESSMENT WORK FOR THE UPCOMING ASSESSMENT YEAR BEGINNING SEPTEMBER 1, 2002.

AMC #	Claim Name	County	County Recording Data	Town-Ship	Range	Section
329013	Jake #4	Maricopa	94 0021775	7N	3W	29
329020	RR #1	Maricopa	94 0021782	6N	4W	1
329021	RR #2	Maricopa	94 0021783	6N	4W	1
329022	RR #3	Maricopa	94 0021784	6N	4W	1
329023	RR #4	Maricopa	94 0021785	6N	4W	1
329800	Gypsy Moth 1	Maricopa	94 0218517	7N	3W	21
329801	Gypsy Moth 2	Maricopa	94 0218518	7N	3W	21
331233	Red Basin #1	Maricopa	94 0383049	6N	6W	26
333426	La Siesta #1	Maricopa	94 0185054	7N	3W	30
333427	La Siesta #3	Maricopa	94 0185054	7N	3W	30
338207	Seven Grand	Maricopa	98 0139764	7N	4W	25
339964	RR #5	Maricopa	96 0488373	6N	4W	1
339965	RR #6	Maricopa	96 0488374	6N	4W	1
350275	Gold Bug	Maricopa	98 0535738	6N	6W	26
350276	Gold Master	Maricopa	98 0535739	6N	6W	26
350277	Lobo	Maricopa	98 0535741	6N	6W	26
350278	Mine Lab	Maricopa	98 0535740	6N	6W	26
350279	Webster Mine	Maricopa	98 0535742	6N	6W	26
350280	Whistler	Maricopa	98 0535743	6N	6W	26
350281	Wickenburg	Maricopa	98 0535744	6N	6W	26

20

ENTERED INTO COMPUTER
09-30-02 PB

The name and address of the owners of the Claim for which this is prepared is

Roadrunner Prospector's Club Inc.
P.O. Box 56804
Phoenix, AZ. 85079

Signature: John Engstrand (Agent) Date: 8/21/02

STATE OF ARIZONA
COUNTY OF MARICOPA

This instrument was acknowledged before me this 21 day of AUG, 2002, by Yolanda Rivera

In witness whereof I herewith set my hand and official seal.

Yolanda Rivera, NOTARY PUBLIC.

NOTARY PUBLIC
STATE OF ARIZONA
Maricopa County
YOLANDA RIVERA
My Commission Expires 05/21/04

Receipt No. 544111

Trans No. 568743

LEAD FILE #'S

95198

AMC Number	Code	Amount
95207	482	100
TOTAL:		$ 100

AMC Number	Code	Amount
TOTAL:		$

Date of Doc 8/16/02

Date of Rec't 8/20/02

Amount Rec'd 100

Amount Earned 100

Date Entered: 9/17/02 AB

Date Verified: " "

Sent to Accts: " "

Date Earned:

NOTES:

480 POL
481 NOI
482 MAINT
396 TRANS
635 AMEND

8-15-02

AMC 95207
Maintenance Fee Payment
for 2002 $100.00

Bureau of Land Management
Arizona State office
222 No. Central Avenue
Phoenix AZ 85004-2203

The claim is in Yavapai Co.
BLM Serial No AMC 95207

Name - Cold King V
Co. Book Docket 1256 Page HHH-HH5-HH6

Claimants Name
Karl T Frey
Emily J Frey

Karl Frey

Address 2615 N. Page Springs Rd
Cornville Az 86325

Ph. 928-639-9513

1 x $100. = $100.00
TES.

RECEIVED
BUREAU OF
LAND MANAGEMENT
2002 AUG 16 A 9:44
ARIZONA
STATE OFFICE
PHOENIX, ARIZONA

ENTERED INTO COMPUTER
9/17/02 ab

United States Department of the Interior
Bureau of Land Management
BUSINESS & SUPPORT SVCS DIV
222 N CENTRAL AVE
PHOENIX, AZ 85004 -2203
Phone: (602) 417-9200

Receipt	
No:	544111

Transaction #: 568743
Date of Transaction: 08/20/2002

CUSTOMER:	CARL FREY 2615 N PAGE SPRINGS RD CORNVILLE,AZ 86325

LINE #	QTY	DESCRIPTION	REMARKS	UNIT PRICE	TOTAL
1	1.00	LOCATABLE MINERALS / MINING CLAIMS-NOT NEW-UNADJUD,ONE AUTH NO. ONLY / MINING CLAIM MONEY RECEIVED (455) **CASES:** AMC95207/$100.00	MAINT 2003 (1)	- n/a -	100.00
				TOTAL:	**$100.00**

PAYMENT INFORMATION				
1	AMOUNT:	$100.00	POSTMARKED:	08/15/2002
	TYPE:	CHECK	RECEIVED:	08/16/2002
	CHECK NO:	5339		
	NAME:	FREY, KARL T 2615 N PAGE SPRINGS RD CORNVILLE AZ 86325		

REMARKS

This receipt was generated by the automated BLM Collections and Billing System and is a paper representation of a portion of the official electronic record contained therein.

Receipt No. 353570

Trans No. 371807

112605, 126405, 126534, 127666
129334, 130488, 142355, 247112,
157621, 170911, 174224, 191670,
196365, 211542, 232554, 235841

LEAD FILE #'S

AMC 48976, 62602, 64830,
74734, 248793, 76950, 82212,
89414, 92803, 236096, 95198,
96051, 11413, 102389, 244561

AMC Number	Code	Amount
48976-48978	482	300.00
62606		100.00
64830		100.00
74734-74737		400.00
76951		100.00
82213		100.00
89414		100.00
89420-89423		400.00
92803		100.00
95198-95205		800.00
96051-96053		300.00
11413		100.00
102389		100.00
112605-112606		200.00
126406		100.00
126534-126538		500.00
TOTAL:	482	$3800.00

AMC Number	Code	Amount
127666-127669	482	400.00
129334		100.00
130489		100.00
142356		100.00
157621		100.00
170911		100.00
174224-174225		200.00
191670-191671		200.00
196365		100.00
211542		100.00
232554		100.00
235841-235842		200.00
236096		100.00
244561		100.00
247117		100.00
248832		100.00
TOTAL:	482	$2200.00

Date of Doc 8/9/01

Date of Rec't 8/9/01

Amount Rec'd $21,000.00

Amount Earned

Date Entered: 10/26/01 TK

Date Verified: " "

Sent to Accts:

Date Earned:

480 POL
481 NOI
482 MAINT
396 TRANS
635 AMEND

NOTES:

AMC 292024 is closed.
259816-259817 claims are closed.

Receipt No. 353570

Trans No. 371807

328593, 328689, 329013
329318, 329388, 254410,
258455

LEAD FILE #'S

AMC 259812, 281321, 291104
292017, 36282, 38911, 300332,
308433, 313836, 314304, 316493
321061, 326311, 326754, 32830

AMC Number	Code	Amount
254410-254412	482	300.00
258455-258458		400.00
259813-259815		300.00
281321-281322		200.00
291104		100.00
292017		100.00
36282-36283		200.00
38911		100.00
300332-300333		200.00
308433-308434		200.00
313839-313840		200.00
314304		100.00
316493		100.00
321061		100.00
326311-326319		900.00
326322-326327		600.00
TOTAL:	482	$4100.00

AMC Number	Code	Amount
326754-326771	482	1800.00
326772		100.00
327930-327931		200.00
327992		100.00
328302-328303		200.00
328593-328595		300.00
328597-328598		200.00
328600-328606		700.00
328690-328696		700.00
328698-328702		500.00
328703-328705		300.00
329013		100.00
329318		100.00
329020-329023		400.00
329388-329392		500.00
TOTAL:	482	$6100.00

Date of Doc 8/9/01

Date of Rec't 8/9/01

Amount Rec'd 21,000.00

Amount Earned

Date Entered: 10/26/01 TK

Date Verified: " "

Sent to Accts:

Date Earned:

480 POL
481 NOI
482 MAINT
396 TRANS
635 AMEND

NOTES:

Receipt No. 353570

Trans No. 341807

LEAD FILE #'S [redacted]

AMC 329800, 331232, 333426, 335315, 338207, 336288, 339964, 344338, 347608, 345304, 350275, 314622

AMC Number	Code	Amount
329800-329801	482	200.00
331233		100.00
329393-329394		200.00
333426-333427		200.00
335315		100.00
338207		100.00
336028-336291		400.00
339964-339965		200.00
344338-344353		1600.00
347608-347609		200.00
345304-345305		200.00
350275-350281		700.00
314031		100.00
328595		100.00
292924		100.00
280730-280731		200.00
TOTAL:	482	$4700.00

AMC Number	Code	Amount
TOTAL:		$

Date of Doc 8/9/01

Date of Rec't 8/9/01

Amount Rec'd 21,000.00

Amount Earned _____

Date Entered: 10/26/01 TK

Date Verified: _____

Sent to Accts: _____

Date Earned: _____

NOTES:

480 POL
481 NOI
482 MAINT
396 TRANS
635 AMEND

When recorded mail to:

Name: Roadrunner Prospector's Club
Address: P.O. Box 56804
City/State/Zip: Phoenix, AZ. 85079

MAINTENANCE FEE PAYMENT IN LIEU OF ASSESSMENT WORK FOR THE UPCOMING ASSESSMENT YEAR BEGINNING SEPTEMBER 1, 2001.

AMC #	Claim Name	County	County Recording Data	Township	Range	Section
326754	Keystone #1	Pinal	1922 836	5S	15E	4
326755	Keystone #2	Pinal	1922 838	5S	15E	4
326756	Keystone #3	Pinal	1922 840	5S	15E	4
326757	Keystone #4	Pinal	1922 842	5S	15E	4
326758	Keystone #5	Pinal	1922 844	5S	15E	4
326759	Keystone #6	Pinal	1922 846	5S	15E	4
326760	Keystone #7	Pinal	1922 848	5S	15E	4
326761	Keystone #8	Pinal	1922 850	5S	15E	4
326762	Keystone #9	Pinal	1922 852	5S	15E	4
326763	Keystone #10	Pinal	1922 854	5S	15E	4
326764	Keystone #11	Pinal	1922 856	5S	15E	4
326765	Keystone #12	Pinal	1922 858	5S	15E	4
326766	Keystone #13	Pinal	1922 860	5S	15E	4
326767	Keystone #14	Pinal	1922 862	5S	15E	4
326768	Keystone #15	Pinal	1922 864	4S	15E	33
326769	Keystone #16	Pinal	1922 866	4S	15E	33
326770	Keystone #17	Pinal	1922 868	4S	15E	33
326771	Keystone #18	Pinal	1922 870	4S	15E	33

13

B.L.M. ... STATE OFFICE
2001 AUG -9 P 2:51
PHOENIX, ARIZONA

18
KA

The name and address of the owners of the Claim for which this is prepared is
Roadrunner Prospector's Club Inc.
P.O. Box 56804
Phoenix, AZ. 85079

Signature: Lauren W. Carter (agent)

On 5/9/01, appeared Lauren W. Carter, before me, Douglas Meyers, A notary in The State of Ariz. County of Maricopa
Douglas Meyers

DOUGLAS MEYERS
Notary Public - Arizona
Maricopa County
My Commission Expires
June 11, 2003

When recorded mail to:

Name: Roadrunner Prospector's Club
Address: P.O. Box 56804
City/State/Zip: Phoenix, AZ. 85079

MAINTENANCE FEE PAYMENT IN LIEU OF ASSESSMENT WORK FOR THE UPCOMING ASSESSMENT YEAR BEGINNING SEPTEMBER 1, 2001.

AMC #	Claim Name	County	County Recording Data	Town-ship	Range	Section
347608	Johnnie Lee	Pima	10610 574	19 S	16E	28
347609	Tom's Place	Pima	10610 578	19 S	16E	28

2

RECEIVED
B.L.M. AZ. STATE OFFICE
2001 AUG -9 P 2:51
PHOENIX, ARIZONA

2 KC

The name and address of the owners of the Claim for which this is prepared is

Roadrunner Prospector's Club Inc.
P.O. Box 56804
Phoenix, AZ. 85079

Signature: Lauren W. Carter (Agent)

On 8/09/01, appeared Lauren W. Carter, before me Douglas Meyers, a Notary in the State of Arizona County of Maricopa

Douglas Meyers

DOUGLAS MEYERS
Notary Public - Arizona
Maricopa County
My Commission Expires
June 11, 2003

When recorded mail to:

Name: Roadrunner Prospector's Club
Address: P.O. Box 56804
City/State/Zip: Phoenix, AZ. 85079

MAINTENANCE FEE PAYMENT IN LIEU OF ASSESSMENT WORK FOR THE UPCOMING ASSESSMENT YEAR BEGINNING SEPTEMBER 1, 2001.

AMC #	Claim Name	County	County Recording Data	Town-ship	Range	Section
36282	Bedrock #1	Gila	340 453-454	1N	13E	11
36283	Bedrock #2	Gila	598 690-691	1N	13E	11
127666	Diamond #1	Gila	598 692-693	1N	13E	14
127667	Diamond #2	Gila	598 690-691	1N	13E	14
127668	Diamond #3	Gila	598 694-695	1N	13E	11
127669	Diamond #4	Gila	529 222-223	1N	13E	2
211542	The Gamble	Gila	601 997-998	1N	13E	11

7

RECEIVED
B.L.M. STATE OFFICE
2001 AUG -9 P 2:51
PHOENIX, ARIZONA

7/10

The name and address of the owners of the Claim for which this is prepared is
Roadrunner Prospector's Club Inc.
P.O. Box 56804
Phoenix, AZ. 85079

Signature: Lauren W. Carter (Agent)

On 8/9/01 appeared Lauren W. Carter before me, Douglas Meyers, A Notary in the State of Arizona County of Maricopa
Douglas Meyers

DOUGLAS MEYERS
Notary Public - Arizona
Maricopa County
My Commission Expires
June 11, 2003

When recorded mail to:

Name: Roadrunner Prospector's Club
Address: P.O. Box 56804
City/State/Zip: Phoenix, AZ. 85079

MAINTENANCE FEE PAYMENT IN LIEU OF ASSESSMENT WORK FOR THE UPCOMING ASSESSMENT YEAR BEGINNING SEPTEMBER 1, 2001.

AMC #	Claim Name	County	County Recording Data	Township	Range	Section
38911	Diablo Placer	LaPaz	1089 958-959	4N	20W	24,25
232554	Megan Rose	LaPaz	85 16	4N	20W	26
248830	Sleeper	LaPaz	86 102	4N	20W	26
248832	Downstream	LaPaz	86 0567	4N	20W	26
259813	D6 Placer	LaPaz	86 4195	4N	20W	26
259814	Eastside Placed	LaPaz	86 4196	4N	20W	23
259815	Freeway Placer	LaPaz	86 4179	4N	20W	25
292017	C-6 Placer	LaPaz	86 6719	4N	20W	23
292924	CD7 Placer	LaPaz	86 6943	4N	20W	14,15,23

9

RECEIVED
B.L.M. STATE OFFICE
2001 AUG -9 P 2:51
PHOENIX, ARIZONA

9 LC

The name and address of the owners of the Claim for which this is prepared is
Roadrunner Prospector's Club Inc.
P.O. Box 56804
Phoenix, AZ. 85079

Signature: Lauren W. Carter (Agent)

ON 8/9/01 appeared Lauren W. Carter, before me, Douglas Meyers, A Notary in The state of Arizona. county of Maricopa

Douglas Meyers

DOUGLAS MEYERS
Notary Public - Arizona
Maricopa County
My Commission Expires
June 11, 2003

When recorded mail to:

Name: Roadrunner Prospector's Club
Address: P.O. Box 56804
City/State/Zip: Phoenix, AZ. 85079

RECEIVED
B.L.M. STATE OFFICE
2001 AUG -9 P 2:51
PHOENIX, ARIZONA

MAINTENANCE FEE PAYMENT IN LIEU OF ASSESSMENT WORK FOR THE UPCOMING ASSESSMENT YEAR BEGINNING SEPTEMBER 1, 2001.

AMC #	Claim Name	County	County Recording Data	Town-Ship	Range	Section
126406	La Siesta #2	Maricopa	15049 221-222	7N	3W	30
247112	Sando	Maricopa	85 0559653	7N	3W	28
291104	Cass #2	Maricopa	92 0366284	7N	3W	29
308433	Ocotillo #1	Maricopa	90 0506459	7N	3W	17, 20
308434	Ocotillo #2	Maricopa	90 0506460	7N	3W	17, 18
326311	Carrie #1	Maricopa	93 0174157	7N	3W	31
326312	Carrie #2	Maricopa	93 0174158	7N	3W	31
326313	Carrie #3	Maricopa	93 0174160	7N	3W	30
326314	Carrie #4	Maricopa	93 0174159	7N	3W	30
326315	Pennyweight #1	Maricopa	93 0174148	7N	3W	29
326316	Pennyweight #2	Maricopa	93 0174156	7N	3W	29
326317	Gold Club #1	Maricopa	93 0174154	7N	4W	13
326318	Gold Club #2	Maricopa	93 0174151	7N	4W	13
326319	Pat	Maricopa	93 0174152	7N	3W	31
326322	Double R	Maricopa	93 0174149	6N	4W	12
326323	Jake #1	Maricopa	93 0174147	7N	3W	29
326324	Jake #2	Maricopa	93 0174146	7N	3W	29
326325	Jake #3	Maricopa	93 0174145	7N	3W	29
326326	Ocotillo #3	Maricopa	93 0174155	7N	3W	17
326327	Pilgram #1	Maricopa	93 0174153	7N	3W	31
326772	Range Bull # 1	Maricopa	93 0363063	7N	3W	21
327930	Red Bird # 7	Maricopa	93 0897433	7N	3W	17
327931	Red Bird # 8	Maricopa	93 0897432	7N	3W	20
328302	Red Bird # 9	Maricopa	93 0897431	7N	3W	17
328303	Red Bird # 10	Maricopa	93 0819961	7N	3W	17
328698	Cass #4	Maricopa	93 0885578	7N	3W	29
328699	Cass #5	Maricopa	93 0885577	7N	3W	29
328700	Cass #6	Maricopa	93 0885576	7N	3W	29

28

The name and address of the owners of the Claim for which this is prepared is

Roadrunner Prospector's Club Inc.
P.O. Box 56804
Phoenix, AZ. 85079

Signature: Lauren W. Carter (Agent)

On 8/9/01, appeared Lauren W. Carter, before me, Douglas Meyers, a Notary in the State of Arizona County of Maricopa

Douglas Meyers

DOUGLAS MEYERS
Notary Public - Arizona
Maricopa County
My Commission Expires
June 11, 2003

28 KC

When recorded mail to:

Name: Roadrunner Prospector's Club
Address: P.O. Box 56804
City/State/Zip: Phoenix, AZ. 85079

RECEIVED
B.L.M. STATE OFFICE
2001 AUG -9 P 2:51
PHOENIX, ARIZONA

MAINTENANCE FEE PAYMENT IN LIEU OF ASSESSMENT WORK FOR THE UPCOMING ASSESSMENT YEAR BEGINNING SEPTEMBER 1, 2001.

AMC #	Claim Name	County	County Recording Data	Town-Ship	Range	Section
328701	Cass #7	Maricopa	93 0885575	7N	3W	29
328702	Cass #8	Maricopa	93 0885574	7N	3W	29
329013	Jake #4	Maricopa	94 0021775	7N	3W	29
329020	RR #1	Maricopa	94 0021782	6N	4W	1
329021	RR #2	Maricopa	94 0021783	6N	4W	1
329022	RR #3	Maricopa	94 0021784	6N	4W	1
329023	RR #4	Maricopa	94 0021785	6N	4W	1
329800	Gypsy Moth 1	Maricopa	94 0218517	7N	3W	21
329801	Gypsy Moth 2	Maricopa	94 0218518	7N	3W	21
331233	Red Basin #1	Maricopa	94 0383049	6N	6W	26
333426	La Siesta #1	Maricopa	94 0185054	7N	3W	30
333427	La Siesta #3	Maricopa	94 0185054	7N	3W	30
338207	Seven Grand	Maricopa	98 0139764	7N	4W	25
339964	RR #5	Maricopa	96 0488373	6N	4W	1
339965	RR #6	Maricopa	96 0488374	6N	4W	1
350275	Gold Bug	Maricopa	98 0535738	6N	6W	26
350276	Gold Master	Maricopa	98 0535739	6N	6W	26
350277	Lobo	Maricopa	98 0535741	6N	6W	26
350278	Mine Lab	Maricopa	98 0535740	6N	6W	26
350279	Webster Mine	Maricopa	98 0535742	6N	6W	26
350280	Whistler	Maricopa	98 0535743	6N	6W	26
350281	Wickenburg	Maricopa	98 0535744	6N	6W	26

22

The name and address of the owners of the Claim for which this is prepared is

Roadrunner Prospector's Club Inc.
P.O. Box 56804
Phoenix, AZ. 85079

Signature: Lauren W. Carter (Agent)

ON 8/9/01, appeared Lauren W. Carter, before me, Douglas Meyers, a Notary in The State of Arizona County of Maricopa

Douglas Meyers

DOUGLAS MEYERS
Notary Public - Arizona
Maricopa County
My Commission Expires
June 11, 2003

22
KC

When recorded mail to:

Name: Roadrunner Prospector's Club
Address: P.O. Box 56804
City/State/Zip: Phoenix, AZ. 85079

RECEIVED
B.L.M. STATE OFFICE
2001 AUG -9 P 2:51
PHOENIX, ARIZONA

MAINTENANCE FEE PAYMENT IN LIEU OF ASSESSMENT WORK FOR THE UPCOMING ASSESSMENT YEAR BEGINNING SEPTEMBER 1, 2001.

AMC #	Claim Name	County	County Recording Data	Town-ship	Range	Section
11413	Wednesday Hope #4	Yavapai	1015 726	9.5N 10N	2E 2E	20 32
48976	Aquarius #1	Yavapai	0801 192	10N	2E	7
48977	Aquarius #3	Yavapai	0801 194	10N	2E	7 , 18
48978	Aquarius #4	Yavapai	0801 195	10N	2E	18
62606	Aquarius #2	Yavapai	1001 437	10N	2E	7
64830	Cat Claw	Yavapai	0912 239	9N	4W	6
74734	Sharon Lee #1	Yavapai	0912 397	11N	1E	35 , 36
74735	Sharon Lee #2	Yavapai	0912 398	11N	1E	35
74736	Sharon Lee #3	Yavapai	0912 399	10N	1E	2
74737	Sharon Lee #4	Yavapai	0912 400	10N	1E	1 , 2
76951	Merciful Heavens #2	Yavapai	0956 72	12N 11N	1W 1W	33 4
82213	Bean Bag #1	Yavapai	0965 338	12N	1W	28
89414	Bean Bag #2	Yavapai	1249 413	12N	1W	28
89420	Wolf 1	Yavapai	0961 673	11.5N	1E	31
89421	Wolf 2	Yavapai	0961 674	11.5N	1E	31
89422	Wolf 3	Yavapai	0961 675	11.5N	1E	31
89423	Wolf 4	Yavapai	0961 676	11.5N	1E	31
92803	Goodwin #1	Yavapai	1058 779	12N	1W	28 , 33
95198	Gold Palace I	Yavapai	1256 447-448	12N	1W	19
95199	Gold Palace II	Yavapai	1256 450-451	12N	1W	19
95200	Gold Palace III	Yavapai	1256 453-454	12N	1W	19
95201	Gold Palace IV	Yavapai	1256 456-457	12N	1W	19
95202	Gold Palace V	Yavapai	1256 459-460	12N	1W	19
95203	More Than Lot Of Rock	Yavapai	1256 462-463	12N	1W	19
95204	Lots Of Rock	Yavapai	1256 465-466	12N	1W	19
95205	Gold Palace VIII	Yavapai	1256 468-469	12N	1W	30

The name and address of the owners of the Claim for which this is prepared is

Roadrunner Prospector's Club Inc.
P.O. Box 56804
Phoenix, AZ. 85079

Signature: Lauren W. Carter (Agent)

On 8/9/01, Lauren W. Carter appeared before me, Douglas Meyers, State of Arizona County of Maricopa

Douglas Meyers
Notary

DOUGLAS MEYERS
Notary Public - Arizona
Maricopa County
My Commission Expires
June 11, 2003

26 KC

When recorded mail to:

Name: Roadrunner Prospector's Club
Address: P.O. Box 56804
City/State/Zip: Phoenix, AZ. 85079

B.L.M. STATE OFFICE
2001 AUG -9 P 2:52
ARIZONA

MAINTENANCE FEE PAYMENT IN LIEU OF ASSESSMENT WORK FOR THE UPCOMING ASSESSMENT YEAR BEGINNING SEPTEMBER 1, 2001.

AMC #	Claim Name	County	County Recording Data	Township	Range	Section
96051	JDR 1	Yavapai	1267 825-826	12.5N	2W	21
96052	JDR 2	Yavapai	1267 827-828	12.5N	2W	21
96053	JDR 3	Yavapai	1267 829-830	12.5N 13N	2W 2W	21 33
102389	Mandella 2 & 3	Yavapai	1293 289-290	10N	2E	30
112605	Laura Kay #1	Yavapai	1331 563-565	10N	1E	12,13
112606	Janet Lynn #2	Yavapai	1331 561	10N	1E	12,13
126534	Mandella 6	Yavapai	1371 335-336	10N	2E	31
126535	Mandella 7	Yavapai	1437 985	10N	2E	30
126536	Mandella 8	Yavapai	1371 339-340	10N	2E	30
126537	Mandella 9	Yavapai	1371 341-342	10N	2E	30
126538	Mandella 10	Yavapai	1371 343-344	10N	2E	31
129334	Mandella 12	Yavapai	1376 706-708	10N	2E	30
130489	Protecto #2	Yavapai	1381 826-827	12N	1W	33
142356	Donkey Mine #4	Yavapai	1422 292-293	12N	1W	33
157621	Mandella 14	Yavapai	1436 981-982	10N	2E	30
170911	Wednesday Hope #1	Yavapai	1467 691	10N	2E	31
174224	Big Rock #1	Yavapai	1469 76-77	12N	1W	12,11
174225	Big Rock #2	Yavapai	1469 78-79	12N	1W	10
191670	Roadrunner #1	Yavapai	1514 754-755	12.5N	1W	25
191671	Roadrunner #2	Yavapai	1514 756-757	12.5N	1W	25
196365	Turkey Buzzard #1	Yavapai	1529 712	11N	3E	30
235841	Betty 4	Yavapai	1713 778	12N	1W	14
235842	Betty 5	Yavapai	1713 780	12N	1W	14
236096	Gary's Place #1A	Yavapai	1714 194	12N	1W	14
244561	Gold Dust #2	Yavapai	1781 512	11N	3E	30
254410	JackAss	Yavapai	20570	11N	1E	Unsurveyed
254411	Hinny	Yavapai	20571	11N	1E	Unsurveyed
254412	Jenny	Yavapai	20569	11N	1E	Unsurveyed

The name and address of the owners of the Claim for which this is prepared is 28

Roadrunner Prospector's Club Inc.
P.O. Box 56804
Phoenix, AZ. 85079

Signature: Lauren M. Carter (Agent)

On 8/9/01, appeared Lauren W. Carter, before me Douglas Meyers, a Notary in the State of Arizona County of Maricopa

Douglas Meyers

DOUGLAS MEYERS
Notary Public - Arizona
Maricopa County
My Commission Expires
June 11, 2003

28 KC

When recorded mail to:

Name: Roadrunner Prospector's Club
Address: P.O. Box 56804
City/State/Zip: Phoenix, AZ. 85079

RECEIVED
BLM STATE OFFICE
2001 AUG -9 P 2:52
ARIZONA

MAINTENANCE FEE PAYMENT IN LIEU OF ASSESSMENT WORK FOR THE UPCOMING ASSESSMENT YEAR BEGINNING SEPTEMBER 1, 2001.

AMC #	Claim Name	County	County Recording Data	Township	Range	Section
258455	Turkey Buzzard Ext.	Yavapai	1838 870	11N	3E	30
258456	Turkey Buzzard #2	Yavapai	1838 872	11N	3E	30
258457	Turkey Buzzard #3	Yavapai	1838 874	11N	3E	30
258458	Turkey Buzzard #4	Yavapai	1838 876	11N	3E	30
280730	Camp #1	Yavapai	2016 295	12N	1W	28,33
280731	Camp #2	Yavapai	2017 343-344	12N	1W	33
281321	Camp #3	Yavapai	2017 952	12N	1W	28
281322	Camp #4	Yavapai	2017 954	12N	1W	28
300332	Wolf 5	Yavapai	2208 526-527	11.5N	1E	31
300333	Wolf 6	Yavapai	2208 524-525	11N	1E	6
313839	RR Humbug #1	Yavapai	2352 464	8N	1E	31
313840	RR Humbug #2	Yavapai	2352 401	8N	1E	31
314304	Oro De Valenzuela	Yavapai	3436 378-002	11N	1E	14
314631	RR Humbug #3	Yavapai	2360 845	8N	1E	29,30,31
316493	Aquarius Extension	Yavapai	2402 767	10N	2E	18
321061	Lefty #2	Yavapai	2479 560-561	8N	1E	30
327992	Hidden Treasure	Yavapai	2702 537-538	12N	2W	25,30,36
328593	CeeDee #2	Yavapai	2742 961	8N	1W	5
328594	CeeDee #3	Yavapai	2742 963	8N	1W	5
328595	CeeDee #4	Yavapai	2742 965	8N	1W	5
328597	CeeDee #7	Yavapai	2742 969	8N	1W	4
328598	CeeDee #8	Yavapai	2742 971	8N	1W	4
328600	D. Udder 2	Yavapai	2742 975	8N	1W	14
328601	D. Udder 3	Yavapai	2742 977	8N	1W	14
328602	D. Udder 4	Yavapai	2742 979	8N	1W	14
328603	D. Udder 5	Yavapai	2742 981	8N	1W	23
328604	D. Udder 6	Yavapai	2742 983	8N	1W	23
328605	Burro #1	Yavapai	2742 988-989	12N	1W	33
328606	Burro #2	Yavapai	2742 986-978	11N	1W	4

29

The name and address of the owners of the Claim for which this is prepared is

Roadrunner Prospector's Club Inc.
P.O. Box 56804
Phoenix, AZ. 85079

On 8/3/01, appeared Lauren W. Carter, before me Douglas Meyers, A notary in the State of Ariz County of Maricopa

Signature: Lauren W. Carter (Agent) Douglas Meyers

DOUGLAS MEYERS
Notary Public - Arizona
Maricopa County
My Commission Expires
June 11, 2003

29
KC

When recorded mail to:

Name: Roadrunner Prospector's Club
Address: P.O. Box 56804
City/State/Zip: Phoenix, AZ. 85079

B.L.M. RECEIVED STATE OFFICE
2001 AUG -9 P 2:52
PHOENIX, ARIZONA

MAINTENANCE FEE PAYMENT IN LIEU OF ASSESSMENT WORK FOR THE UPCOMING ASSESSMENT YEAR BEGINNING SEPTEMBER 1, 2001.

AMC #	Claim Name	County	County Recording Data	Township	Range	Section
328690	Calf #2	Yavapai	2746 689	8N	1W	10
328691	Calf #3	Yavapai	2746 691	8N	1W	10
328692	Calf #4	Yavapai	2746 693	8N	1W	10
328693	Calf #5	Yavapai	2746 695	8N	1W	10
328694	D. Udder 7	Yavapai	2746 697	8N	1W	23
328695	D. Udder 8	Yavapai	2746 699	8N	1W	23
328696	D. Udder 9	Yavapai	2746 701	8N	1W	14
328703	CeeDee #1	Yavapai	2746 703	8N	1W	5
328704	CeeDee #5	Yavapai	2746 705	8N	1W	5
328705	Genes Dream	Yavapai	2746 707-708	9.5N	2E	20,21
329318	Blasted Flats	Yavapai	2777 216	11N	1W	4
329388	Bad Luck	Yavapai	2780 912-913	12N	1W	14 23
329389	No Luck	Yavapai	2780 914-915	12N	1W	23
329390	Good Luck	Yavapai	2780 916-917	12N	1W	23 24
329391	Great Luck	Yavapai	2780 918-919	12N	1W	24
329392	Clinton	Yavapai	2780 920-921	12N 12N	1W 2W	30 25
329393	Clyde	Yavapai	2780 922-923	12N 12N	1W 2W	30 25
329394	Bonny	Yavapai	2780 924-925	2N	1W	30
335315	Lady Bug	Yavapai	3072 835-003	13N	2W	33
336288	Brave #1	Yavapai	3124 365-366	10N	2W	6
336289	Brave #2	Yavapai	3124 367-368	10N	2W	6
336290	Brave #3	Yavapai	3124 369-370	10N	2W	6
336291	Brave #4	Yavapai	3124 371-372	10N	2W	6
344338	Ambush Canyon	Yavapai	3353 481-482	7N	2W	10
344339	Hideout	Yavapai	3353 483-484	7N	2W	10
344340	Hold-up Creek	Yavapai	3353 485-486	7N	2W	10

26

The name and address of the owners of the Claim for which this is prepared is

Roadrunner Prospector's Club Inc.
P.O. Box 56804
Phoenix, AZ. 85079

Signature: Lauren W. Carter (Agent)

On 8/9/01, appeared Lauren W. Carter, before me Douglas Meyers, a notary in the State of Arizona County of County

Douglas Meyers

DOUGLAS MEYERS
Notary Public - Arizona
Maricopa County
My Commission Expires
June 11, 2003

26
KC

When recorded mail to:

Name: Roadrunner Prospector's Club
Address: P.O. Box 56804
City/State/Zip: Phoenix, AZ. 85079

RECEIVED
B.L.M. STATE OFFICE

2001 AUG -9 P 2:52

PHOENIX, ARIZONA

MAINTENANCE FEE PAYMENT IN LIEU OF ASSESSMENT WORK FOR THE UPCOMING ASSESSMENT YEAR BEGINNING SEPTEMBER 1, 2001.

AMC #	Claim Name	County	County Recording Data	Township	Range	Section
344341	Picnic Placer	Yavapai	3353 487-488	7N	2W	10
344342	Kathi's Place	Yavapai	3353 489-490	7N	2W	11
344343	Tres Creeks	Yavapai	3353 491-492	7N	2W	10
344344	Bitter Creek Stage Stop	Yavapai	3353 461-462	7N	2W	9
344345	Dos Creeks	Yavapai	3353 463-464	7N	2W	9
344346	Grand View	Yavapai	3353 465-466	7N	2W	9
344347	Patty Lou	Yavapai	3353 467-468	7N	2W	9
344348	Up There	Yavapai	3353 469-470	7N	2W	9
344349	Wild Burro	Yavapai	3353 471-472	7N	2W	9
344350	Bitter Creek Flats	Yavapai	3353 473-474	7N	2W	11
344351	Champie	Yavapai	3353 475-476	8N	1W	28
344352	Horseshoe Bend	Yavapai	3353 477-478	8N	1W	28
344353	Red Creek	Yavapai	3353 479-480	8N	1W	28
345304	Resort # 1	Yavapai	3426 885-002	8N	1W	23
345305	Resort # 2	Yavapai	3426 885-002	8N	1W	23

15

The name and address of the owners of the Claim for which this is prepared is

Roadrunner Prospector's Club Inc.
P.O. Box 56804
Phoenix, AZ. 85079

Signature: Lauren W. Carter (Agent)

On 8/3/01, appeared Lauren W. Carter, before me, Douglas Meyers, a Notary in [illegible] State of Ariz County of Maricopa
Douglas Meyers

DOUGLAS MEYERS
Notary Public - Arizona
Maricopa County
My Commission Expires
June 11, 2003

15

United States Department of the Interior
Bureau of Land Management
BUSINESS & SUPPORT SVCS DIV
222 N CENTRAL AVE
PHOENIX, AZ 85004 -2203
Phone: (602) 417-9200

Receipt	
No:	353570

Transaction #: 371807
Date of Transaction: 08/09/2001

CUSTOMER:	ROADRUNNER PROSPECTOR'S CLUB P.O. BOX 56804 PHOENIX,AZ 85079

LINE #	QTY	COMMODITY / SUBJECT / ACTION / PRODUCT	REMARKS	UNIT PRICE	TOTAL
1	1.00	LOCATABLE MINERALS / MINING CLAIMS-NOT NEW-UNADJUD,ONE AUTH NO. ONLY / MINING CLAIM MONEY RECEIVED (455)	MAINT FEES 2002 (210)	- n/a -	$21,000.00
				TOTAL:	**$21,000.00**

PAYMENT INFORMATION

1	AMOUNT:	$21,000.00	POSTMARKED:	N/A
	TYPE:	CHECK	RECEIVED:	08/09/2001
	CHECK NO:	4508		
	NAME:	ROADRUNNER PROSPECTOR'S CLUB P.O. BOX 56804 PHOENIX AZ 85079		

REMARKS

CASE SERIAL NUMBER INFORMATION

TRNS #	LINE #	CASES
371807	1	AMC326754/$21000.00

This receipt was generated by the automated BLM Collections and Billings System and is a paper representation of a portion of the official electronic record contained therein.

Receipt No. 363392

Trans No. 3819846

LEAD FILE #'S 95198

AMC Number	Code	Amount
95198	482	100-
TOTAL:	482	$100

AMC Number	Code	Amount
TOTAL:		$

Date of Doc 8-23-2001

Date of Rec't 8-23-2001

Amount Rec'd 100.00

Amount Earned _____

Date Entered: 10-23-2001 KH

Date Verified: 10-23-2001 KH

Sent to Accts: _____

Date Earned: _____

NOTES:

480 POL
481 NOI
482 MAINT
396 TRANS
635 AMEND

C/N 5189

AMC 95207

Maintenance Fee Payment

for 2002 $100.00

Bureau of Land Management

Ariz. State office

222 No. Central Avenue

Phoenix AZ. 85004-2203

The claim is in Yavapai Co

BLM Serial No AMC 95207

Name - Gold King V

Co Book Pocket 1256 Pages 444-445-446

Claimants Name

Karl T Frey

Emily J Frey

Karl T Frey

Address 2615 N. Page Springs. Rd.

Cornville AZ 86325

PH 928-639-9513

ARIZONA
STATE OFFICE
PHOENIX, ARIZONA

2001 AUG 23 A 9:49

RECEIVED
BUREAU OF
LAND MANAGEMENT

United States Department of the Interior
Bureau of Land Management
BUSINESS & SUPPORT SVCS DIV
222 N CENTRAL AVE
PHOENIX, AZ 85004 -2203
Phone: (602) 417-9200

Receipt	
No:	363392

Transaction #: 381986
Date of Transaction: 08/23/2001

CUSTOMER:	CARL FREY 2615 N PAGE SPRINGS RD CORNVILLE,AZ 86325

LINE #	QTY	COMMODITY / SUBJECT / ACTION / PRODUCT	REMARKS	UNIT PRICE	TOTAL
1	1.00	LOCATABLE MINERALS / MINING CLAIMS-NOT NEW-UNADJUD,ONE AUTH NO. ONLY / MINING CLAIM MONEY RECEIVED (455)	MAINT 2002 (1)	- n/a -	$100.00
				TOTAL:	**$100.00**

PAYMENT INFORMATION

1	AMOUNT:	$100.00	POSTMARKED:	08/22/2001
	TYPE:	CHECK	RECEIVED:	08/23/2001
	CHECK NO:	5189		
	NAME:	FREY, KARL T 2615 N PAGE SPRINGS RD CORNVILLE AZ 86325		

REMARKS

PHONE: SEE DOC

CASE SERIAL NUMBER INFORMATION

TRNS #	LINE #	CASES
381986	1	AMC95207/$100.00

This receipt was generated by the automated BLM Collections and Billings System and is a paper representation of a portion of the official electronic record contained therein.

350275- 329388- 316493 - 258455; 259812; 280730 - 281321 -
329800 - 321061 - 291109 - 292017 - 292924 - 300332 -
331232 - 326311 - 308433 - 313836 - 314304 - 314626
333426 - 326772 -
335315 - 326754 - 236096; 244561; 247112; 248793; 254410
336288 -

Receipt #: 174834

Amount Received: 21,000.00

Date: 8/23/00

Transaction #: 188046

Lead #: 36282; 38911; 48976; 626606; 64830 -
338207 - 327992 - 74734; 76950; 82212; 89414; 92803;
339964 - 327930 - 95198; 96051; 102389; 112605; 11413 -
344350 328302 -
344344 328593 - 126534; 126405; 127666; 129334; 130488
344338 328689 -
345304 329013 - 142355; 157621; 170911; 174224; 191670 -
347608 329318 - 196365; 211542; 232554; 235841 -

AMC #	Code	$$$$$
36282 - 36283	482	200
38911		100
48976 - 48978		300
626606		100
64830		100
74734 - 74737		400
76951		100
82213		100
89414		100
89420 - 89423		400
92803		100
95198 - 95205		800
96051 - 96053		300
102389		100
112605 - 112606		200

AMC #	Code	$$$$$
11413		100
126534 - 126538		500
126406		400
127666 - 127669		400
129334		100
130489		100
142356		100
157621		100
170911		100
174224 - 174225		200
191670 - 191671		200
196365		100
211542		100
232554		100
235841 - 235842		200

Total: 5900

480----POL------$5

481----NOI------$5

482----Maint.---$100

396----Trf.-------$5

635----Amd.-----$5

379----Refund

Entered: [illegible] 8/25/00
Date

Verified: [illegible] 10-1-00
Date

Sent to Accounts: 10-1-00
Date

Earned by Accounts: _____
Date

Page 1 of 3

Receipt #: 174834

Lead #:

Amount Received: 8/23/00

Date:

Transaction #:

AMC #	Code	$$$$$
236096	482	100
244561		100
247112		100
248830		100
248832		100
254410 - 254412		300
258455 - 258458		400
259813 - 259815		300
280730 - 280731		200
281321 - 281322		200
291104		100
292017		100
292924		100
300332 - 300333		200
308433 - 308434		200

AMC #	Code	$$$$$
313839 - 313840	482	200
314304		100
314631		100
316493		100
3210161		100
326311 - 326319		900
326322 - 326327		600
326754 - 326776		1900
327992		100
327930 - 327931		200
328302 - 328303		200
328593 - 328595		300
328597 - 328598		200
328600 - 328606		700
328690 - 328696		700

90

Total: 9000

480----POL------$5

481----NOI------$5

482----Maint.---$100

396----Trf.-------$5

635----Amd.-----$5

379----Refund

Entered: [illegible] 8/25/00
Date

Verified: [signature] 10-1-00
Date

Sent to Accounts: 10-1-00
Date

Earned by Accounts:
Date

Receipt #: 174834

Lead #: _____

Amount Received: _____

Date: 8/23/00

Transaction #: _____

AMC #	Code	$$$$$
328698 - 328705 -	482	800
329013 -		100
329020 - 329023 -		400
329318 -		100
329388 - 329394 -		700
329800 - 329801 -		200
331233 -		100
333426 - 333427 -		200
335315 -		100
336288 - 336291 -		400
338207 -		100
339964 - 339965 -		200
344338 - 344353 -		1600
345304 - 345305 -		200
347608 - 347609 -		200

AMC #	Code	$$$$$
350275 - 350281 -		700

Total: 6100

480----POL------$5

481----NOI------$5

482----Maint.---$100

396----Trf.-------$5

635----Amd.-----$5

379----Refund

Entered: _____ 8/25/00
Date

Verified: _____ 10-1-00
Date

Sent to Accounts: 10-1-00
Date

Earned by Accounts: _____
Date

When recorded mail to:

Name: Roadrunner Prospector's Club
Address: P.O. Box 56804
City/State/Zip: Phoenix, AZ. 85079

MAINTENANCE FEE PAYMENT IN LIEU OF ASSESSMENT WORK FOR THE UPCOMING ASSESSMENT YEAR BEGINNING SEPTEMBER 1, 2000.

AMC #	Claim Name	County	County Recording Data	Township	Range	Section
36282	Bedrock #1	Gila	340 453-454	1N	13E	11
36283	Bedrock #2	Gila	598 690-691	1N	13E	11
127666	Diamond #1	Gila	598 692-693	1N	13E	14
127667	Diamond #2	Gila	598 690-691	1N	13E	14
127668	Diamond #3	Gila	598 694-695	1N	13E	11
127669	Diamond #4	Gila	529 222-223	1N	13E	2
211542	The Gamble	Gila	601 997-998	1N	13E	11

RECEIVED
B.L.M. STATE OFFICE
2000 AUG 23 P 1:00
PHOENIX, ARIZONA

M J
8/23/00

ENTERED INTO COMPUTER
SEP 25 2000
Aug

VERIFIED
for 10-1-00

The name and address of the owners of the Claim for which this is prepared:
Roadrunner Prospector's Club Inc.
P.O. Box 56804
Phoenix, AZ. 85079

DOUGLAS MEYERS
Notary Public - Arizona
Maricopa County
My Commission Expires
June 11, 2003

Signature: Lauren W. Porter (Agent) Signed this 27th day of July, 2000
Douglas Meyers

(7)

When recorded mail to:

Name: Roadrunner Prospector's Club
Address: P.O. Box 56804
City/State/Zip: Phoenix, AZ. 85079

2000 AUG 25 P 12:58

PHOENIX, ARIZONA

MAINTENANCE FEE PAYMENT IN LIEU OF ASSESSMENT WORK FOR THE UPCOMING ASSESSMENT YEAR BEGINNING SEPTEMBER 1, 2000.

AMC #	Claim Name	County	County Recording Data	Township	Range	Section
11413	Wednesday Hope #4	Yavapai	1015 726	9.5N 10N	2E 2E	20 32
48976	Aquarius #1	Yavapai	0801 192	10N	2E	7
48977	Aquarius #3	Yavapai	0801 194	10N	2E	7 , 18
48978	Aquarius #4	Yavapai	0801 195	10N	2E	18
62606	Aquarius #2	Yavapai	1001 437	10N	2E	7
64830	Cat Claw	Yavapai	0912 239	9N	4W	6
74734	Sharon Lee #1	Yavapai	0912 397	11N	1E	35 , 36
74735	Sharon Lee #2	Yavapai	0912 398	11N	1E	35
74736	Sharon Lee #3	Yavapai	0912 399	10N	1E	2
74737	Sharon Lee #4	Yavapai	0912 400	10N	1E	1 , 2
76951	Merciful Heavens #2	Yavapai	0956 72	12N 11N	1W 1W	33 4
82213	Bean Bag #1	Yavapai	0965 338	12N	1W	28
89414	Bean Bag #2	Yavapai	1249 413	12N	1W	28
89420	Wolf 1	Yavapai	0961 673	11.5N	1E	31
89421	Wolf 2	Yavapai	0961 674	11.5N	1E	31
89422	Wolf 3	Yavapai	0961 675	11.5N	1E	31
89423	Wolf 4	Yavapai	0961 676	11.5N	1E	31
92803	Goodwin #1	Yavapai	1058 779	12N	1W	28 , 33
95198	Gold Palace I	Yavapai	1256 447-448	12N	1W	19
95199	Gold Palace II	Yavapai	1256 450-451	12N	1W	19
95200	Gold Palace III	Yavapai	1256 453-454	12N	1W	19
95201	Gold Palace IV	Yavapai	1256 456-457	12N	1W	19
95202	Gold Palace V	Yavapai	1256 459-460	12N	1W	19
95203	More Than Lot Of Rock	Yavapai	1256 462-463	12N	1W	19
95204	Lots Of Rock	Yavapai	1256 465-466	12N	1W	19
95205	Gold Palace VIII	Yavapai	1256 468-469	12N	1W	30
96051	JDR 1	Yavapai	1267 825-826	12.5N	2W	21

The name and address of the owners of the Claim for which this is prepared is

Roadrunner Prospector's Club Inc.
P.O. Box 56804
Phoenix, AZ. 85079

GREAT SEAL OF THE STATE OF ARIZONA 1912

DOUGLAS MEYERS
Notary Public - Arizona
Maricopa County
My Commission Expires
June 11, 2003

My Comm. Exp. 6-10-1-03

Signature: Lauren W. Carter (Agent) Signed this 27th day of July, 2000
Douglas Meyers

ENTERED INTO COMPUTER
AUG 25 2000

27

When recorded mail to:

Name: Roadrunner Prospector's Club
Address: P.O. Box 56804
City/State/Zip: Phoenix, AZ. 85079

RECEIVED
BLM STATE OFFICE
2000 AUG 23 P 12:59
PHOENIX, ARIZONA

MAINTENANCE FEE PAYMENT IN LIEU OF ASSESSMENT WORK FOR THE UPCOMING ASSESSMENT YEAR BEGINNING SEPTEMBER 1, 2000.

AMC #	Claim Name	County	County Recording Data	Town-ship	Range	Section
96052	JDR 2	Yavapai	1267 827-828	12.5N	2W	21
96053	JDR 3	Yavapai	1267 829-830	12.5N 13N	2W 2W	21 33
102389	Mandella 2 & 3	Yavapai	1293 289-290	10N	2E	30
112605	Laura Kay #1	Yavapai	1331 563-565	10N	1E	12,13
112606	Janet Lynn #2	Yavapai	1331 561	10N	1E	12,13
126534	Mandella 6	Yavapai	1371 335-336	10N	2E	31
126535	Mandella 7	Yavapai	1437 985	10N	2E	30
126536	Mandella 8	Yavapai	1371 339-340	10N	2E	30
126537	Mandella 9	Yavapai	1371 341-342	10N	2E	30
126538	Mandella 10	Yavapai	1371 343-344	10N	2E	31
129334	Mandella 12	Yavapai	1376 706-708	10N	2E	30
130489	Protecto #2	Yavapai	1381 826-827	12N	1W	33
142356	Donkey Mine #4	Yavapai	1422 292-293	12N	1W	33
157621	Mandella 14	Yavapai	1436 981-982	10N	2E	30
170911	Wednesday Hope #1	Yavapai	1467 691	10N	2E	31
174224	Big Rock #1	Yavapai	1469 76-77	12N	1W	12,11
174225	Big Rock #2	Yavapai	1469 78-79	12N	1W	10
191670	Roadrunner #1	Yavapai	1514 754-755	12.5N	1W	25
191671	Roadrunner #2	Yavapai	1514 756-757	12.5N	1W	25
196365	Turkey Buzzard #1	Yavapai	1529 712	11N	3E	30
235841	Betty 4	Yavapai	1713 778	12N	1W	14
235842	Betty 5	Yavapai	1713 780	12N	1W	14
236096	Gary's Place #1A	Yavapai	1714 194	12N	1W	14
244561	Gold Dust #2	Yavapai	1781 512	11N	3E	30
254410	JackAss	Yavapai	20570	11N	1E	Unsurveyed
254411	Hinny	Yavapai	20571	11N	1E	Unsurveyed
254412	Jenny	Yavapai	20569	11N	1E	Unsurveyed
258455	Turkey Buzzard Ext.	Yavapai	1838 870	11N	3E	30

The name and address of the owners of the Claim for which this is prepared is

Roadrunner Prospector's Club Inc.
P.O. Box 56804
Phoenix, AZ. 85079

DOUGLAS MEYERS
Notary Public - Arizona
Maricopa County
My Commission Expires
June 11, 2003

Sr 10.1-00

Signature: Lauren W. Carter (agent) Signed this 27th day of July, 2000
Douglas Meyers

(28)

ENTERED INTO COMPUTER

AUG 25 2000

When recorded mail to:

Name: Roadrunner Prospector's Club
Address: P.O. Box 56804
City/State/Zip: Phoenix, AZ. 85079

MAINTENANCE FEE PAYMENT IN LIEU OF ASSESSMENT WORK FOR THE UPCOMING ASSESSMENT YEAR BEGINNING SEPTEMBER 1, 2000.

AMC #	Claim Name	County	County Recording Data	Town-ship	Range	Section
38911	Diablo Placer	LaPaz	1089 958-959	4N	20W	24,25
232554	Megan Rose	LaPaz	85 16	4N	20W	26
248830	Sleeper	LaPaz	86 102	4N	20W	26
248832	Downstream	LaPaz	86 0567	4N	20W	26
259813	D6 Placer	LaPaz	86 4195	4N	20W	26
259814	Eastside Placed	LaPaz	86 4196	4N	20W	23
259815	Freeway Placer	LaPaz	86 4179	4N	20W	25
292017	C-6 Placer	LaPaz	86 6719	4N	20W	23
292924	CD7 Placer	LaPaz	86 6943	4N	20W	14,15,23

RECEIVED
B.L.M. STATE OFFICE
2000 AUG 23 P 12: 56
PHOENIX, ARIZONA

(9)

DOUGLAS MEYERS
Notary Public - Arizona
Maricopa County
My Commission Expires
June 11, 2003

VERIFIED
10-1-00

The name and address of the owners of the Claim for which this is prepared is
Roadrunner Prospector's Club Inc.
P.O. Box 56804
Phoenix, AZ. 85079

Signature: Lauren W. Carter (agent)

State of Ariz
County of Maricopa
Signed This 27th day of July, 2000
Douglas Meyers

ENTERED INTO COMPUTER
83 AUG 25 2000

When recorded mail to:

Name: Roadrunner Prospector's Club
Address: P.O. Box 56804
City/State/Zip: Phoenix, AZ. 85079

MAINTENANCE FEE PAYMENT IN LIEU OF ASSESSMENT WORK FOR THE UPCOMING ASSESSMENT YEAR BEGINNING SEPTEMBER 1, 2000.

AMC #	Claim Name	County	County Recording Data	Township	Range	Section
326754	Keystone #1	Pinal	1922 836	5S	15E	4
326755	Keystone #2	Pinal	1922 838	5S	15E	4
326756	Keystone #3	Pinal	1922 840	5S	15E	4
326757	Keystone #4	Pinal	1922 842	5S	15E	4
326758	Keystone #5	Pinal	1922 844	5S	15E	4
326759	Keystone #6	Pinal	1922 846	5S	15E	4
326760	Keystone #7	Pinal	1922 848	5S	15E	4
326761	Keystone #8	Pinal	1922 850	5S	15E	4
326762	Keystone #9	Pinal	1922 852	5S	15E	4
326763	Keystone #10	Pinal	1922 854	5S	15E	4
326764	Keystone #11	Pinal	1922 856	5S	15E	4
326765	Keystone #12	Pinal	1922 858	5S	15E	4
326766	Keystone #13	Pinal	1922 860	5S	15E	4
326767	Keystone #14	Pinal	1922 862	5S	15E	4
326768	Keystone #15	Pinal	1922 864	4S	15E	33
326769	Keystone #16	Pinal	1922 866	4S	15E	33
326770	Keystone #17	Pinal	1922 868	4S	15E	33
326771	Keystone #18	Pinal	1922 870	4S	15E	33

RECEIVED
B.L.M. PHOENIX FIELD OFFICE
2000 AUG 23 P 12: 58
PHOENIX, ARIZONA

VERIFIED
for 10-1-00

The name and address of the owners of the Claim for which this is prepared is

Roadrunner Prospector's Club Inc.
P.O. Box 56804
Phoenix, AZ. 85079

DOUGLAS MEYERS
Notary Public - Arizona
Maricopa County
My Commission Expires
2003

Signature: Lauren W. Lester (Agent) Signed this 17th day of July, 2000
Douglas Meyers

ENTERED INTO COMPUTER
AUG 25 2000

(18)

When recorded mail to:

Name: Roadrunner Prospector's Club
Address: P.O. Box 56804
City/State/Zip: Phoenix, AZ. 85079

RECORDED IN OFFICIAL RECORDS OF MARICOPA COUNTY OFFICE
2000 AUG 23 P 12: 58
PHOENIX, ARIZONA

MAINTENANCE FEE PAYMENT IN LIEU OF ASSESSMENT WORK FOR THE UPCOMING ASSESSMENT YEAR BEGINNING SEPTEMBER 1, 2000.

AMC #	Claim Name	County	County Recording Data	Town-Ship	Range	Section
126406	La Siesta #2	Maricopa	15049 221-222	7N	3W	30
247112	Sando	Maricopa	85 0559653	7N	3W	28
291104	Cass #2	Maricopa	92 0366284	7N	3W	29
308433	Ocotillo #1	Maricopa	90 0506459	7N	3W	17, 20
308434	Ocotillo #2	Maricopa	90 0506460	7N	3W	17, 18
326311	Carrie #1	Maricopa	93 0174157	7N	3W	31
326312	Carrie #2	Maricopa	93 0174158	7N	3W	31
326313	Carrie #3	Maricopa	93 0174160	7N	3W	30
326314	Carrie #4	Maricopa	93 0174159	7N	3W	30
326315	Pennyweight #1	Maricopa	93 0174148	7N	3W	29
326316	Pennyweight #2	Maricopa	93 0174156	7N	3W	29
326317	Gold Club #1	Maricopa	93 0174154	7N	4W	13
326318	Gold Club #2	Maricopa	93 0174151	7N	4W	13
326319	Pat	Maricopa	93 0174152	7N	3W	31
326322	Double R	Maricopa	93 0174149	6N	4W	12
326323	Jake #1	Maricopa	93 0174147	7N	3W	29
326324	Jake #2	Maricopa	93 0174146	7N	3W	29
326325	Jake #3	Maricopa	93 0174145	7N	3W	29
326326	Ocotillo #3	Maricopa	93 0174155	7N	3W	17
326327	Pilgram #1	Maricopa	93 0174153	7N	3W	31
326772	Range Bull # 1	Maricopa	93 0363063	7N	3W	21
327930	Red Bird # 7	Maricopa	93 0897433	7N	3W	17
327931	Red Bird # 8	Maricopa	93 0897432	7N	3W	20
328302	Red Bird # 9	Maricopa	93 0897431	7N	3W	17
328303	Red Bird # 10	Maricopa	93 0819961	7N	3W	17
328698	Cass #4	Maricopa	93 0885578	7N	3W	29
328699	Cass #5	Maricopa	93 0885577	7N	3W	29
328700	Cass #6	Maricopa	93 0885576	7N	3W	29

The name and address of the owners of the Claim for which this is prepared is:

Roadrunner Prospector's Club Inc.
P.O. Box 56804
Phoenix, AZ. 85079

DOUGLAS MEYERS
Notary Public - Arizona
Maricopa County
My Commission Expires
June 11, 2003

Signature: Lauren W. Carter (Agent), Signed this 27th day of July, 2000
Douglas Meyers

28

ENTERED INTO COMPUTER
AUG 25 2000

When recorded mail to:

Name: Roadrunner Prospector's Club
Address: P.O. Box 56804
City/State/Zip: Phoenix, AZ. 85079

RECEIVED
B.L.M. ... OFFICE
2000 AUG 23 P 12:59
PHOENIX, ARIZONA

MAINTENANCE FEE PAYMENT IN LIEU OF ASSESSMENT WORK FOR THE UPCOMING ASSESSMENT YEAR BEGINNING SEPTEMBER 1, 2000.

AMC #	Claim Name	County	County Recording Data	Town-ship	Range	Section
258456	Turkey Buzzard #2	Yavapai	1838 872	11N	3E	30
258457	Turkey Buzzard #3	Yavapai	1838 874	11N	3E	30
258458	Turkey Buzzard #4	Yavapai	1838 876	11N	3E	30
280730	Camp #1	Yavapai	2016 295	12N	1W	28,33
280731	Camp #2	Yavapai	2017 343-344	12N	1W	33
281321	Camp #3	Yavapai	2017 952	12N	1W	28
281322	Camp #4	Yavapai	2017 954	12N	1W	28
300332	Wolf 5	Yavapai	2208 526-527	11.5N	1E	31
300333	Wolf 6	Yavapai	2208 524-525	11N	1E	6
313839	RR Humbug #1	Yavapai	2352 464	8N	1E	31
313840	RR Humbug #2	Yavapai	2352 401	8N	1E	31
314304	Oro De Valenzuela	Yavapai	3436 378-002	11N	1E	14
314631	RR Humbug #3	Yavapai	2360 845	8N	1E	29,30,31
316493	Aquarius Extension	Yavapai	2402 767	10N	2E	18
321061	Lefty #2	Yavapai	2479 560-561	8N	1E	30
327992	Hidden Treasure	Yavapai	2702 537-538	12N	2W	25,30,36
328593	CeeDee #2	Yavapai	2742 961	8N	1W	5
328594	CeeDee #3	Yavapai	2742 963	8N	1W	5
328595	CeeDee #4	Yavapai	2742 965	8N	1W	5
328597	CeeDee #7	Yavapai	2742 969	8N	1W	4
328598	CeeDee #8	Yavapai	2742 971	8N	1W	4
328600	D. Udder 2	Yavapai	2742 975	8N	1W	14
328601	D. Udder 3	Yavapai	2742 977	8N	1W	14
328602	D. Udder 4	Yavapai	2742 979	8N	1W	14
328603	D. Udder 5	Yavapai	2742 981	8N	1W	23
328604	D. Udder 6	Yavapai	2742 983	8N	1W	23
328605	Burro #1	Yavapai	2742 988-989	12N	1W	33
328606	Burro #2	Yavapai	2742 986-978	11N	1W	4
328690	Calf #2	Yavapai	2746 689	8N	1W	10

The name and address of the owners of the Claim for which this is prepared is

Roadrunner Prospector's Club Inc.
P.O. Box 56804
Phoenix, AZ. 85079

DOUGLAS MEYERS
Notary Public - Arizona
Maricopa County
My Commission Expires
June 11, 2003

Signature: Lauren W. Carter (Agent)

Signed This 27th day of July, 2000
Douglas Meyers

ENTERED INTO COMPUTER
AUG 25 2000

29

When recorded mail to:

Name: Roadrunner Prospector's Club
Address: P.O. Box 56804
City/State/Zip: Phoenix, AZ. 85079

RECEIVED
BLM STATE OFFICE
2000 AUG 23 P 12: 59
PHOENIX, ARIZONA

MAINTENANCE FEE PAYMENT IN LIEU OF ASSESSMENT WORK FOR THE UPCOMING ASSESSMENT YEAR BEGINNING SEPTEMBER 1, 2000.

AMC #	Claim Name	County	County Recording Data	Town-ship	Range	Section
328691	Calf #3	Yavapai	2746 691	8N	1W	10
328692	Calf #4	Yavapai	2746 693	8N	1W	10
328693	Calf #5	Yavapai	2746 695	8N	1W	10
328694	D. Udder 7	Yavapai	2746 697	8N	1W	23
328695	D. Udder 8	Yavapai	2746 699	8N	1W	23
328696	D. Udder 9	Yavapai	2746 701	8N	1W	14
328703	CeeDee #1	Yavapai	2746 703	8N	1W	5
328704	CeeDee #5	Yavapai	2746 705	8N	1W	5
328705	Genes Dream	Yavapai	2746 707-708	9.5N	2E	20,21
329318	Blasted Flats	Yavapai	2777 216	11N	1W	4
329388	Bad Luck	Yavapai	2780 912-913	12N	1W	14 23
329389	No Luck	Yavapai	2780 914-915	12N	1W	23
329390	Good Luck	Yavapai	2780 916-917	12N	1W	23 24
329391	Great Luck	Yavapai	2780 918-919	12N	1W	24
329392	Clinton	Yavapai	2780 920-921	12N 12N	1W 2W	30 25
329393	Clyde	Yavapai	2780 922-923	12N 12N	1W 2W	30 25
329394	Bonny	Yavapai	2780 924-925	2N	1W	30
335315	Lady Bug	Yavapai	3072 835-003	13N	2W	33
336288	Brave #1	Yavapai	3124 365-366	10N	2W	6
336289	Brave #2	Yavapai	3124 367-368	10N	2W	6
336290	Brave #3	Yavapai	3124 369-370	10N	2W	6
336291	Brave #4	Yavapai	3124 371-372	10N	2W	6
344338	Ambush Canyon	Yavapai	3353 481-482	7N	2W	10
344339	Hideout	Yavapai	3353 483-484	7N	2W	10
344340	Hold-up Creek	Yavapai	3353 485-486	7N	2W	10
344341	Picnic Placer	Yavapai	3353 487-488	7N	2W	10
344342	Kathi's Place	Yavapai	3353 489-490	7N	2W	11

The name and address of the owners of the Claim for which this is prepared is

Roadrunner Prospector's Club Inc.
P.O. Box 56804
Phoenix, AZ. 85079

DOUGLAS MEYERS
Notary Public - Arizona
Maricopa County
My Commission Expires
June 11, 2003

Signature: Lauren W. Carter (Agent)

Signed this 27th day of July, 2000
Douglas Meyers

ENTERED INTO COMPUTER
AUG 2 5 2000

27

When recorded mail to:

Name: Roadrunner Prospector's Club
Address: P.O. Box 56804
City/State/Zip: Phoenix, AZ. 85079

MAINTENANCE FEE PAYMENT IN LIEU OF ASSESSMENT WORK FOR THE UPCOMING ASSESSMENT YEAR BEGINNING SEPTEMBER 1, 2000.

AMC #	Claim Name	County	County Recording Data	Township	Range	Section
344343	Tres Creeks	Yavapai	3353 491-492	7N	2W	10
344344	Bitter Creek Stage Stop	Yavapai	3353 461-462	7N	2W	9
344345	Dos Creeks	Yavapai	3353 463-464	7N	2W	9
344346	Grand View	Yavapai	3353 465-466	7N	2W	9
344347	Patty Lou	Yavapai	3353 467-468	7N	2W	9
344348	Up There	Yavapai	3353 469-470	7N	2W	9
344349	Wild Burro	Yavapai	3353 471-472	7N	2W	9
344350	Bitter Creek Flats	Yavapai	3353 473-474	7N	2W	11
344351	Champie	Yavapai	3353 475-476	8N	1W	28
344352	Horseshoe Bend	Yavapai	3353 477-478	8N	1W	28
344353	Red Creek	Yavapai	3353 479-480	8N	1W	28
345304	Resort # 1	Yavapai	3426 885-002	8N	1W	23
345305	Resort # 2	Yavapai	3426 885-002	8N	1W	23

RECEIVED
B.L.M.
STATE OFFICE
2000 AUG 23 P 12: 59
PHOENIX, ARIZONA

The name and address of the owners of the Claim for which this is pr[illegible]

Roadrunner Prospector's Club Inc.
P.O. Box 56804
Phoenix, AZ. 85079

DOUGLAS MEYERS
Notary Public - Arizona
Maricopa County
My Commission Expires
June 11, 2003

Signature: Lauren W. Carter (Agent) Signed This 23rd day of June, 2000
Douglas Meyers

10-1-00

(13)

ENTERED INTO COMPUTER
AUG 25 2000

When recorded mail to:

Name: Roadrunner Prospector's Club
Address: P.O. Box 56804
City/State/Zip: Phoenix, AZ. 85079

MAINTENANCE FEE PAYMENT IN LIEU OF ASSESSMENT WORK FOR THE UPCOMING ASSESSMENT YEAR BEGINNING SEPTEMBER 1, 2000.

AMC #	Claim Name	County	County Recording Data	Town-Ship	Range	Section
328701	Cass #7	Maricopa	93 0885575	7N	3W	29
328702	Cass #8	Maricopa	93 0885574	7N	3W	29
329013	Jake #4	Maricopa	94 0021775	7N	3W	29
329020	RR #1	Maricopa	94 0021782	6N	4W	1
329021	RR #2	Maricopa	94 0021783	6N	4W	1
329022	RR #3	Maricopa	94 0021784	6N	4W	1
329023	RR #4	Maricopa	94 0021785	6N	4W	1
329800	Gypsy Moth 1	Maricopa	94 0218517	7N	3W	21
329801	Gypsy Moth 2	Maricopa	94 0218518	7N	3W	21
331233	Red Basin #1	Maricopa	94 0383049	6N	6W	26
333426	La Siesta #1	Maricopa	94 0185054	7N	3W	30
333427	La Siesta #3	Maricopa	94 0185054	7N	3W	30
338207	Seven Grand	Maricopa	98 0139764	7N	4W	25
339964	RR #5	Maricopa	96 0488373	6N	4W	1
339965	RR #6	Maricopa	96 0488374	6N	4W	1
350275	Gold Bug	Maricopa	98 0535738	6N	6W	26
350276	Gold Master	Maricopa	98 0535739	6N	6W	26
350277	Mine Lab	Maricopa	98 0535740	6N	6W	26
350278	Lobo	Maricopa	98 0535741	6N	6W	26
350279	Webster Mine	Maricopa	98 0535742	6N	6W	26
350280	Whistler	Maricopa	98 0535743	6N	6W	26
350281	Wickenburg	Maricopa	98 0535744	6N	6W	26

RECEIVED
B.L.M. STATE OF ARIZONA
2000 AUG 23 P 12:05
PHOENIX, ARIZONA

The name and address of the owners of the Claim for which this is prepared is:
Roadrunner Prospector's Club Inc.
P.O. Box 56804
Phoenix, AZ. 85079

DOUGLAS MEYERS
Notary Public - Arizona
Maricopa County
My Commission Expires
June 11, 2003

Signature: Lawren W. Carter (agent) Signed This 27th Day of July, 2000
Douglas Meyers

ENTERED INTO COMPUTER
AUG 25 2000

22

When recorded mail to:

Name: Roadrunner Prospector's Club
Address: P.O. Box 56804
City/State/Zip: Phoenix, AZ. 85079

MAINTENANCE FEE PAYMENT IN LIEU OF ASSESSMENT WORK FOR THE UPCOMING ASSESSMENT YEAR BEGINNING SEPTEMBER 1, 2000.

AMC #	Claim Name	County	County Recording Data	Town-ship	Range	Section
347608	Johnnie Lee	Pima	10610 574	19 S	16E	28
347609	Tom's Place	Pima	10610 578	19 S	16E	28

RECEIVED
B.L.M. AZ STATE OFFICE
2000 AUG 23 P 12: 58
PHOENIX, ARIZONA

DOUGLAS MEYERS
Notary Public - Arizona
Maricopa County
My Commission Expires
June 11, 2003

The name and address of the owners of the Claim for which this is prepared is
Roadrunner Prospector's Club Inc.
P.O. Box 56804
Phoenix, AZ. 85079

Signed This 27th day of July, 2000
Douglas Meyers

Signature: Lauren W. Carter (agent)

VERIFIED 10-1-00

(2)

ENTERED INTO COMPUTER
AUG 25 2000

United States Department of the Interior
Bureau of Land Management
BUSINESS & SUPPORT SVCS DIV
222 N CENTRAL AVE
PHOENIX, AZ 85004 -2203
Phone: (602) 417-9200

Receipt	
No:	174834

Transaction #: 188046
Date of Transaction: 08/23/2000

CUSTOMER:	ROADRUNNER PROSPECTO BOX 56804 PHOENIX,AZ 85079

LINE #	QTY	COMMODITY / SUBJECT / ACTION / PRODUCT	REMARKS	UNIT PRICE	TOTAL
1	1	LOCATABLE MINERALS / MINING CLAIMS-ACCOUNTS/UNADJUDICATED / MINING CLAIM MONEY RECEIVED (455)	MAINT 2001 (210)	- n/a -	$21,000.00
				TOTAL:	$21,000.00

PAYMENT INFORMATION

1	AMOUNT:	$21,000.00	POSTMARKED:	N/A
	TYPE:	CHECK	RECEIVED:	08/23/2000
	CHECK NO:	4237		
	NAME:	ROADRUNNER PROSPECTO BOX 56804 PHOENIX AZ 85079		

REMARKS

CASE SERIAL NUMBER INFORMATION

TRNS #	LINE #	CASES
188046	1	AMC38911

This receipt was generated by the automated BLM Collections and Billings System and is a paper representation of a portion of the official electronic record contained therein.

Receipt #: 169033

Lead #: 95207

Amount Received: 100.00

Date: 8/15/2000

Transaction #: 182155

AMC #	Code	$$$$$
95207	482	100.00

AMC #	Code	$$$$$

Total: 100.00

480----POL------$5

481----NOI------$5

482----Maint.---$100

396----Trf.-------$5

635----Amd.-----$5

379----Refund

Entered: TH 8/17/00
Date

Verified: [signature] AUG 17 2000
Date

Sent to Accounts: AUG 17 2000
Date

Earned by Accounts: _____
Date

AMC 95207

Maintenance Fee Payment

for 2001 $100.00

RECEIVED
BUREAU OF
LAND MANAGEMENT

Aug 15 11 30 AM '00

ARIZONA
STATE OFFICE
PHOENIX, ARIZONA

Bureau of Land Management
Ariz State office
222 No Central Avenue
Phoenix AZ 85004-2203

The claim is in Yavapai Co.
BLM Serial No. AMC 95207
Name - Gold King V
Co Book Docket 1256 Pages HHH-HH5-HH6

Claimants Name

Karl T Frey
Emily d Frey
Karl F Frey

Address

2615 N. Page Springs Rd
Cornville AZ. 86325

PH 520-639-9513

ENTERED INTO COMPUTER
TK AUG 17 2000

VERIFIED
AUG 17 2000

United States Department of the Interior
Bureau of Land Management
BUSINESS & SUPPORT SVCS DIV
222 N CENTRAL AVE
PHOENIX, AZ 85004 -2203
Phone: (602) 417-9200

Receipt	
No:	169033

Transaction #: 182155
Date of Transaction: 08/15/2000

CUSTOMER:	KARL FREY 2615 N PAGE SPRGS RD CORNVILLE,AZ 86325

LINE #	QTY	COMMODITY / SUBJECT / ACTION / PRODUCT	REMARKS	UNIT PRICE	TOTAL
1	1	LOCATABLE MINERALS / MINING CLAIMS-ACCOUNTS/UNADJUDICATED / MINING CLAIM MONEY RECEIVED (455)	MAINT 2001 (1)	- n/a -	$100.00
				TOTAL:	**$100.00**

PAYMENT INFORMATION				
1	AMOUNT:	$100.00	POSTMARKED:	N/A
	TYPE:	CHECK	RECEIVED:	08/15/2000
	CHECK NO:	4911		
	NAME:	FREY, KARL 2615 N PAGE SPRGS RD CORNVILLE AZ 86325		

REMARKS

CASE SERIAL NUMBER INFORMATION		
TRNS #	**LINE #**	**CASES**
182155	1	AMC95207

This receipt was generated by the automated BLM Collections and Billings System and is a paper representation of a portion of the official electronic record contained therein.

8-07

Form 3830-2
(July 1994)

UNITED STATES
DEPARTMENT OF THE INTERIOR
BUREAU OF LAND MANAGEMENT

FORM APPROVED
OMB NO. 1004-0114
Expires: March 31, 1997

108

MAINTENANCE FEE PAYMENT WAIVER CERTIFICATION

This small miner waiver is filed to hold the claims/sites listed below for the assessment year beginning at noon on the first September 1 following the official filing of this form with BLM.

The undersigned owner(s) of the mining claims/sites listed below hereby certify under penalty of 18 U.S.C. 1001 and 43 U.S.C. 1212 that:

I/We control, or will control, ten or fewer mining claims/sites located and maintained on Federal land in the United States of America on the August 31 that is one day before the beginning of the assessment year indicated in line one above.

I/We have/will performed/perform assessment work upon the claims listed below for the current assessment year as of the August 31 indicated in line three above. This work meets the requirements of the General Mining Law of 1872, *as amended;* the Act of August 10, 1993; and the regulations at 43 CFR 3833 and 3850. Such work will be described on our affidavit of labor.

The mining claims and sites for which the above waiver from payment of the maintenance fees is made are:

	CLAIM NAME	BLM RECORDATION SERIAL NUMBER
1.	ABANDON #1	AMC-82047
2.	ABANDON #2	AMC-82048
3.	ABANDON #3	AMC-82049
4.	ABANDON #4	AMC-82050
5.	BURRO #1	AMC-82051
6.		
7.		
8.		
9.		
10.		

RECEIVED
BUREAU OF
LAND MANAGEMENT
JUL 21 10 16 AM '00
ARIZONA
STATE OFFICE
PHOENIX, ARIZONA

All owner(s) of the above mining claims and sites are filing for this waiver.

I/We understand and acknowledge that pursuant to 43 U.S.C. 1212 and 18 U.S.C. 1001, the filing of a false, fictitious, or fraudulent document with the Bureau of Land Management may result in a fine of up to $10,000, a prison term not to exceed five years, or both.

HAROLD LACKNEN — (Owner's Name - Please Print)
Harold Lackney — (Owner's Signature)
STR RT-1 BOX 173 — (Street or P.O. Box)
Willcox — (City)
AZ — (State)
85643 — (Zip Code)

(Owner's Name - Please Print) (Owner's Signature)
(Street or P.O. Box) (City) (State) (Zip Code)

(Owner's Name - Please Print) (Owner's Signature)
(Street or P.O. Box) (City) (State) (Zip Code)

8/8/00
ENTERED IN COMPUTER
(Owner's Name - Please Print)
8-8-00 (Owner's Signature)
(Street or P.O. Box) (City) (State) (Zip Code)

(Continued on reverse)

When recorded mail to: 326 11
329800 328689

Name: Roadrunner Prospector's Club

Address: P.O. Box 56804 328593

City/State/Zip: Phoenix, AZ. 85079

329388 328302

329318 329013

126405 232 54 36282

247112 248793 127666

291104 RECEIVED B.L.M. AZ STATE OFFICE

259812 211542

308433 1999 AUG 19 A 10:32

326772 292924 38911

326754 292017 PHOENIX, ARIZONA

331232 333426 45976 62406 64830

MAINTENANCE FEE PAYMENT IN LIEU OF ASSESSMENT WORK FOR THE UPCOMING ASSESSMENT YEAR BEGINNING SEPTEMBER 1, 1999.

11413 347608 350275 339964 338207

AMC #	Claim Name	County	County Recording Data	Township	Range	Section
36282	Bedrock #1	Gila	340 453-454	1N	13E	11
36283	Bedrock #2	Gila	598 690-691	1N	13E	11
127666	Diamond #1	Gila	598 692-693	1N	13E	14
127668	Diamond #3	Gila	598 694-695	1N	13E	11
127669	Diamond #4	Gila	529 222-223	1N	13E	2
127667	Diamond #2	Gila	598 690-691	1N	13E	14
211542	The Gamble	Gila	601 997-998	1N	13E	11

74734 76950 82212 89414 92803

344338 344344 344350 95198 96051

345304 300332 335315 196365 258455

334288 250730 281321 313836 174224

235941 234096 191670 170911 157621

142355 130488 129334 126534 244561

112605 102389 314304 314626 316493

321061 327992

327930 8/2/00

ENTERED IN COMPUTER

11/1/99

7KC

The name and address of the owners of the Claim for which this is prepared is

Roadrunner Prospector's Club Inc.

P.O. Box 56804

Phoenix, AZ 85079 **THIS IS NOT A CHANGE OF ADDRESS**

Signature: [signature]

STATE OF ARIZONA)
COUNTY OF MARICOPA) ss.

This instrument was acknowledged before me this 19 day of Aug 1999, by David King

witness whereof I hereunto set my hand and official seal.

[signature], NOTARY PUBLIC

OFFICIAL SEAL
NOTARY PUBLIC-ARIZONA
MARICOPA COUNTY
My Comm. Expires June 5, 2001

When recorded mail to:

Name: Roadrunner Prospector's Club
Address: P.O. Box 56804
City/State/Zip: Phoenix, AZ. 85079

RECEIVED
B.L.M. ARIZONA STATE OFFICE
1999 AUG 19 A 10: 32
PHOENIX, ARIZONA

MAINTENANCE FEE PAYMENT IN LIEU OF ASSESSMENT WORK FOR THE UPCOMING ASSESSMENT YEAR BEGINNING SEPTEMBER 1, 1999.

AMC #	Claim Name	County	County Recording Data	Township	Range	Section
38911	Diablo Placer	LaPaz	1089 958-959	4N	20W	24,25
232554	Megan Rose	LaPaz	85 16	4N	20W	26
248830	Sleeper	LaPaz	86 102	4N	20W	26
248832	Downstream	LaPaz	86 0567	4N	20W	26
259813	D6 Placer	LaPaz	86 4195	4N	20W	26
259814	Eastside Placed	LaPaz	86 4196	4N	20W	23
259815	Freeway Placer	LaPaz	86 4179	4N	20W	25
292017	C-6 Placer	LaPaz	86 6719	4N	20W	23
292924	CD7 Placer	LaPaz	86 6943	4N	20W	14,15,23

8/2/00
ENTERED IN COMPUTER
11/1/99

9 KC

The name and address of the owners of the Claim for which this is prepared is
Roadrunner Prospector's Club Inc.
P.O. Box 56804
Phoenix, AZ. 85079 **THIS IS NOT A CHANGE OF ADDRESS**

Signature: [signature]

OFFICIAL SEAL
SUSAN C. FARRIS
NOTARY PUBLIC-ARIZONA
MARICOPA COUNTY
My Comm. Expires June 5, 2001

STATE OF ARIZONA }
COUNTY OF MARICOPA } ss.
This instrument was acknowledged before me this 19 day of July, 1999, by [signature]
In witness whereof I herewith set my hand and official seal.
[signature], NOTARY PUBLIC

When recorded mail to:

Name: Roadrunner Prospector's Club
Address: P.O. Box 56804
City/State/Zip: Phoenix, AZ. 85079

RECEIVED
B.L.M. PHOENIX FIELD OFFICE
1999 AUG 19 A 10: 32
PHOENIX, ARIZONA

MAINTENANCE FEE PAYMENT IN LIEU OF ASSESSMENT WORK FOR THE UPCOMING ASSESSMENT YEAR BEGINNING SEPTEMBER 1, 1999.

AMC #	Claim Name	County	County Recording Data	Township	Range	Section
126406	La Siesta #2	Maricopa	15049 221-222	7N	3W	30
247112	Sando	Maricopa	85 0559653	7N	3W	28
291104	Cass #2	Maricopa	92 0366284	7N	3W	29
308433	Ocotillo #1	Maricopa	90 0506459	7N	3W	17 20
308434	Ocotillo #2	Maricopa	90 0506460	7N	3W	17,18
326311	Carrie #1	Maricopa	93 0174157	7N	3W	31
326312	Carrie #2	Maricopa	93 0174158	7N	3W	31
326313	Carrie #3	Maricopa	93 0174160	7N	3W	30
326314	Carrie #4	Maricopa	93 0174159	7N	3W	30
326315	Pennyweight #1	Maricopa	93 0174148	7N	3W	29
326316	Pennyweight #2	Maricopa	93 0174156	7N	3W	29
326317	Gold Club #1	Maricopa	93 0174154	7N	4W	13
326318	Gold Club #2	Maricopa	93 0174151	7N	4W	13
326319	Pat	Maricopa	93 0174152	7N	3W	31
326322	Double R	Maricopa	93 0174149	6N	4W	12
326323	Jake #1	Maricopa	93 0174147	7N	3W	29
326324	Jake #2	Maricopa	93 0174146	7N	3W	29
326325	Jake #3	Maricopa	93 0174145	7N	3W	29
326326	Ocotillo #3	Maricopa	93 0174155	7N	3W	17
326327	Pilgram #1	Maricopa	93 0174153	7N	3W	31
326772	Range Bull # 1	Maricopa	93 0363063	7N	3W	21
327930	Red Bird # 7	Maricopa	93 0897433	7N	3W	17
327931	Red Bird # 8	Maricopa	93 0897432	7N	3W	20
328302	Red Bird # 9	Maricopa	93 0897431	7N	3W	17
328303	Red Bird # 10	Maricopa	93 0819961	7N	3W	17
328698	Cass #4	Maricopa	93 0885578	7N	3W	29
328699	Cass #5	Maricopa	93 0885577	7N	3W	29
328700	Cass #6	Maricopa	93 0885576	7N	3W	29

The name and address of the owners of the Claim for which this is prepared is 8/2/00

ENTERED IN COMPUTER 8 KC
11/1/99

Roadrunner Prospector's Club Inc.
P.O. Box 56804
Phoenix, AZ. 85079 **THIS IS NOT A CHANGE OF ADDRESS**

Signature: [signature] (Agent)

SUSAN C. BARRIS
NOTARY PUBLIC - ARIZONA
MARICOPA COUNTY
My Comm. Expires Jan. 6, 2001

STATE OF ARIZONA } ss.
County of Maricopa }
On this 19 day of Aug, 1999 before me, the undersigned Notary Public, personally appeared Eric King
[signature] NOTARY PUBLIC

When recorded mail to:

Name: Roadrunner Prospector's Club
Address: P.O. Box 56804
City/State/Zip: Phoenix, AZ. 85079

B.L.M. RECEIVED OFFICE

1999 AUG 19 A 10: 34

PHOENIX, ARIZONA

MAINTENANCE FEE PAYMENT IN LIEU OF ASSESSMENT WORK FOR THE UPCOMING ASSESSMENT YEAR BEGINNING SEPTEMBER 1, 1999.

AMC #	Claim Name	County	County Recording Data	Town-Ship	Range	Section
328701	Cass #7	Maricopa	93 0885575	7N	3W	29
328702	Cass #8	Maricopa	93 0885574	7N	3W	29
329013	Jake #4	Maricopa	94 0021775	7N	3W	29
329020	RR #1	Maricopa	94 0021782	6N	4W	1
329021	RR #2	Maricopa	94 0021783	6N	4W	1
329022	RR #3	Maricopa	94 0021784	6N	4W	1
329023	RR #4	Maricopa	94 0021785	6N	4W	1
329800	Gypsy Moth 1	Maricopa	94 0218517	7N	3W	21
329801	Gypsy Moth 2	Maricopa	94 0218518	7N	3W	21
331233	Red Basin #1	Maricopa	94 0383049	6N	6W	26
333426	La Siesta #1	Maricopa	94 0185054	7N	3W	30
333427	La Siesta #3	Maricopa	94 0185054	7N	3W	30
338207	Seven Grand	Maricopa		7N	4W	25
339964	RR #5	Maricopa	96 0488373	6N	4W	1
339965	RR #6	Maricopa	96 0488374	6N	4W	1
350275	Gold Bug	Maricopa	98 0535738	6N	6W	26
350276	Gold Master	Maricopa	98 0535739	6N	6W	26
350277	Mine Lab	Maricopa	98 0535740	6N	6W	26
350278	Lobo	Maricopa	98 0535741	6N	6W	26
350279	Webster Mine	Maricopa	98 0535742	6N	6W	26
350280	Whistler	Maricopa	98 0535743	6N	6W	26
350281	Wickenburg	Maricopa	98 0535744	6N	6W	26

8/2/00
ENTERED IN COMPUTER
11/1/99

22 KC

The name and address of the owners of the Claim for which this is prepared is
Roadrunner Prospector's Club Inc.
P.O. Box 56804
Phoenix, AZ. 85079 **THIS IS NOT A CHANGE OF ADDRESS**

Signature: [signature]

OFFICIAL SEAL
SUSAN C. FARRIS
NOTARY PUBLIC-ARIZONA
MARICOPA COUNTY
My Comm. Expires June 5, 2001

STATE OF ARIZONA } ss.
COUNTY OF MARICOPA }
This instrument was acknowledged before me this 19 day of Aug 1999 by [signature]
In witness whereof I herewith set my hand and official seal.
[signature], NOTARY PUBLIC

When recorded mail to:

Name: Roadrunner Prospector's Club
Address: P.O. Box 56804
City/State/Zip: Phoenix, AZ. 85079

RECEIVED
B.L.M. AZ STATE OFFICE

1999 AUG 19 A 10: 34

PHOENIX, ARIZONA

MAINTENANCE FEE PAYMENT IN LIEU OF ASSESSMENT WORK FOR THE UPCOMING ASSESSMENT YEAR BEGINNING SEPTEMBER 1, 1999.

AMC #	Claim Name	County	County Recording Data	Town-ship	Range	Section
347608	Johnnie Lee	Pima	10610 574	19 S	16E	28
347609	Tom's Place	Pima	10610 578	19 S	16E	28

8/2/00
ENTERED IN COMPUTER
11/1/99

The name and address of the owners of the Claim for which this is prepared is
Roadrunner Prospector's Club Inc.
P.O. Box 56804
Phoenix, AZ. 85079 **THIS IS NOT A CHANGE OF ADDRESS**

2 KC

Signature: [signature] (Agent)

STATE OF ARIZONA
COUNTY OF MARICOPA } ss.
This instrument was acknowledged before me this 19 day of Aug 1999 by [signature]
In witness whereof I hereunto set my hand and official seal
[signature], NOTARY PUBLIC

OFFICIAL SEAL
SUSAN C. FARRIS
NOTARY PUBLIC-ARIZONA
MARICOPA COUNTY
My Comm. Expires June 5, 2001

When recorded mail to:

Name: Roadrunner Prospector's Club
Address: P.O. Box 56804
City/State/Zip: Phoenix, AZ. 85079

RECEIVED
B.L.M. STATE OFFICE
1999 AUG 19 A 10:34
PHOENIX, ARIZONA

MAINTENANCE FEE PAYMENT IN LIEU OF ASSESSMENT WORK FOR THE UPCOMING ASSESSMENT YEAR BEGINNING SEPTEMBER 1, 1999.

AMC #	Claim Name	County	County Recording Data	Town-ship	Range	Section
326754	Keystone #1	Pinal	1922 836	5S	15E	4
326755	Keystone #2	Pinal	1922 838	5S	15E	4
326756	Keystone #3	Pinal	1922 840	5S	15E	4
326757	Keystone #4	Pinal	1922 842	5S	15E	4
326758	Keystone #5	Pinal	1922 844	5S	15E	4
326759	Keystone #6	Pinal	1922 846	5S	15E	4
326760	Keystone #7	Pinal	1922 848	5S	15E	4
326761	Keystone #8	Pinal	1922 850	5S	15E	4
326762	Keystone #9	Pinal	1922 852	5S	15E	4
326763	Keystone #10	Pinal	1922 854	5S	15E	4
326764	Keystone #11	Pinal	1922 856	5S	15E	4
326765	Keystone #12	Pinal	1922 858	5S	15E	4
326766	Keystone #13	Pinal	1922 860	5S	15E	4
326767	Keystone #14	Pinal	1922 862	5S	15E	4
326768	Keystone #15	Pinal	1922 864	4S	15E	33
326769	Keystone #16	Pinal	1922 866	4S	15E	33
326770	Keystone #17	Pinal	1922 868	4S	15E	33
326771	Keystone #18	Pinal	1922 870	4S	15E	33

8/20/00
ENTERED IN COMPUTER
9/1/99

18 KC

The name and address of the owners of the Claim for which this is prepared is
Roadrunner Prospector's Club Inc.
P.O. Box 56804
Phoenix. AZ. 85079 **THIS IS NOT A CHANGE OF ADDRESS**

Signature: [signature]

OFFICIAL SEAL
SUSAN C. FARRIS
NOTARY PUBLIC-ARIZONA
MARICOPA COUNTY
My Comm. Expires June 5, 2001

STATE OF ARIZONA
COUNTY OF MARICOPA } ss.
This instrument was acknowledged before me this 19 day of August, 1999, by [signature]
In witness whereof I hereunto set my hand and official seal.
[signature], NOTARY PUBLIC

When recorded mail to:

Name: Roadrunner Prospector's Club
Address: P.O. Box 56804
City/State/Zip: Phoenix, AZ. 85079

RECEIVED
B.L.M. STATE OFFICE

1999 AUG 19 A 10: 34

PHOENIX, ARIZONA

MAINTENANCE FEE PAYMENT IN LIEU OF ASSESSMENT WORK FOR THE UPCOMING ASSESSMENT YEAR BEGINNING SEPTEMBER 1, 1999.

AMC #	Claim Name	County	County Recording Data	Town-ship	Range	Section
11413	Wednesday Hope #4	Yavapai	1015 726	9.5N 10N	2E 2E	20 32
48976	Aquarius #1	Yavapai	0801 192	10N	2E	7
48977	Aquarius #3	Yavapai	0801 194	10N	2E	7 , 18
48978	Aquarius #4	Yavapai	0801 195	10N	2E	18
62606	Aquarius #2	Yavapai	1001 437	10N	2E	7
64830	Cat Claw	Yavapai	0912 239	9N	4W	6
74734	Sharon Lee #1	Yavapai	0912 397	11N	1E	35 , 36
74735	Sharon Lee #2	Yavapai	0912 398	11N	1E	35
74736	Sharon Lee #3	Yavapai	0912 399	10N	1E	2
74737	Sharon Lee #4	Yavapai	0912 400	10N	1E	1 , 2
76951	Merciful Heavens #2	Yavapai	0956 72	12N 11N	1W 1W	33 4
82213	Bean Bag #1	Yavapai	0965 338	12N	1W	28
89414	Bean Bag #2	Yavapai	1249 413	12N	1W	28
89420	Wolf 1	Yavapai	0961 673	11.5N	1E	31
89421	Wolf 2	Yavapai	0961 674	11.5N	1E	31
89422	Wolf 3	Yavapai	0961 675	11.5N	1E	31
89423	Wolf 4	Yavapai	0961 676	11.5N	1E	31
92803	Goodwin #1	Yavapai	1058 779	12N	1W	28 , 33
95198	Gold Palace I	Yavapai	1256 447-448	12N	1W	19
95199	Gold Palace II	Yavapai	1256 450-451	12N	1W	19
95200	Gold Palace III	Yavapai	1256 453-454	12N	1W	19
95201	Gold Palace IV	Yavapai	1256 456-457	12N	1W	19
95202	Gold Palace V	Yavapai	1256 459-460	12N	1W	19
95203	More Than Lot Of Rock	Yavapai	1256 462-463	12N	1W	19
95204	Lots Of Rock	Yavapai	1256 465-466	12N	1W	19
95205	Gold Palace VIII	Yavapai	1256 468-469	12N	1W	30

The name and address of the owners of the Claim for which this is prepared is

8/2/00 - all except AMC 89414 25 KC

ENTERED IN COMPUTER
11/1/99

not entered on 11/1/99

Roadrunner Prospector's Club Inc.
P.O. Box 56804
Phoenix, AZ. 85079

THIS IS NOT A CHANGE OF ADDRESS

ignature: [signature] (Agent)

STATE OF ARIZONA
COUNTY OF MARICOPA } ss.

This instrument was acknowledged before me this 19 day of Aug 1999 by [signature]

In witness whereof I hereunto set my hand and official seal

[signature], NOTARY PUBLIC

OFFICIAL SEAL
SUSAN C. FARRIS
NOTARY PUBLIC-ARIZONA
MARICOPA COUNTY
My Comm. Expires June 5, 2001

Page 1 of 5

When recorded mail to:

Name: Roadrunner Prospector's Club
Address: P.O. Box 56804
City/State/Zip: Phoenix, AZ. 85079

RECEIVED
B.L.M. STATE OFFICE

1999 AUG 19 A 10: 34

PHOENIX, ARIZONA

MAINTENANCE FEE PAYMENT IN LIEU OF ASSESSMENT WORK FOR THE UPCOMING ASSESSMENT YEAR BEGINNING SEPTEMBER 1, 1999.

AMC #	Claim Name	County	County Recording Data	Town-ship	Range	Section
344343	Tres Creeks	Yavapai	3353 491-492	7N	2W	10
344344	Bitter Creek Stage Stop	Yavapai	3353 461-462	7N	2W	9
344345	Dos Creeks	Yavapai	3353 463-464	7N	2W	9
344346	Grand View	Yavapai	3353 465-466	7N	2W	9
344347	Patty Lou	Yavapai	3353 467-468	7N	2W	9
344348	Up There	Yavapai	3353 469-470	7N	2W	9
344349	Wild Burro	Yavapai	3353 471-472	7N	2W	9
344350	Bitter Creek Flats	Yavapai	3353 473-474	7N	2W	11
344351	Champie	Yavapai	3353 475-476	8N	1W	28
344352	Horseshoe Bend	Yavapai	3353 477-478	8N	1W	28
344353	Red Creek	Yavapai	3353 479-480	8N	1W	28
345304	Resort # 1	Yavapai	3426 885-002	8N	1W	23
345305	Resort # 2	Yavapai	3426 885-002	8N	1W	23

8/2/00
ENTERED IN COMPUTER
11/1/99

The name and address of the owners of the Claim for which this is prepared is
Roadrunner Prospector's Club Inc.
P.O. Box 56804
Phoenix, AZ. 85079 **THIS IS NOT A CHANGE OF ADDRESS**

13KC

Signature: [signature]

STATE OF ARIZONA
COUNTY OF MARICOPA } ss.
This instrument was acknowledged before me this 19 day of Aug, 1999 by David King
In witness whereof I herewith set my hand and official seal
[signature], NOTARY PUBLIC

OFFICIAL SEAL
SUSAN C. HARRIS
NOTARY PUBLIC-ARIZONA
MARICOPA COUNTY
My Comm. Expires June 5, 2001

Page 5 of

When recorded mail to:

Name: Roadrunner Prospector's Club
Address: P.O. Box 56804
City/State/Zip: Phoenix, AZ. 85079

RECEIVED
S.L.M. STATE OFFICE
1999 AUG 19 A 10: 34
PHOENIX, ARIZONA

MAINTENANCE FEE PAYMENT IN LIEU OF ASSESSMENT WORK FOR THE UPCOMING ASSESSMENT YEAR BEGINNING SEPTEMBER 1, 1999.

AMC #	Claim Name	County	County Recording Data	Town-ship	Range	Section
328691	Calf #3	Yavapai	2746 691	8N	1W	10
328692	Calf #4	Yavapai	2746 693	8N	1W	10
328693	Calf #5	Yavapai	2746 695	8N	1W	10
328694	D. Udder 7	Yavapai	2746 697	8N	1W	23
328695	D. Udder 8	Yavapai	2746 699	8N	1W	23
328696	D. Udder 9	Yavapai	2746 701	8N	1W	14
328703	CeeDee #1	Yavapai	2746 703	8N	1W	5
328704	CeeDee #5	Yavapai	2746 705	8N	1W	5
328705	Genes Dream	Yavapai	2746 707-708	9.5N	2E	20,21
329318	Blasted Flats	Yavapai	2777 216	11N	1W	4
329388	Bad Luck	Yavapai	2780 912-913	12N	1W	14 23
329389	No Luck	Yavapai	2780 914-915	12N	1W	23
329390	Good Luck	Yavapai	2780 916-917	12N	1W	23 24
329391	Great Luck	Yavapai	2780 918-919	12N	1W	24
329392	Clinton	Yavapai	2780 920-921	12N 12N	1W 2W	30 25
329393	Clyde	Yavapai	2780 922-923	12N 12N	1W 2W	30 25
329394	Bonny	Yavapai	2780 924-925	2N	1W	30
335315	Lady Bug	Yavapai	3072 835-003	13N	2W	33
336288	Brave #1	Yavapai	3124 365-366	10N	2W	6
336289	Brave #2	Yavapai	3124 367-368	10N	2W	6
336290	Brave #3	Yavapai	3124 369-370	10N	2W	6
336291	Brave #4	Yavapai	3124 371-372	10N	2W	6
344338	Ambush Canyon	Yavapai	3353 481-482	7N	2W	10
344339	Hideout	Yavapai	3353 483-484	7N	2W	10
344340	Hold-up Creek	Yavapai	3353 485-486	7N	2W	10
344341	Picnic Placer	Yavapai	3353 487-488	7N	2W	10
344342	Katti's Place	Yavapai	3353 489-490	7N	2W	11

The name and address of the owners of the Claim for which this is prepared is

8/2/00 all except AMC 329318

ENTERED IN COMPUTER 11/1/99 not entered on 11/1/99 27KC

Roadrunner Prospector's Club Inc.
P.O. Box 56804
Phoenix, AZ. 85079

THIS IS NOT A CHANGE OF ADDRESS

Signature: David King (Agent)

STATE OF ARIZONA
COUNTY OF MARICOPA } ss.
This instrument was acknowledged before me this 19 day of Aug, 1999 by David King
In witness whereof I hereunto set my hand and official seal
[signature], NOTARY PUBLIC

OFFICIAL SEAL
SUPREME FARRIS
NOTARY PUBLIC-ARIZONA
MARICOPA COUNTY
My Comm. Expires June 6, 2001

Page 4

When recorded mail to:

Name: Roadrunner Prospector's Club
Address: P.O. Box 56804
City/State/Zip: Phoenix, AZ. 85079

RECEIVED
B.L.M. STATE OFFICE

1999 AUG 19 A 10: 34

PHOENIX, ARIZONA

MAINTENANCE FEE PAYMENT IN LIEU OF ASSESSMENT WORK FOR THE UPCOMING ASSESSMENT YEAR BEGINNING SEPTEMBER 1, 1999.

AMC #	Claim Name	County	County Recording Data	Township	Range	Section
258457	Turkey Buzzard #3	Yavapai	1838 874	11N	3E	30
258458	Turkey Buzzard #4	Yavapai	1838 876	11N	3E	30
280730	Camp #1	Yavapai	2016 295	12N	1W	28,33
280731	Camp #2	Yavapai	2017 343-344	12N	1W	33
281321	Camp #3	Yavapai	2017 952	12N	1W	28
281322	Camp #4	Yavapai	2017 954	12N	1W	28
300332	Wolf 5	Yavapai	2208 526-527	11.5N	1E	31
300333	Wolf 6	Yavapai	2208 524-525	11N	1E	6
313839	RR Humbug #1	Yavapai	2352 464	8N	1E	31
313840	RR Humbug #2	Yavapai	2352 401	8N	1E	31
314304	Oro De Valenzuela	Yavapai	3436 378-002	11N	1E	14
314631	RR Humbug #3	Yavapai	2360 845	8N	1E	29,30,31
316493	Aquarius Extension	Yavapai	2402 767	10N	2E	18
321061	Lefty #2	Yavapai	2479 560-561	8N	1E	30
327992	Hidden Treasure	Yavapai	2702 537-538	12N	2W	25,30,36
328593	CeeDee #2	Yavapai	2742 961	8N	1W	5
328594	CeeDee #3	Yavapai	2742 963	8N	1W	5
328595	CeeDee #4	Yavapai	2742 965	8N	1W	5
328597	CeeDee #7	Yavapai	2742 969	8N	1W	4
328598	CeeDee #8	Yavapai	2742 971	8N	1W	4
328600	D. Udder 2	Yavapai	2742 975	8N	1W	14
328601	D. Udder 3	Yavapai	2742 977	8N	1W	14
328602	D. Udder 4	Yavapai	2742 979	8N	1W	14
328603	D. Udder 5	Yavapai	2742 981	8N	1W	23
328604	D. Udder 6	Yavapai	2742 983	8N	1W	23
328605	Burro #1	Yavapai	2742 988-989	12N	1W	33
328606	Burro #2	Yavapai	2742 986-978	11N	1W	4
328690	Calf #2	Yavapai	2746 689	8N	1W	10

The name and address of the owners of the Claim for which this is prepared is:

8/2/00
ENTERED IN COMPUTER
8/1/99

28 KC

Roadrunner Prospector's Club Inc.
P.O. Box 56804
Phoenix, AZ. 85079 **THIS IS NOT A CHANGE OF ADDRESS**

Signature: [signature]

STATE OF ARIZONA
COUNTY OF MARICOPA
This ... day of ... 19 ...
[signature] NOTARY PUBLIC

OFFICIAL SEAL
SUSAN FARRIS
NOTARY PUBLIC-ARIZONA
MARICOPA COUNTY
My Comm. Exp. [illegible] 2001

When recorded mail to:

Name: Roadrunner Prospector's Club
Address: P.O. Box 56804
City/State/Zip: Phoenix, AZ. 85079

RECEIVED
B.L.M. STATE OFFICE
1999 AUG 19 A 10: 34
PHOENIX, ARIZONA

MAINTENANCE FEE PAYMENT IN LIEU OF ASSESSMENT WORK FOR THE UPCOMING ASSESSMENT YEAR BEGINNING SEPTEMBER 1, 1999.

AMC #	Claim Name	County	County Recording Data	Town-ship	Range	Section
96051	JDR 1	Yavapai	1267 825-826	12.5N	2W	21
96052	JDR 2	Yavapai	1267 827-828	12.5N	2W	21
96053	JDR 3	Yavapai	1267 829-830	12.5N 13N	2W 2W	21 33
102389	Mandella 2 & 3	Yavapai	1293 289-290	10N	2E	30
112605	Laura Kay #1	Yavapai	1331 563-565	10N	1E	12,13
112606	Janet Lynn #2	Yavapai	1331 561	10N	1E	12,13
126534	Mandella 6	Yavapai	1371 335-336	10N	2E	31
126535	Mandella 7	Yavapai	1437 985	10N	2E	30
126536	Mandella 8	Yavapai	1371 339-340	10N	2E	30
126537	Mandella 9	Yavapai	1371 341-342	10N	2E	30
126538	Mandella 10	Yavapai	1371 343-344	10N	2E	31
129334	Mandella 12	Yavapai	1376 706-708	10N	2E	30
130489	Protecto #2	Yavapai	1381 826-827	12N	1W	33
142356	Donkey Mine #4	Yavapai	1422 292-293	12N	1W	33
157621	Mandella 14	Yavapai	1436 981-982	10N	2E	30
170911	Wednesday Hope #1	Yavapai	1467 691	10N	2E	31
174224	Big Rock #1	Yavapai	1469 76-77	12N	1W	12,11
174225	Big Rock #2	Yavapai	1469 78-79	12N	1W	10
191670	Roadrunner #1	Yavapai	1514 754-755	12.5N	1W	25
191671	Roadrunner #2	Yavapai	1514 756-757	12.5N	1W	25
196365	Turkey Buzzard #1	Yavapai	1529 712	11N	3E	30
235841	Betty 4	Yavapai	1713 778	12N	1W	14
235842	Betty 5	Yavapai	1713 780	12N	1W	14
236096	Gary's Place #1A	Yavapai	1714 194	12N	1W	14
244561	Gold Dust #2	Yavapai	1781 512	11N	3E	30
258455	Turkey Buzzard Ext.	Yavapai	1838 870	11N	3E	30
258456	Turkey Buzzard #2	Yavapai	1838 872	11N	3E	30

8/2/00
ENTERED IN COMPUTER
11/1/99
28 KC

The name and address of the owners of the Claim for which this is prepared is:

Roadrunner Prospector's Club Inc.
P.O. Box 56804
Phoenix, AZ. 85079

THIS IS NOT A CHANGE OF ADDRESS

Signature: [signature]

Form 1370–41
(March 1984)

UNITED STATES
DEPARTMENT OF THE INTERIOR
BUREAU OF LAND MANAGEMENT

RECEIPT AND ACCOUNTING ADVICE

NO. 2296372

Subject:

Applicant:

Remitter:

Assignor:

LEASE MANAGEMENT DATA	☐NEW	☐UPDATE	☐PAYMENT

ORIGINAL SERIAL NO.	ASG.	TYPE	ST.	CTY.	FUND SYMBOL	ACRES/UNITS	RATE

AMOUNT	ANV. DATE	EXP. DATE	BILL CYC.	S/C	DISTRICT	NEXT BILL	MISC. DATA	U of M	ACTUAL UNITS

ASSIGNMENT SERIAL NO.	ASG.	TYPE	ST.	CTY.	FUND SYMBOL	ACRES/UNITS	RATE

AMOUNT	ANV. DATE	EXP. DATE	BILL CYC.	S/C	DISTRICT	NEXT BILL	MISC. DATA	U of M	ACTUAL UNITS

APPLY REMITTANCE

ACTION	FUND SYMBOL	CTY.	AMOUNT
FILING FEE			
RENTAL			
UNEARNED			
REFUND			
TOTAL			
AMOUNT DUE			

Remarks:

BY: DATE:

☐ Lease in Escrow?
☐ KGS?
☐ Auto Escalates?
☐ Auto Renew?

Of Interest?
Operating Rights?
Operator
Bond Filed?

FOR MMS USE ONLY

BILLEE NUMBER		FOREST REFUGE
OCS SECTION CODE		

5

95198

AMC 95207

Maintenance Fee Payment
for 2000 $100.00

Bureau of Land Management
Ariz. State office
222 No Central Avenue
Phoenix AZ 85004-2203

The claim is in Yavapai Co.
BLM Seriol No. AMC 95207
Name Gold King V
Co. Book Docket 1256 Page HHH-HH5-446

Claimants Name

Karl T. Frey
Emily J. Frey

Karl T Frey

Address

2615 N. Page Springs Rd.
Cornville AZ. 86325

PH 520-639-9513

ENTERED INTO COMPUTER
SB 8/25/99
VERIFIED
TK 10-20-99

Form 1370–41
(March 1984)

UNITED STATES
DEPARTMENT OF THE INTERIOR
BUREAU OF LAND MANAGEMENT

RECEIPT AND ACCOUNTING ADVICE NO. 2296591

CD/AZ 08/16/99 07

CLAIM MAINTENANCE FEE 2000 2 30 13 100.00

Subject:

Applicant: KARL & EMILY FREY TRUST
2615 N PAGE SPRINGS RD
CORNVILLE AZ 86325

CK 4650
SAME AS ABOVE

Remitter:

Assignor:

LEASE MANAGEMENT DATA ☐NEW ☐UPDATE ☐PAYMENT

ORIGINAL SERIAL NO.	ASG.	TYPE	ST.	CTY.	FUND SYMBOL	ACRES/UNITS	RATE
AMC 95207							

AMOUNT	ANV. DATE	EXP. DATE	BILL CYC.	S/C	DISTRICT	NEXT BILL	MISC. DATA	U of M	ACTUAL UNITS

ASSIGNMENT SERIAL NO.	ASG.	TYPE	ST.	CTY.	FUND SYMBOL	ACRES/UNITS	RATE

AMOUNT	ANV. DATE	EXP. DATE	BILL CYC.	S/C	DISTRICT	NEXT BILL	MISC. DATA	U of M	ACTUAL UNITS

APPLY REMITTANCE

ACTION	FUND SYMBOL	CTY.	AMOUNT
FILING FEE			
RENTAL			
UNEARNED			
REFUND			
TOTAL			
AMOUNT DUE			

Remarks:

BY: DATE:

☐ Lease in Escrow?
☐ KGS?
☐ Auto Escalates?
☐ Auto Renew?

Of Interest?
Operating Rights?
Operator
Bond Filed?

FOR MMS USE ONLY

BILLEE NUMBER		FOREST REFUGE
OCS SECTION CODE		

CASE FOLDER COPY

When recorded mail to: 95198

Name: Roadrunner Prospector's Club

Address: P.O. Box 56804

City/State/Zip: Phoenix, AZ. 85079

MAINTENANCE FEE PAYMENT IN LIEU OF ASSESSMENT WORK FOR THE UPCOMING ASSESSMENT YEAR BEGINNING SEPTEMBER 1, 1998.

AMC #	Claim Name	County	County Data	Town-ship	Range	Section
126406	La Siesta #2	Maricopa	15049 221-222	7N	3W	30
247112	Sando	Maricopa	85 0559653	7N	3W	28
291104	Cass #2	Maricopa	92 0366284	7N	3W	29
308433	Ocotillo #1	Maricopa	90 0506459	7N	3W	17 20
308434	Ocotillo #2	Maricopa	90 0506460	7N	3W	17,18
326311	Carrie #1	Maricopa	93 0174157	7N	3W	31
326312	Carrie #2	Maricopa	93 0174158	7N	3W	31
326313	Carrie #3	Maricopa	93 0174160	7N	3W	30
326314	Carrie #4	Maricopa	93 0174159	7N	3W	30
326315	Pennyweight #1	Maricopa	93 0174148	7N	3W	29
326316	Pennyweight #2	Maricopa	93 0174156	7N	3W	29
326317	Gold Club #1	Maricopa	93 0174154	7N	4W	13
326318	Gold Club #2	Maricopa	93 0174151	7N	4W	13
326319	Pat	Maricopa	93 0174152	7N	3W	31
326322	Double R	Maricopa	93 0174149	6N	4W	12
326323	Jake #1	Maricopa	93 0174147	7N	3W	29
326324	Jake #2	Maricopa	93 0174146	7N	3W	29
326325	Jake #3	Maricopa	93 0174145	7N	3W	29
326326	Ocotillo #3	Maricopa	93 0174155	7N	3W	17
326327	Pilgram #1	Maricopa	93 0174153	7N	3W	31
326772	Range Bull # 1	Maricopa	93 0363063	7N	3W	21
328698	Cass #4	Maricopa	93 0885578	7N	3W	29
328699	Cass #5	Maricopa	93 0885577	7N	3W	29
328700	Cass #6	Maricopa	93 0885576	7N	3W	29
328701	Cass #7	Maricopa	93 0885575	7N	3W	29
328702	Cass #8	Maricopa	93 0885574	7N	3W	29

VERIFIED 12/15/98

ENTERED IN COMPUTER

The name and address of the owners of the Claim for which this is prepared is

Roadrunner Prospector's Club Inc.
P.O. Box 56804
Phoenix, AZ. 85079

THIS IS NOT A CHANGE OF ADDRESS

Signature: [signature] 8/25/98

RECEIVED B.L.M. AZ STATE OFFICE 1998 AUG 27 P 2:38 PHOENIX, ARIZONA

OFFICIAL SEAL ANNA D. WALTMAN NOTARY PUBLIC-ARIZONA MARICOPA COUNTY My Comm. Expires

When recorded mail to:

Name: Roadrunner Prospector's Club
Address: P.O. Box 56804
City/State/Zip: Phoenix, AZ. 85079

MAINTENANCE FEE PAYMENT IN LIEU OF ASSESSMENT WORK FOR THE UPCOMING ASSESSMENT YEAR BEGINNING SEPTEMBER 1, 1998.

AMC #	Claim Name	County	County Data	Town-ship	Range	Section
329013	Jake #4	Maricopa	94 0021775	7N	3W	29
329020	RR #1	Maricopa	94 0021782	6N	4W	1
329021	RR #2	Maricopa	94 0021783	6N	4W	1
329022	RR #3	Maricopa	94 0021784	6N	4W	1
329023	RR #4	Maricopa	94 0021785	6N	4W	1
339964	RR #5	Maricopa	96 0488373	6N	4W	1
339965	RR #6	Maricopa	96 0488374	6N	4W	1
329800	Gypsy Moth 1	Maricopa	94 0218517	7N	3W	21
329801	Gypsy Moth 2	Maricopa	94 0218518	7N	3W	21
331233	Red Basin #1	Maricopa	94 0383049	6N	6W	26
333426	La Siesta #1	Maricopa	94 0185054	7N	3W	30
333427	La Siesta #3	Maricopa	94 0185055	7N	3W	30
350275	Gold Bug	Maricopa	98 0535738	6N	6W	26
350276	Gold Master	Maricopa	98 0535739	6N	6W	26
350277	Mine Lab	Maricopa	98 0535740	6N	6W	26
350278	Lobo	Maricopa	98 0535741	6N	6W	26
350279	Webster Mine	Maricopa	98 0535742	6N	6W	26
350280	Whistler	Maricopa	98 0535743	6N	6W	26
350281	Wickenburg	Maricopa	98 0535744	6N	6W	26

VERIFIED 12/15/98

RECEIVED
B.L.M. AZ STATE OFFICE
1998 AUG 27 P 2: 38
PHOENIX, ARIZONA

The name and address of the owners of the Claim for which this is prepared is
Roadrunner Prospector's Club Inc.
P.O. Box 56804
Phoenix, AZ. 85079 **THIS IS NOT A CHANGE OF ADDRESS**

Signature: [signature] Agent

[signature] 8/25/98

OFFICIAL SEAL
ANNA D. WALTMAN
NOTARY PUBLIC-ARIZONA
MARICOPA COUNTY
My Comm. Expires Sept. [illegible] 2001

ENTERED IN COMPUTER
11/10/98

JES
19

When recorded mail to:

Name: Roadrunner Prospector's Club
Address: P.O. Box 56804
City/State/Zip: Phoenix, AZ. 85079

MAINTENANCE FEE PAYMENT IN LIEU OF ASSESSMENT WORK FOR THE UPCOMING ASSESSMENT YEAR BEGINNING SEPTEMBER 1, 1998.

AMC #	Claim Name	County	County Data	Township	Range	Section
326754	Keystone #1	Pinal	1922 836	5S	15E	4
326755	Keystone #2	Pinal	1922 838	5S	15E	4
326756	Keystone #3	Pinal	1922 840	5S	15E	4
326757	Keystone #4	Pinal	1922 842	5S	15E	4
326758	Keystone #5	Pinal	1922 844	5S	15E	4
326759	Keystone #6	Pinal	1922 846	5S	15E	4
326760	Keystone #7	Pinal	1922 848	5S	15E	4
326761	Keystone #8	Pinal	1922 850	5S	15E	4
326762	Keystone #9	Pinal	1922 852	5S	15E	4
326763	Keystone #10	Pinal	1922 854	5S	15E	4
326764	Keystone #11	Pinal	1922 856	5S	15E	4
326765	Keystone #12	Pinal	1922 858	5S	15E	4
326766	Keystone #13	Pinal	1922 860	5S	15E	4
326767	Keystone #14	Pinal	1922 862	5S	15E	4
326768	Keystone #15	Pinal	1922 864	4S	15E	33
326769	Keystone #16	Pinal	1922 866	4S	15E	33
326770	Keystone #17	Pinal	1922 868	4S	15E	33
326771	Keystone #18	Pinal	1922 870	4S	15E	33

VERIFIED 8/25/98

RECEIVED
B.L.M. AZ STATE OFFICE
1998 AUG 27 P 2:38
PHOENIX, ARIZONA

The name and address of the owners of the Claim for which this is prepared is
Roadrunner Prospector's Club Inc.
P.O. Box 56804
Phoenix, AZ. 85079 **THIS IS NOT A CHANGE OF ADDRESS**

Signature: Paul Kruis Agent
Anna D Waltman 8/25/98

OFFICIAL SEAL
ANNA D WALTMAN
NOTARY PUBLIC-ARIZONA
MARICOPA COUNTY
My Comm Expires Sept 24, 2001

1 of 1

ENTERED IN COMPUTER
11/10/98

(18)

When recorded mail to:

Name: Roadrunner Prospector's Club
Address: P.O. Box 56804
City/State/Zip: Phoenix, AZ. 85079

MAINTENANCE FEE PAYMENT IN LIEU OF ASSESSMENT WORK FOR THE UPCOMING ASSESSMENT YEAR BEGINNING SEPTEMBER 1, 1998.

AMC #	Claim Name	County	County Data	Township	Range	Section
347608	Johnnie Lee	Pima	10610 574	19 S	16E	28
347609	Tom's Place	Pima	10610 578	19 S	16E	28

RECEIVED
B.L.M. AZ STATE OFFICE
1998 AUG 27 P 2:39
PHOENIX, ARIZONA

VERIFIED 8/27/98

The name and address of the owners of the Claim for which this is prepared is
Roadrunner Prospector's Club Inc.
P.O. Box 56804
Phoenix, AZ. 85079 **THIS IS NOT A CHANGE OF ADDRESS**

Signature: Paul Kunz Agent
Anna Waltman 8/25/98

1 of 1

OFFICIAL SEAL
ANNA D WALTMAN
NOTARY PUBLIC-ARIZONA
MARICOPA COUNTY
My Comm. Expires Sept 24, 2001

ENTERED IN COMPUTER
11/10/98

(2) TES

When recorded mail to:

Name: Roadrunner Prospector's Club
Address: P.O. Box 56804
City/State/Zip: Phoenix, AZ. 85079

MAINTENANCE FEE PAYMENT IN LIEU OF ASSESSMENT WORK FOR THE UPCOMING ASSESSMENT YEAR BEGINNING SEPTEMBER 1, 1998.

AMC #	Claim Name	County	County Data	Town-ship	Range	Section
38911	Diablo Placer	LaPaz	1089 958-959	4N	20W	24,25
232554	Megan Rose	LaPaz	85 16	4N	20W	26
248830	Sleeper	LaPaz	86 102	4N	20W	26
248832	Downstream	LaPaz	86 0567	4N	20W	26
259813	D6 Placer	LaPaz	86 4195	4N	20W	26
259814	Eastside Placed	LaPaz	86 4196	4N	20W	23
259815	Freeway Placer	LaPaz	86 4179	4N	20W	25
292017	C-6 Placer	LaPaz	86 6719	4N	20W	23
292924	CD7 Placer	LaPaz	86 6943	4N	20W	14,15,23

VERIFIED 10/15/98

RECEIVED
B.L.M. AZ STATE OFFICE
1998 AUG 27 P 2:39
PHOENIX, ARIZONA

The name and address of the owners of the Claim for which this is prepared is
Roadrunner Prospector's Club Inc.
P.O. Box 56804
Phoenix, AZ. 85079 **THIS IS NOT A CHANGE OF ADDRESS**

Signature: [signature]

[signature] 8/25/98

OFFICIAL SEAL
ANNA D. WALT[illegible]
NOTARY PUBLIC-ARIZONA
MARICOPA COUNTY
My Comm. Expires Sept 24, 2001

ENTERED IN COMPUTER
11/10/98 L

TES
9

When recorded mail to:

Name: Roadrunner Prospector's Club
Address: P.O. Box 56804
City/State/Zip: Phoenix, AZ. 85079

MAINTENANCE FEE PAYMENT IN LIEU OF ASSESSMENT WORK FOR THE UPCOMING ASSESSMENT YEAR BEGINNING SEPTEMBER 1, 1998.

AMC #	Claim Name	County	County Data	Town-ship	Range	Section
36282	Bedrock #1	Gila	340 453-454	1N	13E	11
36283	Bedrock #2	Gila	598 690-691	1N	13E	11
127666	Diamond #1	Gila	598 692-693	1N	13E	14
127668	Diamond #3	Gila	598 694-695	1N	13E	11
127669	Diamond #4	Gila	529 222-223	1N	13E	2
127667	Diamond #2	Gila	598 690-691	1N	13E	14
211542	The Gamble	Gila	601 997-998	1N	13E	11

VERIFIED 10/15/98

RECEIVED
B.L.M. AZ STATE OFFICE
1998 AUG 27 P 2:39
PHOENIX, ARIZONA

The name and address of the owners of the Claim for which this is prepared is
Roadrunner Prospector's Club Inc.
P.O. Box 56804
Phoenix, AZ. 85079 **THIS IS NOT A CHANGE OF ADDRESS**

Signature: Paul King Agent

8/25/98

ENTERED IN COMPUTER
11/10/98

(7)

When recorded mail to:

Name: Roadrunner Prospector's Club
Address: P.O. Box 56804
City/State/Zip: Phoenix, AZ. 85079

MAINTENANCE FEE PAYMENT IN LIEU OF ASSESSMENT WORK FOR THE UPCOMING ASSESSMENT YEAR BEGINNING SEPTEMBER 1, 1998.

AMC #	Claim Name	County	County Data	Township	Range	Section
11413	Wednesday Hope #4	Yavapai	1015 726	9.5N 10N	2E 2E	20 32
48976	Aquarius #1	Yavapai	0801 192	10N	2E	7
48977	Aquarius #3	Yavapai	0801 194	10N	2E	7 18
48978	Aquarius #4	Yavapai	0801 195	10N	2E	18
62606	Aquarius #2	Yavapai	1001 437	10N	2E	7
64830	Cat Claw	Yavapai	0912 239	9N	4W	6
74734	Sharon Lee #1	Yavapai	0912 397	11N	1E	35,36
74735	Sharon Lee #2	Yavapai	0912 398	11N	1E	35
74736	Sharon Lee #3	Yavapai	0912 399	10N	1E	2
74737	Sharon Lee #4	Yavapai	0912 400	10N	1E	1,2
76951	Merciful Heavens #2	Yavapai	0956 72	12N 11N	1W 1W	33 4
82213	Bean Bag #1	Yavapai	0965 338	12N	1W	28
89414	Bean Bag #2	Yavapai	1249 413	12N	1W	28
89420	Wolf 1	Yavapai	0961 673	11.5N	1E	31
89421	Wolf 2	Yavapai	0961 674	11.5N	1E	31
89422	Wolf 3	Yavapai	0961 675	11.5N	1E	31
89423	Wolf 4	Yavapai	0961 676	11.5N	1E	31
92803	Goodwin #1	Yavapai	1058 779	12N	1W	28 33

VERIFIED 8/13/98

RECEIVED
B.L.M. AZ STATE OFFICE
1998 AUG 27 P 2: 39
PHOENIX, ARIZONA

The name and address of the owners of the Claim for which this is prepared is
Roadrunner Prospector's Club Inc.
P.O. Box 56804
Phoenix, AZ. 85079 **THIS IS NOT A CHANGE OF ADDRESS**

Signature: Paul King Agent

OFFICIAL SEAL
ANNA D. WALTMAN
NOTARY PUBLIC-ARIZONA
MARICOPA COUNTY
My Comm Expires Sept. 24, 2001

Anna Waltman 8/25/98

ENTERED IN COMPUTER
11/10/98 L

(18) 188.

When recorded mail to:

Name: Roadrunner Prospector's Club
Address: P.O. Box 56804
City/State/Zip: Phoenix, AZ. 85079

MAINTENANCE FEE PAYMENT IN LIEU OF ASSESSMENT WORK FOR THE UPCOMING ASSESSMENT YEAR BEGINNING SEPTEMBER 1, 1998.

AMC #	Claim Name	County	County Data	Township	Range	Section
95198	Gold Palace I	Yavapai	1256 447-448	12N	1W	19
95199	Gold Palace II	Yavapai	1256 450-451	12N	1W	19
95200	Gold Palace III	Yavapai	1256 453-454	12N	1W	19
95201	Gold Palace IV	Yavapai	1256 456-457	12N	1W	19
95202	Gold Palace V	Yavapai	1256 459-460	12N	1W	19
95203	More Than Lot Of Rock	Yavapai	1256 462-463	12N	1W	19
95204	Lots Of Rock	Yavapai	1256 465-466	12N	1W	19
95205	Gold Palace VIII	Yavapai	1256 468-469	12N	1W	30
96051	JDR 1	Yavapai	1267 825-826	12.5N	2W	21
96052	JDR 2	Yavapai	1267 827-828	12.5N	2W	21
96053	JDR 3	Yavapai	1267 829-830	12.5N 13N	2W 2W	21 33
102389	Mandella 2 & 3	Yavapai	1293 289-290	10N	2E	30
112605	Laura Kay #1	Yavapai	1331 563-565	10N	1E	12,13
112606	Janet Lynn #2	Yavapai	1331 561	10N	1E	12,13
126534	Mandella 6	Yavapai	1371 335-336	10N	2E	31
126535	Mandella 7	Yavapai	1437 985	10N	2E	30
126536	Mandella 8	Yavapai	1371 339-340	10N	2E	30
126537	Mandella 9	Yavapai	1371 341-342	10N	2E	30
126538	Mandella 10	Yavapai	1371 343-344	10N	2E	31
129334	Mandella 12	Yavapai	1376 706-708	10N	2E	30
130489	Protecto #2	Yavapai	1381 826-827	12N	1W	33
142356	Donkey Mine #4	Yavapai	1422 292-293	12N	1W	33
157621	Mandella 14	Yavapai	1436 981-982	10N	2E	30

VERIFIED 8/25/98

RECEIVED
BLM AZ STATE OFFICE
1998 AUG 27 P 2:39
PHOENIX, ARIZONA

The name and address of the owners of the Claim for which this is prepared is

Roadrunner Prospector's Club Inc.
P.O. Box 56804
Phoenix, AZ. 85079 **THIS IS NOT A CHANGE OF ADDRESS**

Signature: Paul Kuiz Agent

Charlene Waltman 8/25/98

OFFICIAL SEAL
ANNA D. WALTMAN
NOTARY PUBLIC-ARIZONA
MARICOPA COUNTY
My Comm. Expires Sept. 30, 2001

ENTERED IN COMP
11/10/98 L

TB 23

When recorded mail to:

Name: Roadrunner Prospector's Club
Address: P.O. Box 56804
City/State/Zip: Phoenix, AZ. 85079

MAINTENANCE FEE PAYMENT IN LIEU OF ASSESSMENT WORK FOR THE UPCOMING ASSESSMENT YEAR BEGINNING SEPTEMBER 1, 1998.

AMC #	Claim Name	County	County Data		Town-ship	Range	Section
170911	Wednesday Hope #1	Yavapai	1467	691	10N	2E	31
174224	Big Rock #1	Yavapai	1469	76-77	12N	1W	12,11
174225	Big Rock #2	Yavapai	1469	78-79	12N	1W	10
191670	Roadrunner #1	Yavapai	1514	754-755	12.5N	1W	25
191671	Roadrunner #2	Yavapai	1514	756-757	12.5N	1W	25
196365	Turkey Buzzard #1	Yavapai	1529	712	11N	3E	30
235841	Betty 4	Yavapai	1713	778	12N	1W	14
235842	Betty 5	Yavapai	1713	780	12N	1W	14
236096	Gary's Place #1A	Yavapai	1714	194	12N	1W	14
244561	Gold Dust #2	Yavapai	1781	512	11N	3E	30
258455	Turkey Buzzard Ext.	Yavapai	1838	870	11N	3E	30
258456	Turkey Buzzard #2	Yavapai	1838	872	11N	3E	30
258457	Turkey Buzzard #3	Yavapai	1838	874	11N	3E	30
258458	Turkey Buzzard #4	Yavapai	1838	876	11N	3E	30
280730	Camp #1	Yavapai	2016	295	12N	1W	28,33
280731	Camp #2	Yavapai	2017	343-344	12N	1W	33
281321	Camp #3	Yavapai	2017	952	12N	1W	28
281322	Camp #4	Yavapai	2017	954	12N	1W	28
300332	Wolf 5	Yavapai	2208	526-527	11.5N	1E	31
300333	Wolf 6	Yavapai	2208	524-525	11N	1E	6
313839	RR Humbug #1	Yavapai	2352	464	8N	1E	31
313840	RR Humbug #2	Yavapai	2352	401	8N	1E	31

VERIFIED 12/15/98

RECEIVED
B.L.M. STATE OFFICE
1998 AUG 27 P 2:39
PHOENIX, ARIZONA

The name and address of the owners of the Claim for which this is prepared is
Roadrunner Prospector's Club Inc.
P.O. Box 56804
Phoenix, AZ. 85079 **THIS IS NOT A CHANGE OF ADDRESS**

Signature: [signature]

[signature] 8/25/98

OFFICIAL SEAL
ANNA D. WALTMAN
NOTARY PUBLIC-ARIZONA
MARICOPA COUNTY
My Comm. Expires Sept. 24, 2001

ENTERED IN COMPUTER
11/10/98

TES.
22

When recorded mail to:

Name: Roadrunner Prospector's Club
Address: P.O. Box 56804
City/State/Zip: Phoenix, AZ. 85079

MAINTENANCE FEE PAYMENT IN LIEU OF ASSESSMENT WORK FOR THE UPCOMING ASSESSMENT YEAR BEGINNING SEPTEMBER 1, 1998.

AMC #	Claim Name	County	County Data		Township	Range	Section
314304	Oro De Valenzuela	Yavapai	3436	378-002	11N	1E	14
314631	RR Humbug #3	Yavapai	2360	845	8N	1E	29,30,31
316493	Aquarius Extension	Yavapai	2402	767	10N	2E	18
321061	Lefty #2	Yavapai	2479	560-561	8N	1E	30
327992	Hidden Treasure	Yavapai	2702	537-538	12N	2W	25,30,36
328593	CeeDee #2	Yavapai	2742	961	8N	1W	5
328594	CeeDee #3	Yavapai	2742	963	8N	1W	5
328595	CeeDee #4	Yavapai	2742	965	8N	1W	5
328597	CeeDee #7	Yavapai	2742	969	8N	1W	4
328598	CeeDee #8	Yavapai	2742	971	8N	1W	4
328600	D. Udder 2	Yavapai	2742	975	8N	1W	14
328601	D. Udder 3	Yavapai	2742	977	8N	1W	14
328602	D. Udder 4	Yavapai	2742	979	8N	1W	14
328603	D. Udder 5	Yavapai	2742	981	8N	1W	23
328604	D. Udder 6	Yavapai	2742	983	8N	1W	23
328605	Burro #1	Yavapai	2742	988-989	12N	1W	33
328606	Burro #2	Yavapai	2742	986-978	11N	1W	4
335315	Lady Bug	Yavapai	3072	835-003	13N	2W	33
336288	Brave #1	Yavapai	3124	365-366	10N	2W	6
336289	Brave #2	Yavapai	3124	367-368	10N	2W	6
336290	Brave #3	Yavapai	3124	369-370	10N	2W	6
336291	Brave #4	Yavapai	3124	371-372	10N	2W	6

VERIFIED 8/15/98 JC

RECEIVED
B.L.M. AZ STATE OFFICE
1998 AUG 27 P 2:39
PHOENIX, ARIZONA

The name and address of the owners of the Claim for which this is prepared is
Roadrunner Prospector's Club Inc.
P.O. Box 56804
Phoenix, AZ. 85079 **THIS IS NOT A CHANGE OF ADDRESS**

Signature: Paul Kuzy Agent

Angela Saltman 8/25/98

OFFICIAL SEAL
ANNA D WALTMAN
NOTARY PUBLIC-ARIZONA
MARICOPA COUNTY
My Comm Expires Sept

11/10/98

ES 23

When recorded mail to:

Name: Roadrunner Prospector's Club
Address: P.O. Box 56804
City/State/Zip: Phoenix, AZ. 85079

MAINTENANCE FEE PAYMENT IN LIEU OF ASSESSMENT WORK FOR THE UPCOMING ASSESSMENT YEAR BEGINNING SEPTEMBER 1, 1998.

AMC #	Claim Name	County	County Data	Township	Range	Section
328690	Calf #2	Yavapai	2746 689	8N	1W	10
328691	Calf #3	Yavapai	2746 691	8N	1W	10
328692	Calf #4	Yavapai	2746 693	8N	1W	10
328693	Calf #5	Yavapai	2746 695	8N	1W	10
328694	D. Udder 7	Yavapai	2746 697	8N	1W	23
328695	D. Udder 8	Yavapai	2746 699	8N	1W	23
328696	D. Udder 9	Yavapai	2746 701	8N	1W	14
328703	CeeDee #1	Yavapai	2746 703	8N	1W	5
328704	CeeDee #5	Yavapai	2746 705	8N	1W	5
328705	Genes Dream	Yavapai	2746 707-708	9.5N	2E	20,21
329318	Blasted Flats	Yavapai	2777 216	11N	1W	4
329388	Bad Luck	Yavapai	2780 912-913	12N	1W	14 23
329389	No Luck	Yavapai	2780 914-915	12N	1W	23
329390	Good Luck	Yavapai	2780 916-917	12N	1W	23 24
329391	Great Luck	Yavapai	2780 918-919	12N	1W	24
329392	Clinton	Yavapai	2780 920-921	12N 12N	1W 2W	30 25
329393	Clyde	Yavapai	2780 922-923	12N 12N	1W 2W	30 25
329394	Bonny	Yavapai	2780 924-925	12N	1W	30

VERIFIED 8/13/98

RECEIVED
B.L.M. AZ STATE OFFICE
1998 AUG 27 P 2:39
PHOENIX, ARIZONA

The name and address of the owners of the Claim for which this is prepared is

Roadrunner Prospector's Club Inc.
P.O. Box 56804
Phoenix, AZ. 85079 **THIS IS NOT A CHANGE OF ADDRESS**

Signature: Paul Kuiz Agent

Anna D Waltman 8/25/98

OFFICIAL SEAL
ANNA D WALTMAN
NOTARY PUBLIC-ARIZONA
MARICOPA COUNTY
My Comm Expires Sept 24, 2001

ENTERED IN COMPUTER
11/10/98

18

When recorded mail to:

Name: Roadrunner Prospector's Club
Address: P.O. Box 56804
City/State/Zip: Phoenix, AZ. 85079

MAINTENANCE FEE PAYMENT IN LIEU OF ASSESSMENT WORK FOR THE UPCOMING ASSESSMENT YEAR BEGINNING SEPTEMBER 1, 1998.

AMC #	Claim Name	County	County Data	Township	Range	Section
344338	Ambush Canyon	Yavapai	3353 481-482	7N	2W	10
344339	Hideout	Yavapai	3353 483-484	7N	2W	10
344340	Hold-up Creek	Yavapai	3353 485-486	7N	2W	10
344341	Picnic Placer	Yavapai	3353 487-488	7N	2W	10
344342	Katti's Place	Yavapai	3353 489-490	7N	2W	11
344343	Tres Creeks	Yavapai	3353 491-492	7N	2W	10
344344	Bitter Creek Stage Stop	Yavapai	3353 461-462	7N	2W	9
344345	Dos Creeks	Yavapai	3353 463-464	7N	2W	9
344346	Grand View	Yavapai	3353 465-466	7N	2W	9
344347	Patty Lou	Yavapai	3353 467-468	7N	2W	9
344348	Up There	Yavapai	3353 469-470	7N	2W	9
344349	Wild Burro	Yavapai	3353 471-472	7N	2W	9
344350	Bitter Creek Flats	Yavapai	3353 473-474	7N	2W	11
344351	Champie	Yavapai	3353 475-476	8N	1W	28
344352	Horseshoe Bend	Yavapai	3353 477-478	8N	1W	28
344353	Red Creek	Yavapai	3353 479-480	8N	1W	28
345304	Resort # 1	Yavapai	3426 885-002	8N	1W	23
345305	Resort # 2	Yavapai	3426 885-002	8N	1W	23

VERIFIED 8/25/98

RECEIVED
B.L.M. AZ STATE OFFICE
1998 AUG 27 P 2:39
PHOENIX, ARIZONA

The name and address of the owners of the Claim for which this is prepared is
Roadrunner Prospector's Club Inc.
P.O. Box 56804
Phoenix, AZ. 85079 **THIS IS NOT A CHANGE OF ADDRESS**

Signature: Ward King Agent

Anna Waltman 8/25/98

OFFICIAL SEAL
ANNA D. WALTMAN
NOTARY PUBLIC-ARIZONA
MARICOPA COUNTY
My Comm. Expires Sept 28, 1999

ENTERED IN COMPUTER
11/10/98

18

When recorded mail to:

Name: Roadrunner Prospector's Club
Address: P.O. Box 56804
City/State/Zip: Phoenix, AZ. 85079

MAINTENANCE FEE PAYMENT IN LIEU OF ASSESSMENT WORK FOR THE UPCOMING ASSESSMENT YEAR BEGINNING SEPTEMBER 1, 1998.

AMC #	Claim Name	County	County Data	Town-ship	Range	Section
327930	Red Bird # 7	Maricopa	93 0897433	7N	3W	17
327931	Red Bird # 8	Maricopa	93 0897432	7N	3W	20
328302	Red Bird # 9	Maricopa	93 0897431	7N	3W	17
328303	Red Bird # 10	Maricopa	93 0819961	7N	3W	17

RECEIVED
B.L.M. AZ STATE OFFICE
1998 AUG 27 P 2:39
PHOENIX, ARIZONA

VERIFIED 12/15/98

The name and address of the owners of the Claim for which this is prepared is
Roadrunner Prospector's Club Inc.
P.O. Box 56804
Phoenix, AZ. 85079 **THIS IS NOT A CHANGE OF ADDRESS**

Signature: [signature] Agent

OFFICIAL SEAL
AURORA C. ROCHA
NOTARY PUBLIC - ARIZONA
MARICOPA COUNTY
My Comm. Expires Sept. 28, 2001

STATE OF ARIZONA
COUNTY OF MARICOPA } ss.
This instrument was acknowledged before me this 26 day of Aug, 19 98, by Aurora C Rocha
In witness whereof I herewith set my hand and official seal.
Aurora C Rocha, NOTARY PUBLIC

ENTERED IN COMPUTER
11/10/98

TES
(H)

Form 1370-41
(March 1984)

UNITED STATES
DEPARTMENT OF THE INTERIOR
BUREAU OF LAND MANAGEMENT

RECEIPT AND ACCOUNTING ADVICE

NO. 2389783 04

SM/AZ 08/27/98

Subject: CLAIM MAINTENANCE FEE 1999 (2068) 2 113 13 20,600.00

Applicant:

ROADRUNNER PROSPECTOR'S
CLUB, INC.
P. O. BOX 56801
PHOENIX, AZ 85079

Remitter: SAME - CK #3717

Assignor:

LEASE MANAGEMENT DATA ☐NEW ☐UPDATE ☐PAYMENT

ORIGINAL SERIAL NO.	ASG.	TYPE	ST.	CTY.	FUND SYMBOL	ACRES/UNITS	RATE
AMC 125406, ET AL							

AMOUNT	ANV. DATE	EXP. DATE	BILL CYC.	S/C	DISTRICT	NEXT BILL	MISC. DATA	U of M	ACTUAL UNITS

ASSIGNMENT SERIAL NO.	ASG.	TYPE	ST.	CTY.	FUND SYMBOL	ACRES/UNITS	RATE

AMOUNT	ANV. DATE	EXP. DATE	BILL CYC.	S/C	DISTRICT	NEXT BILL	MISC. DATA	U of M	ACTUAL UNITS

APPLY REMITTANCE

ACTION	FUND SYMBOL	CTY.	AMOUNT
FILING FEE			
RENTAL			
UNEARNED			
REFUND			
TOTAL			
AMOUNT DUE			

Remarks:

BY: DATE:

☐ Lease in Escrow?
☐ KGS?
☐ Auto Escalates?
☐ Auto Renew?

Of Interest?
Operating Rights?
Operator
Bond Filed?

FOR MMS USE ONLY

BILLEE NUMBER		FOREST REFUGE
OCS SECTION CODE		

CASE FOLDER COPY

AMC 95207

95198-

Maintenance Fee Payment

for 1999 $100.00

Bureau of Land Management
Aiiz State office
222 N. Central Ave
Phoenix AZ 85004-2203

The claim is in Yavapai Co.
BLM Serial No AMC 95207
Name Gold King V

Co Book Docket 1256 Page 444-445-446

RECEIVED
BUREAU OF
LAND MANAGEMENT
Aug 17 10 00 AM '98
ARIZONA
STATE OFFICE
PHOENIX, ARIZONA

claimants Name

Karl T. Frey
Emily J. Frey
Karl T. Frey

Address

2415 N. Page Springs Rd.
Cornville AZ 86326

Ph 520-639-9513

VERIFIED
AUG 19 1998

ENTERED IN COMPUTER
8/18/98

KARL & EMILY FREY
2615 N Page Springs Rd
Cornville, AZ 86325

BLM. Ariz State office
222 N. Central Ave.
Phoenix AZ. 85004-2203

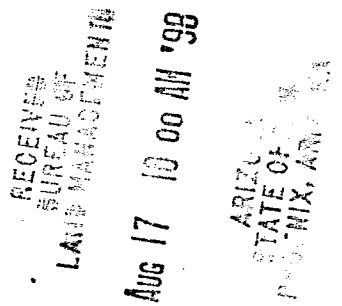

Form 1370--41
(March 1984)

UNITED STATES
PARTMENT OF THE INTERIOR
BUREAU OF LAND MANAGEMENT

RECEIPT AND ACCOUNTING ADVICE

NO. 2389380 04

TC/AZ 08/17/98

Subject: CLAIM MAINTENANCE FEE 1999 2 28 13 100.00

Applicant:

KARL FREY
2615 N PAGE SPRINGS RD
CORNVILLE AZ 86325

CK 4083
Remitter: 520 639-9513

Assignor:

LEASE MANAGEMENT DATA ☐NEW ☐UPDATE ☐PAYMENT

ORIGINAL SERIAL NO.	ASG.	TYPE	ST.	CTY.	FUND SYMBOL	ACRES/UNITS	RATE
AMC 95207							

AMOUNT	ANV. DATE	EXP. DATE	BILL CYC.	S/C	DISTRICT	NEXT BILL	MISC. DATA	U of M	ACTUAL UNITS

ASSIGNMENT SERIAL NO.	ASG.	TYPE	ST.	CTY.	FUND SYMBOL	ACRES/UNITS	RATE

AMOUNT	ANV. DATE	EXP. DATE	BILL CYC.	S/C	DISTRICT	NEXT BILL	MISC. DATA	U of M	ACTUAL UNITS

APPLY REMITTANCE

ACTION	FUND SYMBOL	CTY.	AMOUNT
FILING FEE			
RENTAL			
UNEARNED			
REFUND			
TOTAL			
AMOUNT DUE			

Remarks:

BY: DATE:

☐ Lease in Escrow?
☐ KGS?
☐ Auto Escalates?
☐ Auto Renew?

Of Interest?
Operating Rights?
Operator
Bond Filed?

FOR MMS USE ONLY

BILLEE NUMBER		FOREST REFUGE
OCS SECTION CODE		

CASE FOLDER COPY

When recorded mail to:

Name: Roadrunner Prospector's Club
Address: P.O. Box 56804
City/State/Zip: Phoenix, AZ. 85079

95198
96051
102389
112605
126534
130488
142355
129333
157621

MAINTENANCE FEE PAYMENT IN LIEU OF ASSESSMENT WORK FOR THE UPCOMING ASSESSMENT YEAR BEGINNING SEPTEMBER 1, 1997.

AMC #	Claim Name	County	County Data	Township	Range	Section
95198	Gold Palace I	Yavapai	1256 447-448	12N	1W	19
95199	Gold Palace II	Yavapai	1256 450-451	12N	1W	19
95200	Gold Palace III	Yavapai	1256 453-454	12N	1W	19
95201	Gold Palace IV	Yavapai	1256 456-457	12N	1W	19
95202	Gold Palace V	Yavapai	1256 459-460	12N	1W	19
95203	More Than Lot Of Rock	Yavapai	1256 462-463	12N	1W	19
95204	Lots Of Rock	Yavapai	1256 465-466	12N	1W	19
95205	Gold Palace VIII	Yavapai	1256 468-469	12N	1W	30
96051	JDR 1	Yavapai	1267 825-826	12.5N	2W	21
96052	JDR 2	Yavapai	1267 827-828	12.5N	2W	21
96053	JDR 3	Yavapai	1267 829-830	12.5N 13N	2W 2W	21 33
102389	Mandella 2 & 3	Yavapai	1293 289-290	10N	2E	30
112605	Laura Kay #1	Yavapai	1331 563-565	10N	1E	12,13
112606	Janet Lynn #2	Yavapai	1331 561	10N	1E	12,13
126534	Mandella 6	Yavapai	1371 335-336	10N	2E	31
126535	Mandella 7	Yavapai	1437 985	10N	2E	30
126536	Mandella 8	Yavapai	1371 339-340	10N	2E	30
126537	Mandella 9	Yavapai	1371 341-342	10N	2E	30
126538	Mandella 10	Yavapai	1371 343-344	10N	2E	31
129334	Mandella 12	Yavapai	1376 706-708	10N	2E	30
130489	Protecto #2	Yavapai	1381 826-827	12N	1W	33
142356	Donkey Mine #4	Yavapai	1422 292-293	12N	1W	33
157621	Mandella 14	Yavapai	1436 981-982	10N	2E	30

The name and address of the owners of the Claim for which this is prepared is
Roadrunner Prospector's Club Inc.
P.O. Box 56804
Phoenix, AZ. 85079 **THIS IS NOT A CHANGE OF ADDRESS**

Signature: David Keig (Agent)

RECEIVED
BLM AZ STATE OFFICE
AUG 28 12 29 PM '97
PHOENIX, ARIZONA

ENTERED IN COMPUTER
1/29/98 do

23

Form 1370-41
(March 1984)

UNITED STATES
EPARTMENT OF THE INTERIOR
BUREAU OF LAND MANAGEMENT

RECEIPT AND ACCOUNTING ADVICE

NO. 2372771 04

TC/AZ 08/28/97

Subject: CLAIM MAINTENANCE FEE 1998 - 199 2 52 13 19,900.00

Applicant:

ROADRUNNER PROSPECTORS CLUB
3935 N 31ST AVE
PHOENIX AZ 85017

CK 3382

Remitter: 602-274-2521

Assignor:

LEASE MANAGEMENT DATA ☐NEW ☐UPDATE ☐PAYMENT

ORIGINAL SERIAL NO.	ASG.	TYPE	ST.	CTY.	FUND SYMBOL	ACRES/UNITS	RATE
AMC 314631, ET AL							

AMOUNT	ANV. DATE	EXP. DATE	BILL CYC.	S/C	DISTRICT	NEXT BILL	MISC. DATA	U of M	ACTUAL UNITS

ASSIGNMENT SERIAL NO.	ASG.	TYPE	ST.	CTY.	FUND SYMBOL	ACRES/UNITS	RATE

AMOUNT	ANV. DATE	EXP. DATE	BILL CYC.	S/C	DISTRICT	NEXT BILL	MISC. DATA	U of M	ACTUAL UNITS

APPLY REMITTANCE

ACTION	FUND SYMBOL	CTY.	AMOUNT
FILING FEE			
RENTAL			
UNEARNED			
REFUND			
TOTAL			
AMOUNT DUE			

Remarks:

BY: DATE:

☐ Lease in Escrow?
☐ KGS? Of Interest?
☐ Auto Escalates? Operating Rights?
☐ Auto Renew? Operator
Bond Filed?

FOR MMS USE ONLY

BILLEE NUMBER		FOREST REFUGE
OCS SECTION CODE		

Tony Smith made copies.

ACCOUNTING ADVICE COPY

AMC
95198
RB

Maintenance Fee Payment
for 1998 -$100.00

Bureau of Land Management
Ariz. State Office
222 N. Central Ave
Phoenix AZ. 85004-2203

RECEIVED
BUREAU OF
LAND MANAGEMENT
AUG 20 9 49 AM '97
ARIZONA
STATE OFFICE
PHOENIX, ARIZONA

The claim is in Yavapai Co.

BLM Serial No AMC 95209

Name Gold King V

Co Book Docket 1256 Page HHH-HH5-HH6

Claimants Names

Karl T. Frey
Emily J Frey

Karl Frey

Address 2015 N. Page Springs Rd.
Cornville AZ 86325

PH 520-639-9513

ENTERED IN COMPUTER
9-11-97 SR

Form 1370-41
(March 1984)

UNITED STATES
DEPARTMENT OF THE INTERIOR
BUREAU OF LAND MANAGEMENT

RECEIPT AND ACCOUNTING ADVICE

NO. 2372375 04

TC/AZ 08/20/97

Subject:
CLAIM MAINTENANCE FEE 1998 2 26 13 100.00

Applicant:

THE KARL T & EMILY J FREY
2615 N PAGE SPRINGS RD
CORNVILLE AZ 86325

Remitter: CK 4106

Assignor:

LEASE MANAGEMENT DATA ☐NEW ☐UPDATE ☐PAYMENT

ORIGINAL SERIAL NO.	ASG.	TYPE	ST.	CTY.	FUND SYMBOL	ACRES/UNITS	RATE
AMC 95207							

AMOUNT	ANV. DATE	EXP. DATE	BILL CYC.	S/C	DISTRICT	NEXT BILL	MISC. DATA	U of M	ACTUAL UNITS

ASSIGNMENT SERIAL NO.	ASG.	TYPE	ST.	CTY.	FUND SYMBOL	ACRES/UNITS	RATE

AMOUNT	ANV. DATE	EXP. DATE	BILL CYC.	S/C	DISTRICT	NEXT BILL	MISC. DATA	U of M	ACTUAL UNITS

APPLY REMITTANCE

ACTION	FUND SYMBOL	CTY.	AMOUNT
FILING FEE			
RENTAL			
UNEARNED			
REFUND			
TOTAL			
AMOUNT DUE			

Remarks:

BY: DATE:

☐ Lease in Escrow?
☐ KGS?
☐ Auto Escalates?
☐ Auto Renew?

Of Interest?
Operating Rights?
Operator
Bond Filed?

FOR MMS USE ONLY

BILLEE NUMBER		FOREST REFUGE
OCS SECTION CODE		

CASE FOLDER COPY

38911
232554
248357
259812
292617
292924
32689
329388
314626
321061
327992
328593
336288
64830
170911
174224
191670
196365
235841
236096
244561
252917
258455
328689

281311
30032
313836
95198
96051
102384
112605
126334
129334
130488
142355
11413
48976
62606
74734
76950
82212
89414
329318
326754
126405
247112
308434
326311

329013
329944
329809
331232
333426

36282
127666
211542.

Form 1370-41
(March 1984)

UNITED STATES
DEPARTMENT OF THE INTERIOR
BUREAU OF LAND MANAGEMENT

RECEIPT AND ACCOUNTING ADVICE

NO. 2263366

TC/AZ 08/23/96

Subject:
CLAIM MAINT 1997 - 190 & TRANSFER - 1 2 36 13 18,000.00
Applicant: 2 36 12 5.00

ROADRUNNER PROSPECTOR'S CLUB
3935 N 31ST AVE
PHOENIX AZ 85017

Remitter: SAME AS CK 3029
602-274-2521

Assignor:

LEASE MANAGEMENT DATA ☐NEW ☐UPDATE ☐PAYMENT

ORIGINAL SERIAL NO.	ASG.	TYPE	ST.	CTY.	FUND SYMBOL	ACRES/UNITS	RATE
AMC 36282, ET AL							

AMOUNT	ANV. DATE	EXP. DATE	BILL CYC.	S/C	DISTRICT	NEXT BILL	MISC. DATA	U of M	ACTUAL UNIT

ASSIGNMENT SERIAL NO.	ASG.	TYPE	ST.	CTY.	FUND SYMBOL	ACRES/UNITS	RATE

AMOUNT	ANV. DATE	EXP. DATE	BILL CYC.	S/C	DISTRICT	NEXT BILL	MISC. DATA	U of M	ACTUAL UNIT

APPLY REMITTANCE

ACTION	FUND SYMBOL	CTY.	AMOUNT
FILING FEE			
RENTAL			
UNEARNED			
REFUND			
TOTAL			
AMOUNT DUE			

Remarks:

BY: DATE:

☐ Lease in Escrow?
☐ KGS? Of Interest?
☐ Auto Escalates? Operating Rights?
☐ Auto Renew? Operator
Bond Filed?

FOR MMS USE ONLY

BILLEE NUMBER		FOREST REFUGE
OCS SECTION CODE		

COLLECTION VOUCHER COPY

When recorded mail to:

Name: Roadrunner Prospector's Club
Address: P.O. Box 56804
City/State/Zip: Phoenix, AZ. 85079

MAINTENANCE FEE PAYMENT IN LIEU OF ASSESSMENT WORK FOR THE UPCOMING ASSESSMENT YEAR BEGINNING SEPTEMBER 1, 1996.

AMC #	Claim Name	County	County Data	Township	Range	Section
36282	Bedrock #1	Gila	340 453-454	1N	13E	11
36283	Bedrock #2	Gila	598 690-691	1N	13E	11
127666	Diamond #1	Gila	598 692-693	1N	13E	14
127668	Diamond #3	Gila	598 694-695	1N	13E	11
127669	Diamond #4	Gila	529 222-223	1N	13E	2
127667	Diamond #2	Gila	598 690-691	1N	13E	14
211542	The Gamble	Gila	601 997-998	1N	13E	11

RECEIVED
BLM AZ STATE OFFICE
AUG 23 2 26 PM '96
PHOENIX, ARIZONA

The name and address of the owners of the Claim for which this is prepared is
Roadrunner Prospector's Club Inc.
P.O. Box 56804
Phoenix, AZ. 85079 **THIS IS NOT A CHANGE OF ADDRESS**

Signature: Michael Grant - Agent

When recorded mail to:

Name: Roadrunner Prospector's Club
Address: P.O. Box 56804
City/State/Zip: Phoenix, AZ. 85079

MAINTENANCE FEE PAYMENT IN LIEU OF ASSESSMENT WORK FOR THE UPCOMING ASSESSMENT YEAR BEGINNING SEPTEMBER 1, 1996.

AMC #	Claim Name	County	County Data	Township	Range	Section
329013	Jake #4	Maricopa	94 0021775	7N	3W	29
329014	Tonto Blue #1	Maricopa	94 0021776	6N	5E	10
329015	Tonto Blue #2	Maricopa	94 0021777	6N	5E	10,11
329016	Tonto Blue #3	Maricopa	94 0021778	6N	5E	11
329017	Tonto Blue #4	Maricopa	94 0021779	6N	5E	11
329018	Tonto Blue #5	Maricopa	94 0021780	6N	5E	11
329019	Tonto Blue #6	Maricopa	94 0021781	6N	5E	11
329020	RR #1	Maricopa	94 0021782	6N	4W	1
329021	RR #2	Maricopa	94 0021783	6N	4W	1
329022	RR #3	Maricopa	94 0021784	6N	4W	1
329023	RR #4	Maricopa	94 0021785	6N	4W	1
339964	RR #5	Maricopa	96 0488373	6N	4W	1
339965	RR #6	Maricopa	96 0488374	6N	4W	1
329800	Gypsy Moth 1	Maricopa	94 0218517	7N	3W	21
329801	Gypsy Moth 2	Maricopa	94 0218518	7N	3W	21
331233	Red Basin #1	Maricopa	94 0383049	6N	6W	26
333426	La Siesta #1	Maricopa	94 0185054	7N	3W	30
333427	La Siesta #3	Maricopa	94 0185054	7N	3W	30

RECEIVED
B.L.M. AZ STATE OFFICE
AUG 23 2 26 PM '96
PHOENIX, ARIZONA

The name and address of the owners of the Claim for which this is prepared is

Roadrunner Prospector's Club Inc.
P.O. Box 56804
Phoenix, AZ. 85079 **THIS IS NOT A CHANGE OF ADDRESS**

Signature: Michael Grant - Agent

When recorded mail to:

Name: Roadrunner Prospector's Club
Address: P.O. Box 56804
City/State/Zip: Phoenix, AZ. 85079

MAINTENANCE FEE PAYMENT IN LIEU OF ASSESSMENT WORK FOR THE UPCOMING ASSESSMENT YEAR BEGINNING SEPTEMBER 1, 1996.

AMC #	Claim Name	County	County Data	Township	Range	Section
126406	La Siesta #2	Maricopa	15049 221-222	7N	3W	30
247112	Sando	Maricopa	85 0559653	7N	3W	28
291104	Cass #2	Maricopa	92 0366284	7N	3W	29
308433	Ocotillo #1	Maricopa	90 0506459	7N	3W	17 20
308434	Ocotillo #2	Maricopa	90 0506460	7N	3W	17,18
326311	Carrie #1	Maricopa	93 0174157	7N	3W	31
326312	Carrie #2	Maricopa	93 0174158	7N	3W	31
326313	Carrie #3	Maricopa	93 0174160	7N	3W	30
326314	Carrie #4	Maricopa	93 0174159	7N	3W	30
326315	Pennyweight #1	Maricopa	93 0174148	7N	3W	29
326316	Pennyweight #2	Maricopa	93 0174156	7N	3W	29
326317	Gold Club #1	Maricopa	93 0174154	7N	4W	13
326318	Gold Club #2	Maricopa	93 0174151	7N	4W	13
326319	Pat	Maricopa	93 0174152	7N	3W	31
326322	Double R	Maricopa	93 0174149	6N	4W	12
326323	Jake #1	Maricopa	93 0174147	7N	3W	29
326324	Jake #2	Maricopa	93 0174146	7N	3W	29
326325	Jake #3	Maricopa	93 0174145	7N	3W	29
326326	Ocotillo #3	Maricopa	93 0174155	7N	3W	17
326327	Pilgram #1	Maricopa	93 0174153	7N	3W	31
328698	Cass #4	Maricopa	93 0885578	7N	3W	29
328699	Cass #5	Maricopa	93 0885577	7N	3W	29
328700	Cass #6	Maricopa	93 0885576	7N	3W	29
328701	Cass #7	Maricopa	93 0885575	7N	3W	29
328702	Cass #8	Maricopa	93 0885574	7N	3W	29

The name and address of the owners of the Claim for which this is prepared is
Roadrunner Prospector's Club Inc.
P.O. Box 56804
Phoenix, AZ. 85079 **THIS IS NOT A CHANGE OF ADDRESS**

Signature: Michael Grant - Agent

RECEIVED
BLM AZ STATE OFFICE
AUG 23 2 26 PM '96
PHOENIX, ARIZONA

When recorded mail to:

Name: Roadrunner Prospector's Club
Address: P.O. Box 56804
City/State/Zip: Phoenix, AZ. 85079

MAINTENANCE FEE PAYMENT IN LIEU OF ASSESSMENT WORK FOR THE UPCOMING ASSESSMENT YEAR BEGINNING SEPTEMBER 1, 1996.

AMC #	Claim Name	County	County Data	Town-ship	Range	Section
326754	Keystone #1	Pinal	1922 836	5S	15E	4
326755	Keystone #2	Pinal	1922 838	5S	15E	4
326756	Keystone #3	Pinal	1922 840	5S	15E	4
326757	Keystone #4	Pinal	1922 842	5S	15E	4
326758	Keystone #5	Pinal	1922 844	5S	15E	4
326759	Keystone #6	Pinal	1922 846	5S	15E	4
326760	Keystone #7	Pinal	1922 848	5S	15E	4
326761	Keystone #8	Pinal	1922 850	5S	15E	4
326762	Keystone #9	Pinal	1922 852	5S	15E	4
326763	Keystone #10	Pinal	1922 854	5S	15E	4
326764	Keystone #11	Pinal	1922 856	5S	15E	4
326765	Keystone #12	Pinal	1922 858	5S	15E	4
326766	Keystone #13	Pinal	1922 860	5S	15E	4
326767	Keystone #14	Pinal	1922 862	5S	15E	4
326768	Keystone #15	Pinal	1922 864	4S	15E	33
326769	Keystone #16	Pinal	1922 866	4S	15E	33
326770	Keystone #17	Pinal	1922 868	4S	15E	33
326771	Keystone #18	Pinal	1922 870	4S	15E	33

RECEIVED
B.L.M. AZ STATE OFFICE
AUG 23 2 26 PM '96
PHOENIX, ARIZONA

The name and address of the owners of the Claim for which this is prepared is
Roadrunner Prospector's Club Inc.
P.O. Box 56804
Phoenix, AZ. 85079 **THIS IS NOT A CHANGE OF ADDRESS**

Signature: Michael Grant - Agent

18 ✓ 20

When recorded mail to:

Name: Roadrunner Prospector's Club
Address: P.O. Box 56804
City/State/Zip: Phoenix, AZ. 85079

MAINTENANCE FEE PAYMENT IN LIEU OF ASSESSMENT WORK FOR THE UPCOMING ASSESSMENT YEAR BEGINNING SEPTEMBER 1, 1996.

AMC #	Claim Name	County	County Data	Township	Range	Section
11413	Wednesday Hope #4	Yavapai	1015 726	9.5N 10N	2E 2E	20 32
48976	Aquarius #1	Yavapai	0801 192	10N	2E	7
48977	Aquarius #3	Yavapai	0801 194	10N	2E	7 18
48978	Aquarius #4	Yavapai	0801 195	10N	2E	18
62606	Aquarius #2	Yavapai	1001 437	10N	2E	7
74734	Sharon Lee #1	Yavapai	0912 397	11N	1E	35,36
74735	Sharon Lee #2	Yavapai	0912 398	11N	1E	35
74736	Sharon Lee #3	Yavapai	0912 399	10N	1E	2
74737	Sharon Lee #4	Yavapai	0912 400	10N	1E	1,2
76951	Merciful Heavens #2	Yavapai	0956 72	12N 11N	1W 1W	33 4
82213	Bean Bag #1	Yavapai	0965 338	12N	1W	28
89414	Bean Bag #2	Yavapai	1249 413	12N	1W	28
89420	Wolf 1	Yavapai	0961 673	11.5N	1E	31
89421	Wolf 2	Yavapai	0961 674	11.5N	1E	31
89422	Wolf 3	Yavapai	0961 675	11.5N	1E	31
89423	Wolf 4	Yavapai	0961 676	11.5N	1E	31
92803	Goodwin #1	Yavapai	1058 779	12N	1W	28 33
329318	Blasted Flats	Yavapai	2777 216	11N	1W	4

RECEIVED
BLM AZ STATE OFFICE
AUG 23 2 26 PM '96
PHOENIX, ARIZONA

The name and address of the owners of the Claim for which this is prepared is

Roadrunner Prospector's Club Inc.
P.O. Box 56804
Phoenix, AZ. 85079 **THIS IS NOT A CHANGE OF ADDRESS**

Signature: Michael Grant - Agent

When recorded mail to:

Name: Roadrunner Prospector's Club
Address: P.O. Box 56804
City/State/Zip: Phoenix, AZ. 85079

MAINTENANCE FEE PAYMENT IN LIEU OF ASSESSMENT WORK FOR THE UPCOMING ASSESSMENT YEAR BEGINNING SEPTEMBER 1, 1996.

AMC #	Claim Name	County	County Data	Township	Range	Section
95198	Gold Palace I	Yavapai	1256 447-448	12N	1W	19
95199	Gold Palace II	Yavapai	1256 450-451	12N	1W	19
95200	Gold Palace III	Yavapai	1256 453-454	12N	1W	19
95201	Gold Palace IV	Yavapai	1256 456-457	12N	1W	19
95202	Gold Palace V	Yavapai	1256 459-460	12N	1W	19
95203	More Than Lot Of Rock	Yavapai	1256 462-463	12N	1W	19
95204	Lots Of Rock	Yavapai	1256 465-466	12N	1W	19
95205	Gold Palace VIII	Yavapai	1256 468-469	12N	1W	30
96051	JDR 1	Yavapai	1267 825-826	12.5N	2W	21
96052	JDR 2	Yavapai	1267 827-828	12.5N	2W	21
96053	JDR 3	Yavapai	1267 829-830	12.5N 13N	2W 2W	21 33
102389	Mandella 2 & 3	Yavapai	1293 289-290	10N	2E	30
112605	Laura Kay #1	Yavapai	1331 563-565	10N	1E	12,13
112606	Janet Lynn #2	Yavapai	1331 561	10N	1E	12,13
126534	Mandella 6	Yavapai	1371 335-336	10N	2E	31
126535	Mandella 7	Yavapai	1437 985	10N	2E	30
126536	Mandella 8	Yavapai	1371 339-340	10N	2E	30
126537	Mandella 9	Yavapai	1371 341-342	10N	2E	30
126538	Mandella 10	Yavapai	1371 343-344	10N	2E	31
129334	Mandella 12	Yavapai	1376 706-708	10N	2E	30
130489	Protecto #2	Yavapai	1381 826-827	12N	1W	33
142356	Donkey Mine #4	Yavapai	1422 292-293	12N	1W	33
157621	Mandella 14	Yavapai	1436 981-982	10N	2E	30

The name and address of the owners of the Claim for which this is prepared is
Roadrunner Prospector's Club Inc.
P.O. Box 56804
Phoenix, AZ. 85079 **THIS IS NOT A CHANGE OF ADDRESS**

Signature: Michael Grant - Agent

RECEIVED
AZ STATE OFFICE
Aug 23 2 25 PM '96
PHOENIX, ARIZONA

When recorded mail to:

Name: Roadrunner Prospector's Club
Address: P.O. Box 56804
City/State/Zip: Phoenix, AZ. 85079

MAINTENANCE FEE PAYMENT IN LIEU OF ASSESSMENT WORK FOR THE UPCOMING ASSESSMENT YEAR BEGINNING SEPTEMBER 1, 1996.

AMC #	Claim Name	County	County Data	Township	Range	Section
170911	Wednesday Hope #1	Yavapai	1467 691	10N	2E	31
174224	Big Rock #1	Yavapai	1469 76-77	12N	1W	12,11
174225	Big Rock #2	Yavapai	1469 78-79	12N	1W	10
191670	Roadrunner #1	Yavapai	1514 754-755	12.5N	1W	25
191671	Roadrunner #2	Yavapai	1514 756-757	12.5N	1W	25
196365	Turkey Buzzard #1	Yavapai	1529 712	11N	3E	30
235841	Betty 4	Yavapai	1713 778	12N	1W	14
235842	Betty 5	Yavapai	1713 780	12N	1W	14
236096	Gary's Place #1A	Yavapai	1714 194	12N	1W	14
244561	Gold Dust #2	Yavapai	1781 512	11N	3E	30
252917	Lots Of Rock	Yavapai	1822 940	12N	1W	19
252918	More Than Lots Of Rock	Yavapai	1822 942	12N	1W	19
258455	Turkey Buzzard Ext.	Yavapai	1838 870	11N	3E	30
258456	Turkey Buzzard #2	Yavapai	1838 872	11N	3E	30
258457	Turkey Buzzard #3	Yavapai	1838 874	11N	3E	30
258458	Turkey Buzzard #4	Yavapai	1838 876	11N	3E	30
280730	Camp #1	Yavapai	2016 295	12N	1W	28,33
280731	Camp #2	Yavapai	2017 343-344	12N	1W	33
281321	Camp #3	Yavapai	2017 952	12N	1W	28
281322	Camp #4	Yavapai	2017 954	12N	1W	28
300332	Wolf 5	Yavapai	2208 526-527	11.5N	1E	31
300333	Wolf 6	Yavapai	2208 524-525	11N	1E	6
313839	RR Humbug #1	Yavapai	2352 464	8N	1E	31
313840	RR Humbug #2	Yavapai	2352 401	8N	1E	31

RECEIVED
BLM AZ STATE OFFICE
AUG 23 2 26 PM '96
PHOENIX, ARIZONA

The name and address of the owners of the Claim for which this is prepared is
Roadrunner Prospector's Club Inc,
P.O. Box 56804
Phoenix, AZ. 85079 **THIS IS NOT A CHANGE OF ADDRESS**

Signature: Michael Grant - Agent

When recorded mail to:

Name: Roadrunner Prospector's Club
Address: P.O. Box 56804
City/State/Zip: Phoenix, AZ. 85079

MAINTENANCE FEE PAYMENT IN LIEU OF ASSESSMENT WORK FOR THE UPCOMING ASSESSMENT YEAR BEGINNING SEPTEMBER 1, 1996.

AMC #	Claim Name	County	County Data		Town-ship	Range	Section
314631	RR Humbug #3	Yavapai	2360	845	8N	1E	29,30,31
316493	Aquarius Extension	Yavapai	2402	767	10N	2E	18
321061	Lefty #2	Yavapai	2479	560-561	8N	1E	30
327992	Hidden Treasure	Yavapai	2702	537-538	12N	2W	25,30,36
328593	CeeDee #2	Yavapai	2742	961	8N	1W	5
328594	CeeDee #3	Yavapai	2742	963	8N	1W	5
328595	CeeDee #4	Yavapai	2742	965	8N	1W	5
328596	CeeDee #6	Yavapai	2742	967	8N	1W	4,5
328597	CeeDee #7	Yavapai	2742	969	8N	1W	4
328598	CeeDee #8	Yavapai	2742	971	8N	1W	4
328600	D. Udder 2	Yavapai	2742	975	8N	1W	14
328601	D. Udder 3	Yavapai	2742	977	8N	1W	14
328602	D. Udder 4	Yavapai	2742	979	8N	1W	14
328603	D. Udder 5	Yavapai	2742	981	8N	1W	23
328604	D. Udder 6	Yavapai	2742	983	8N	1W	23
328605	Burro #1	Yavapai	2742	988-989	12N	1W	33
328606	Burro #2	Yavapai	2742	986-978	11N	1W	4
336288	Brave #1	Yavapai	3124	365-366	10N	2W	6
336289	Brave #2	Yavapai	3124	367-368	10N	2W	6
336290	Brave #3	Yavapai	3124	369-370	10N	2W	6
336291	Brave #4	Yavapai	3124	371-372	10N	2W	6
64830	Cat Claw	Yavapai	0912	239	9N	4W	6

RECEIVED
B.L.M. AZ STATE OFFICE
AUG 23 2 27 PM '96
PHOENIX, ARIZONA

The name and address of the owners of the Claim for which this is prepared is
Roadrunner Prospector's Club Inc.
P.O. Box 56804
Phoenix, AZ. 85079 **THIS IS NOT A CHANGE OF ADDRESS**

Signature: Michael Grant

When recorded mail to:

Name: Roadrunner Prospector's Club
Address: P.O. Box 56804
City/State/Zip: Phoenix, AZ. 85079

MAINTENANCE FEE PAYMENT IN LIEU OF ASSESSMENT WORK FOR THE UPCOMING ASSESSMENT YEAR BEGINNING SEPTEMBER 1, 1996.

AMC #	Claim Name	County	County Data	Township	Range	Section
328690	Calf #2	Yavapai	2746 689	8N	1W	10
328691	Calf #3	Yavapai	2746 691	8N	1W	10
328692	Calf #4	Yavapai	2746 693	8N	1W	10
328693	Calf #5	Yavapai	2746 695	8N	1W	10
328694	D. Udder 7	Yavapai	2746 697	8N	1W	23
328695	D. Udder 8	Yavapai	2746 699	8N	1W	23
328696	D. Udder 9	Yavapai	2746 701	8N	1W	14
328703	CeeDee #1	Yavapai	2746 703	8N	1W	5
328704	CeeDee #5	Yavapai	2746 705	8N	1W	5
328705	Genes Dream	Yavapai	2746 707-708	9.5N	2E	20,21
329388	Bad Luck	Yavapai	2780 912-913	12N	1W	14 23
329389	No Luck	Yavapai	2780 914-915	12N	1W	23
329390	Good Luck	Yavapai	2780 916-917	12N	1W	23 24
329391	Great Luck	Yavapai	2780 918-919	12N	1W	24
329392	Clinton	Yavapai	2780 920-921	12N 12N	1W 2W	30 25
329393	Clyde	Yavapai	2780 922-923	12N 12N	1W 2W	30 25
329394	Bonny	Yavapai	2780 924-925	12N	1W	30

RECEIVED
B.L.M. AZ STATE OFFICE
AUG 23 2 27 PM '96
PHOENIX, ARIZONA

The name and address of the owners of the Claim for which this is prepared is
Roadrunner Prospector's Club Inc.
P.O. Box 56804
Phoenix, AZ. 85079 **THIS IS NOT A CHANGE OF ADDRESS**

Signature: Michael Grant - Agent

When recorded mail to:

Name: Roadrunner Prospector's Club
Address: P.O. Box 56804
City/State/Zip: Phoenix, AZ. 85079

MAINTENANCE FEE PAYMENT IN LIEU OF ASSESSMENT WORK FOR THE UPCOMING ASSESSMENT YEAR BEGINNING SEPTEMBER 1, 1996.

AMC #	Claim Name	County	County Data	Town-ship	Range	Section
38911	Diablo Placer	LaPaz	1089 958-959	4N	20W	24,25
232554	Megan Rose	LaPaz	85 16	4N	20W	26
248830	Sleeper	LaPaz	86 102	4N	20W	26
248832	Downstream	LaPaz	86 0567	4N	20W	26
259813	D6 Placer	LaPaz	86 4195	4N	20W	26
259814	Eastside Placed	LaPaz	86 4196	4N	20W	23
259815	Freeway Placer	LaPaz	86 4179	4N	20W	25
292017	C-6 Placer	LaPaz	86 6719	4N	20W	23
292924	CD7 Placer	LaPaz	86 6943	4N	20W	14,15,23

RECEIVED
B.L.M. AZ STATE OFFICE
AUG 23 2 27 PM '96
PHOENIX, ARIZONA

The name and address of the owners of the Claim for which this is prepared is
Roadrunner Prospector's Club Inc.
P.O. Box 56804
Phoenix, AZ. 85079 **THIS IS NOT A CHANGE OF ADDRESS**

Signature: Michael Grant - Agent

54

95198
SR

Maintenance Fee Payment
1997

Bureau of Land Management
Arizona State Office
3707 N 7th St
Phoenix AZ 85014

The claim is in Yavapai Co.

BLM Serial No AMC 95207

Name Gold King V

Co. Book Docket 1256 Page 444-445-446

RECEIVED
BUREAU OF
LAND MANAGEMENT
AUG 26 10 31 AM '96
ARIZONA
STATE OFFICE
PHOENIX, ARIZONA

Claimants Names

Karl T. Frey
Emily J. Frey
Karl T Frey

Change of Address

2615 N. Page Springs Rd
Cornville AZ 86325

10/3/96 SR EKS

Phone- 520-639-9513

ENTERED IN COMPUTER

Change of address entered in Computer 10/10/96 SR

Form 1370-4I
(March 1984)

UNITED STATES
DEPARTMENT OF THE INTERIOR
BUREAU OF LAND MANAGEMENT

RECEIPT AND ACCOUNTING ADVICE

NO. 2263457 04

TC/AZ 08/26/96

Subject: CLAIM MAINTENANCE FEE 1997 - 1 2 80 13 100.00

Applicant:

KARL T FREY
2615 N PAGE SPRINGS RD
CORNVILLE AZ 86325

Remitter: SAME AS CK 3789

Assignor:

LEASE MANAGEMENT DATA ☐NEW ☐UPDATE ☐PAYMENT

ORIGINAL SERIAL NO.	ASG.	TYPE	ST.	CTY.	FUND SYMBOL	ACRES/UNITS	RATE
AMC 95207							

AMOUNT	ANV. DATE	EXP. DATE	BILL CYC.	S/C	DISTRICT	NEXT BILL	MISC. DATA	U of M	ACTUAL UNITS

ASSIGNMENT SERIAL NO.	ASG.	TYPE	ST.	CTY.	FUND SYMBOL	ACRES/UNITS	RATE

AMOUNT	ANV. DATE	EXP. DATE	BILL CYC.	S/C	DISTRICT	NEXT BILL	MISC. DATA	U of M	ACTUAL UNITS

APPLY REMITTANCE

ACTION	FUND SYMBOL	CTY.	AMOUNT
FILING FEE			
RENTAL			
UNEARNED			
REFUND			
TOTAL			
AMOUNT DUE			

Remarks: AMC 95207

BY: DATE:

☐ Lease in Escrow?
☐ KGS? Of Interest?
☐ Auto Escalates? Operating Rights?
☐ Auto Renew? Operator
Bond Filed?

FOR MMS USE ONLY

BILLEE NUMBER		FOREST REFUGE
OCS SECTION CODE		

UNEARNED FILE COPY

370-41
(March 1984)

UNITED STATES
DEPARTMENT OF THE INTERIOR
BUREAU OF LAND MANAGEMENT

RECEIPT AND ACCOUNTING ADVICE

NO. 2263457 04

TC/AZ 08/26/96

Subject: CLAIM MAINTENANCE FEE 1997 - 1 2 80 13 100.00

Applicant:

KARL T FREY
2615 N PAGE SPRINGS RD
CORNVILLE AZ 86325

Remitter: SAME AS CK 3789

Assignor:

LEASE MANAGEMENT DATA ☐NEW ☐UPDATE ☐PAYMENT

ORIGINAL SERIAL NO.	ASG.	TYPE	ST.	CTY.	FUND SYMBOL	ACRES/UNITS	RATE
AMC 95207							

AMOUNT	ANV. DATE	EXP. DATE	BILL CYC.	S/C	DISTRICT	NEXT BILL	MISC. DATA	U of M	ACTUAL UNITS

ASSIGNMENT SERIAL NO.	ASG.	TYPE	ST.	CTY.	FUND SYMBOL	ACRES/UNITS	RATE

AMOUNT	ANV. DATE	EXP. DATE	BILL CYC.	S/C	DISTRICT	NEXT BILL	MISC. DATA	U of M	ACTUAL UNITS

APPLY REMITTANCE

ACTION	FUND SYMBOL	CTY.	AMOUNT
FILING FEE			
RENTAL			
UNEARNED			
REFUND			
TOTAL			
AMOUNT DUE			

Remarks:

BY: DATE:

☐ Lease in Escrow?
☐ KGS?
☐ Auto Escalates?
☐ Auto Renew?

Of Interest?
Operating Rights?
Operator
Bond Filed?

FOR MMS USE ONLY

BILLEE NUMBER		FOREST REFUGE
OCS SECTION CODE		

Change of address entered in Computer 10/10/96 [illegible]

CASE FOLDER COPY

$100.00 MAINTENANCE FEE PAYMENT FOR 1995 IN LIEU OF ASSESSMENT DUE ON OR BEFORE AUGUST 31, 1994

BUREAU OF LAND MANAGEMENT
ARIZONA STATE OFFICE
3707 N. 7TH STREET
PHOENIX, ARIZONA 85014 (OR)
P. O. BOX 16563, ZIP CODE 85011

236096 126534
244560 129334
252917 157621

102389
281321
95198
96051 DLL

COUNT: 22 $2,200.00
FOR OFFICIAL USE ONLY

B L M SERIAL NUMBERS — NAMES OF CLAIMS/SITES

A MC	281321	THRU A MC	281322 ✓	Camp #3 - #4 ✓
A MC	95198	THRU A MC	95202 ✓	Gold Palace #1 - #5 ✓
A MC	96051	THRU A MC	96053 ✓	JDR #1 - #3 ✓

(OR) IF NOT CONSECUTIVE NUMBERS, LIST SEPARATELY BELOW:

B L M SERIAL NUMBERS		NAMES OF CLAIMS/SITES
A MC	236096 ✓	Garys Place #1 ✓
A MC	244561 ✓	Gold Dust #2 ✓
A MC	95205 ✓	Gold Palace #8 ✓
A MC	92803 ✓	Goodwin #1 ✓
A MC	112606	Janet Lynn #2 ✓
A MC	112605 ✓	Laura Kay #1 ✓
A MC	95204 ✓	Lots of Rock ✓
A MC	252917 ✓	Lots of Rock ✓
A MC	126538 ✓	Mandala 10 ✓
A MC	129334	Mandala 12 ✓
A MC	157621	Mandala 14 ✓
A MC	102389	Mandala 2/3 ✓

CLAIMANT'S NAME: Roadrunner Prospectors Club, Inc.

ADDRESS: P. O. Box 56804

CITY: Phoenix STATE: Arizona

PHONE: (602) 274-2521 ZIP: 85079

☐ CHECK HERE IF THIS IS A CHANGE OF ADDRESS.

TIME STAMP

RECEIVED
B.L.M. AZ STATE OFFICE
AUG 29 11 11 AM '94
PHOENIX, ARIZONA

FOR OFFICIAL USE ONLY

ENTERED INTO COMPUTER: 10-3-94 (DATE) JB (INITIALS) E. Hale (VERIFIED)

Form 1370-41
(March 1984)

UNITED STATES
DEPARTMENT OF THE INTERIOR
BUREAU OF LAND MANAGEMENT

RECEIPT AND ACCOUNTING ADVICE

NO. 2024737

RS/AZ 08/29/94

OK

Subject: CLAIM MAINTENANCE FEE 1995 (173) 2 90 13 17,500.00

Applicant:

ROADRUNNER PROSPECTORS CLUB
P.O. BOX 56804
PHOENIX, AZ 85079

SAME - CK #2397

Remitter: (602) 274-2521

Assignor:

OVER →

LEASE MANAGEMENT DATA ☐NEW ☐UPDATE ☐PAYMENT

ORIGINAL SERIAL NO.	ASG.	TYPE	ST.	CTY.	FUND SYMBOL	ACRES/UNITS	RATE
AMC 326754, ET AL							

AMOUNT	ANV. DATE	EXP. DATE	BILL CYC.	S/C	DISTRICT	NEXT BILL	MISC. DATA	U of M	ACTUAL UNITS

ASSIGNMENT SERIAL NO.	ASG.	TYPE	ST.	CTY.	FUND SYMBOL	ACRES/UNITS	RATE

AMOUNT	ANV. DATE	EXP. DATE	BILL CYC.	S/C	DISTRICT	NEXT BILL	MISC. DATA	U of M	ACTUAL UNITS

APPLY REMITTANCE

ACTION	FUND SYMBOL	CTY.	AMOUNT
FILING FEE			
RENTAL			
UNEARNED			
REFUND			
TOTAL			
AMOUNT DUE			

Remarks:
326754-326771
326311-326319
326322-326327
329388-329395
327992
36282-36283
127666-127669
308433-308434
292017
292924
259813-815
38911
248830-832
232554
294601
235841-842
174224-225
280730-731

BY: 21154-2 DATE:

☐ Lease in Escrow?
☐ KGS?
☐ Auto Escalates?
☐ Auto Renew?

Of Interest?
Operating Rights?
Operator
Bond Filed?

FOR MMS USE ONLY

BILLEE NUMBER		FOREST REFUGE
OCS SECTION CODE		

OVER

CASE FOLDER COPY

291104
126406
247112
48976 - 48978
62606
316493
82213
89414
142356
321061
281321-281322
95198-205
96051-053
23609.6
244561
92803
112605-112606
252917-918
126534-538
129334
157621
102389
74734
258455
76951
130489
313839-840
314631
191670-671
328694-696
196365
170911
89420-423
300332-300333
11413
329013-023
328698-328705
328689-693
329800-801
328593-606

~~[illegible]~~ ~~358455~~

$100.00 MAINTENANCE FEE PAYMENT FOR 1995 IN LIEU OF ASSESSMENT DUE ON OR BEFORE AUGUST 31, 1994

95198.

BUREAU OF LAND MANAGEMENT
ARIZONA STATE OFFICE
3707 N. 7TH STREET
PHOENIX, ARIZONA 85014 (OR)
P. O. BOX 16563, ZIP CODE 85011

170911
76950
252917.
130488.
~~313839~~
314626
191670
196365
313836

126534. (17 plus #5)
74734.
258455 DLL JB

COUNT: 23 $2,300.00
FOR OFFICIAL USE ONLY

B L M SERIAL NUMBERS — NAMES OF CLAIMS/SITES

A MC	126534	THRU A MC 126537 ✓	Mandala 6 - 9 ✓
A MC	74734	THRU A MC 74737 ✓	Sharon Lee #1 - #4 ✓
A MC	258456	THRU A MC 258458	Turkey Buzzard #2 - #4 ✓

(OR) IF NOT CONSECUTIVE NUMBERS, LIST SEPARATELY BELOW:

B L M SERIAL NUMBERS		NAMES OF CLAIMS/SITES
A MC	76951 ✓	Merciful Heavens #2 ✓
A MC	95203 ✓	More than Lots of Rock ✓
A MC	252918 ✓	More than Lots of Rock ✓
A MC	130489 ✓	Protecto #2 ✓
A MC	313839)	RR Humbug #1)
A MC	313840)	RR Humbug #2)
A MC	314631 ✓	RR Humbug #3 ✓
A MC	191670)	Roadrunner #1)
A MC	191671)	Roadrunner #2)
A MC	196365 ✓	Turkey Buzzard #1 ✓
A MC	258455 ✓	Turkey Buzzard Ext ✓
A MC	170911 ✓	Wednesday Hope #1 ✓

CLAIMANT'S NAME: Roadrunner Prospectors Club, Inc.

ADDRESS: P. O. Box 56804

CITY: Phoenix STATE: Arizona

PHONE: (602) 274-2521 ZIP: 85079

☐ CHECK HERE IF THIS IS A CHANGE OF ADDRESS.

TIME STAMP

RECEIVED
B.L.M. AZ STATE OFFICE
AUG 29 | 41 PM '94
PHOENIX, ARIZONA

FOR OFFICIAL USE ONLY

ENTERED INTO COMPUTER: 10-3-94 (DATE) JAB (INITIALS) 10-25-94 sr (VERIFIED)

Form 1370-41
(March 1984)

UNITED STATES
DEPARTMENT OF THE INTERIOR
BUREAU OF LAND MANAGEMENT

RECEIPT AND ACCOUNTING ADVICE

NO. 2124737

RS/AZ 08/29/94

Subject: CLAIM MAINTENANCE FEE 1993 (ITEM 2 90 13 17,500.00 OK

Applicant:

ROADRUNNER PROSPECTORS CLUB
P.O. BOX 56804
PHOENIX, AZ 85079

SAME - CK #2397
Remitter: (602) 274-2521

Assignor:

OVER =>

LEASE MANAGEMENT DATA ☐NEW ☐UPDATE ☐PAYMENT

ORIGINAL SERIAL NO.	ASG.	TYPE	ST.	CTY.	FUND SYMBOL	ACRES/UNITS	RATE
AMC 326754, ET AL							

AMOUNT	ANV. DATE	EXP. DATE	BILL CYC.	S/C	DISTRICT	NEXT BILL	MISC. DATA	U of M	ACTUAL UNITS

ASSIGNMENT SERIAL NO.	ASG.	TYPE	ST.	CTY.	FUND SYMBOL	ACRES/UNITS	RATE

AMOUNT	ANV. DATE	EXP. DATE	BILL CYC.	S/C	DISTRICT	NEXT BILL	MISC. DATA	U of M	ACTUAL UNITS

APPLY REMITTANCE

ACTION	FUND SYMBOL	CTY.	AMOUNT
FILING FEE			
RENTAL			
UNEARNED			
REFUND			
TOTAL			
AMOUNT DUE			

Remarks:

326754-326771
326311-326319
326322-326327
329388-329395
327992
36282-36283
127666-127669
308433-308434
BY: 21154-2

292017
292924
259813-815
38911
248830-832
232554-
294601
235841-842
174224-225
280730-731
DATE:

☐ Lease in Escrow?
☐ KGS? Of Interest?
☐ Auto Escalates? Operating Rights?
☐ Auto Renew? Operator
Bond Filed?

FOR MMS USE ONLY

BILLEE NUMBER		FOREST REFUGE	
OCS SECTION CODE			

108 - OVER

CASE FOLDER COPY

291104
126406
247112
48976 - 48978
62606
316493
82213
89414
142356
321061
281321-281322
95198-205
96051-053
236096
244561
92803
112605-112606
252917-918
126534-538
129334
157621
102389
74734-7
258455-8
76951
130489
313839-840
314631
191670-671
328694-696
196365
170911
89420-423
300332-300333
11413
329013-023
328698-328705
328689-693
329800-801
328593-606

$100.00 MAINTENANCE FEE PAYMENT
FOR 1995 IN LIEU OF ASSESSMENT
DUE ON OR BEFORE AUGUST 31, 1994

BUREAU OF LAND MANAGEMENT
ARIZONA STATE OFFICE
3707 N. 7TH STREET
PHOENIX, ARIZONA 85014 (OR)
P. O. BOX 16563, ZIP CODE 85011

AMC 95207

COUNT: 1 $ 100.00 sqm 8/15/94
FOR OFFICIAL USE ONLY

B L M SERIAL NUMBERS — NAMES OF CLAIMS/SITES

A MC 95207 THRU A MC _____ Gold King IV

A MC _____ THRU A MC _____

A MC _____ THRU A MC _____

(OR) IF NOT CONSECUTIVE NUMBERS, LIST SEPARATELY BELOW:

B L M SERIAL NUMBERS — NAMES OF CLAIMS/SITES

A MC _____

A MC _____

A MC _____

A MC _____

A MC _____

A MC _____

A MC _____

A MC _____

A MC _____

A MC _____

A MC _____

A MC _____

RECEIVED
BLM AZ STATE OFFICE
Aug 15 '94
9:00 A.M.
PHOENIX, ARIZONA

CLAIMANT'S NAME: Karl & Emily Frey

ADDRESS: 308 E. Hillview

CITY: Winslow STATE: AZ

PHONE: (602) 289-3032 ZIP: 86047

TIME STAMP

☐ CHECK HERE IF THIS IS A CHANGE OF ADDRESS.

FOR OFFICIAL USE ONLY

ENTERED INTO COMPUTER: 8-22-94 (DATE) JB (INITIALS) 8-25-94 E. Stahl (VERIFIED)

Form 1370-41
(March 1984)

UNITED STATES
DEPARTMENT OF THE INTERIOR
BUREAU OF LAND MANAGEMENT

RECEIPT AND ACCOUNTING ADVICE

NO. 2062137

04

SM/AZ 08/15/94

Subject: CLAIM MAINTENANCE FEE 1995 (1) 2 33 13 old 100.00

Applicant:
KARL FREY
308 E. HILLVIEW
WINSLOW, AZ 86047

Remitter: SAME - CK #3179
602-209-3032

Assignor:

LEASE MANAGEMENT DATA ☐NEW ☐UPDATE ☐PAYMENT

ORIGINAL SERIAL NO.	ASG.	TYPE	ST.	CTY.	FUND SYMBOL	ACRES/UNITS	RATE
AMC 95207							

AMOUNT	ANV. DATE	EXP. DATE	BILL CYC.	S/C	DISTRICT	NEXT BILL	MISC. DATA	U of M	ACTUAL UNITS

ASSIGNMENT SERIAL NO.	ASG.	TYPE	ST.	CTY.	FUND SYMBOL	ACRES/UNITS	RATE

AMOUNT	ANV. DATE	EXP. DATE	BILL CYC.	S/C	DISTRICT	NEXT BILL	MISC. DATA	U of M	ACTUAL UNITS

APPLY REMITTANCE

ACTION	FUND SYMBOL	CTY.	AMOUNT
FILING FEE			
RENTAL			
UNEARNED			
REFUND			
TOTAL			
AMOUNT DUE			

Remarks: AMC 95207

BY: DATE:

☐ Lease in Escrow?
☐ KGS? Of Interest?
☐ Auto Escalates? Operating Rights?
☐ Auto Renew? Operator
Bond Filed?

FOR MMS USE ONLY

BILLEE NUMBER		FOREST REFUGE
OCS SECTION CODE		

CASE FOLDER COPY

ROADRUNNER PROSPECTORS' CLUB, INC.
P.O. Box 56804 • Phoenix, Arizona 85079

to BLM

Rental fees of $200 each for 1993 and 1994 continued.

281321 112605
142355 252917
321061 126534
236096 129334
244561 157621
102389
76950
95198
313836 130488
314626 92803 191670

Claim Name	AMC #
Camp #3	281321
Camp #4	281322
Donkey Mine #4	142356
Lefty #2	321061
Garys Place #1	236096
Gold Dust #2	244561
Gold Palace #1	95198
Gold Palace #2	95199
Gold Palace #3	95200
Gold Palace #4	95201
Gold Palace #5	95202
Gold Palace #8	95205
Goodwin #1	92803
JDR #1	96051
JDR #2	96052
JDR #3	96053
Janet Lynn #2	112606
Laura Kay #1	112605

Claim name	AMC #
Lots of Rock	95204
Lots of Rock	252917
Mandala 10	126538
Mandala 12	129334
Mandala 14	157621
Mandala 2/3	102389
Mandala 6	126534
Mandala 7	126535
Mandala 8	126536
Mandala 9	126537
Merciful Heavens #2	76951
More than Lots of Rock	95203
More than Lots of Rock	252918
Protecto #2	130489
RR Humbug #1	313839
RR Humbug #2	313840
RR Humbug #3	314631
Roadrunner #1	191670
Roadrunner #2	191671

SR

RECEIVED
B.L.M. AZ STATE OFFICE
AUG 30 9 44 AM '93
PHOENIX, ARIZONA

93 + 94
ENTERED IN COMPUTER
10-15-93
Srivas

STATE OF ARIZONA, County of _____ } ss.

I hereby certify that the within instrument was filed and recorded | Fee No.:

In Docket No. _____, Page _____

INDEXED & MICROFILMED

When recorded mail to:
Karl Frey
308 E. Hillview
Winslow AZ 86047

INSTRUMENT # 9236658
OFFICIAL RECORDS OF
YAVAPAI COUNTY
PATSY C. JENNEY
REQUEST OF:
KARL FREY
DATE: 08/27/92 TIME: 15:00
FEE: 5.00 SC: 4.00 PT: 1.00
BOOK 2525 PAGE 279 PAGES: 001 : $

Deputy Recorder

FEE $5 / $4 / PT $5 / $1 / $ 15

AFFIDAVIT OF PERFORMANCE OF ANNUAL WORK

95198 TD

State of Arizona
County of Yavapai } ss AMC 95209

RECEIVED SEP 29 '92 BLM AZ STATE OFFICE PHOENIX, ARIZONA

1. Karl Frey & Emily Frey
Name
308 E. Hillview
Address
Winslow Az. 86047
City State Zip

being duly sworn according to law deposes and says that they are a citizen of the United States more than eighteen years of age and that all of the facts set forth in this affidavit are true and correct according to the best of their knowledge, information and belief.

2. That they are personally acquainted with the mining claim named Gold King V situate in the Hassayampa Mining District, Yavapai County, Arizona, the location of which is recorded in the office of the County Recorder of that County, Book 1256, Page 114, 115, 116. Notice of location is posted in Section 26, Township 12½ N, Range 2 W, G&SRB&M.

3. That between the dates of July 6-1992 and Aug 27-1992 at least One Hundred dollars ($ 100.00) dollars worth of work and improvements were done and performed upon this claim not including location work.

4. The work and improvements were made by and at the expense of, Karl & Emily Frey, owners of the mine for the purpose of complying with the laws of the United States pertaining to assessments or annual work.

5. James A. Vilter

were the names of the persons employed by the owner who labored to do the work and improvements.

6. The work and improvements done were ReGraded road on South ~~East~~ End of Claim for easier access to Claim. Road 29 was graded through the Claim

Dated 8-27-92

Karl F Frey
Signature

Subscribed to and sworn before me, a Notary Public, this 27th day of August, 1992, by Karl Frey

My Commission expires _____

OFFICIAL SEAL
DANA V. YAW
NOTARY PUBLIC - STATE OF ARIZONA
YAVAPAI COUNTY
My Commission Expires Aug 20, 1995

Dana V. Yaw
Notary Public

BOOK 2525 PAGE 279

Form 1370-41
(March 1984)

UNITED STATES
DEPARTMENT OF THE INTERIOR
BUREAU OF LAND MANAGEMENT

RECEIPT AND ACCOUNTING ADVICE

NO. 1925736 04

CP/AZ 09/30/92

Subject: AFFIDAVITS OF ASSESSMENT WORK (1) 2 12 12 5.00

Applicant:
KARL T. FREY, ET AL
308 E. HIIIVIEW
WINSLOW, AZ 86047

Remitter: SAME - CK #12556
289-3032

Assignor:

LEASE MANAGEMENT DATA ☐NEW ☐UPDATE ☐PAYMENT

ORIGINAL SERIAL NO.	ASG.	TYPE		ST.	CTY.	FUND SYMBOL				ACRES/UNITS	RATE
AMC 95207											

AMOUNT	ANV. DATE	EXP. DATE	BILL CYC.	S/C	DISTRICT	NEXT BILL	MISC. DATA	U of M	ACTUAL UNITS

ASSIGNMENT SERIAL NO.	ASG.	TYPE		ST.	CTY.	FUND SYMBOL				ACRES/UNITS	RATE

AMOUNT	ANV. DATE	EXP. DATE	BILL CYC.	S/C	DISTRICT	NEXT BILL	MISC. DATA	U of M	ACTUAL UNITS

APPLY REMITTANCE

ACTION	FUND SYMBOL	CTY.	AMOUNT
FILING FEE			
RENTAL			
UNEARNED			
REFUND			
TOTAL			
AMOUNT DUE			

Remarks:

ACK. CP

BY: DATE:

☐ Lease in Escrow?
☐ KGS?
☐ Auto Escalates?
☐ Auto Renew?

Of Interest?
Operating Rights?
Operator
Bond Filed?

FOR MMS USE ONLY

BILLEE NUMBER		FOREST REFUGE
OCS SECTION CODE		

CASE FOLDER COPY

INDEXED & MICROFILMED

RUSH

INSTRUMENT # 9252139
OFFICIAL RECORDS OF
YAVAPAI COUNTY
LINDA S. WEEDON
REQUEST OF:
ROADRUNNER PROSPECTORS CLUB
DATE: 12/02/92 TIME: 12:15
FEE: 5.00 SC: 4.00 PT: 1.00
BOOK 2564 PAGE 781 PAGES: 002

AZ-3850-1 (July 1992)

Return Document to:

~~ROADRUNNER PROSPECTORS' CLUB, INC.~~
~~P.O. BOX 56804~~
~~PHOENIX, AZ 85079~~

Telephone # ( )-

For BLM Use Only

AMC 95198
252917

BK FEE
MAP #4
PCL $5
$1
$/5

CHECK ONE

☒ **AFFIDAVIT OF PERFORMANCE OF ANNUAL WORK**
Also fill in ITEMS 1 through 9 and the reverse side of this document.

☐ **NOTICE OF INTENTION TO HOLD**
I intend to hold the claim(s) /site(s) listed on the reverse side of this document for the calender year 19____. Also fill in ITEMS 1 through 4 and ITEM 9.

NOTICES OF INTENTION TO HOLD ARE FOR MILL SITES AND TUNNEL SITES OR FOR MINING CLAIMS WHEN ASSESSMENT WORK HAS NOT BEEN DONE, REGARDLESS OF WHETHER THE ANNUAL ASSESSMENT HAS BEEN SUSPENDED, DEFERRED, OR NOT YET ACCRUED. THE FILING OF A NOTICE OF INTENTION TO HOLD SHALL NOT RELIEVE THE OWNER OF COMPLYING WITH FEDERAL AND STATE LAWS PERTAINING TO THE PERFORMANCE OF ANNUAL ASSESSMENT WORK. NOTICES OF INTENTION TO HOLD FOR MILL SITES OR TUNNEL SITES NEED NOT BE COUNTY RECORDED. FOR MINING CLAIMS THE FORM FILED WITH BLM MUST BE IDENTICAL TO THE ONE THAT WAS OR WILL BE FILED WITH THE COUNTY.

Evidence of Annual Assessment Work or a Notice of Intention to Hold must be filed each calender year following the calender year in which the Claim/site was located.

ALL CLAIMS LISTED ON A SINGLE AFFIDAVIT MUST BE CONTIGUOUS.

1. State of Arizona, County of YAVAPAI ss:
2. I, (Name) THOMAS WALKER
3. Reside at (Address) P.O. Box 56804
City PHOENIX, County MARICOPA, State AZ. Zip 85079
being duly sworn, deposes and says that he/she is a citizen of the United States, more than eighteen years of age, that all of the facts set forth in this affidavit/notice, subject to the provisions and penalties of 18 USC 1001 pertaining to the filing of false, fictitous, or fraudulent statements with the United States, are true and correct according to the best of my knowledge, information and belief.

4. Owner's Name and Address (If not shown in items 1-3 above) CHECK HERE IF THIS IS A CHANGE OF ADDRESS ☐
ROADRUNNER PROSPECTOR CLUB INC.
3935 N 31ST AVE
PHOENIX, AZ. 85017

5. That I am personally acquainted with the mining claim(s). The work and improvements were made by and at the expense of the owner(s) of said claim(s). Said contiguous group of claims, **listed on the reverse side of this document,** are situated in the PALACE STATION Mining District, YAVAPAI County, Arizona

6. That between the dates starting at 12 o'clock noon on September 1, 19 91 and ending at 12 o'clock noon on September 1, 19 92 at least $ 425.00 dollars worth of work and improvements were done and performed upon said claim(s) or upon one or more of a contiguous group of claims for the benefit of all, or wholly or partly outside of a contiguous group of claims for the benefit of all, not including the location work.

7. That the following persons were employed to perform the work and improvements described herein: TOM MAYS
JOHN BLANKENSHIP, G MEISTER - VERNON CARR

8. That the work and improvements performed were: PROCESSED ABOUT 45 YDS. OF PLACER GRAVEL PER CLAIM

9. Dated 10/22/92, Signature Thomas Walker
SUBSCRIBED AND SWORN TO before me, a Notary Public, this 22 day of OCT 1992
by THOMAS WALKER
Notary Public Lawrence S. Adams
MY COMMISSION EXPIRES 1-9-96

OFFICIAL SEAL
LAWRENCE S. ADAMS
Notary Public-State of Arizona
MARICOPA COUNTY
My Comm. Exp. 1-9-96

This form is for the purpose of complying with the laws of the United States Department of the Interior, Bureau of Land Management and the State of Arizona pertaining to assessment work and/or a notice of intention to hold. 30 USC 28, 43 CFR 3833.2, ARS 27-208. Subject to Paperwork Reduction Act and Privacy Act statements available at the BLM AZ State Office. The form is not copyrighted. It may be reproduced without restriction.

For BLM Use Only

RECEIVED
BLM AZ STATE OFFICE
DEC 17 11 30 AM '92
PHOENIX, ARIZONA

952
2529

If the claims/sites have consecutive BLM #'s and are in the same Township, Range and Section(s) they may be listed as follows:

SAMPLE 1-10 A MC 19640-49 Dkt/Pg # 1025/1-10 (or) RECORDING # 9106173-82 4N 20W 36

CLAIM/SITE NAME	SERIAL NUMBER	Dkt/Pg or Recording # of ORIGINAL LOCATION NOTICE!		TWN SHP	RNG	SEC(S)
1. LOTS OF ROCK ✓	A MC 952 04 ✓	1753	833	12N	1W	19
2. MORE THAN LOTS OF ROCK ✓	A MC 952 03 ✓	1753	835	12N	1W	19
3. LOTS of ROCK ✓	A MC 252917	1822	940-941	12N	1W	19
4. MORE THAN LOTS of ROCK	A MC 252918 ✓	1822	942-943	12N	1W	19
5. GOLD PALACE #1	A MC 95198	1256	447	12N	1W	19
6. GOLD PALACE #2	A MC 95199	1256	449	12N	1W	19
7. GOLD PALACE #3	A MC 95200	1256	451	12N	1W	19
8. GOLD PALACE #4	A MC 95201	1256	453	12N	1W	19
9. GOLD PALACE #5	A MC 95202	1256	455	12N	1W	19
10. GOLD PALACE #8	A MC 95205 ✓	1256	468	12N	1W	36
11.	A MC					
12.	A MC					
13.	A MC					
14.	A MC					
15.	A MC					
16.	A MC					
17.	A MC					
18.	A MC					
19.	A MC					
20.	A MC					
21.	A MC					
22.	A MC					
23.	A MC					
24.	A MC					
25.	A MC					
26.	A MC					
27.	A MC					
28.	A MC					
29.	A MC					
30.	A MC					

FILE WITH: Bureau of Land Management, 3707 North 7th Street, P. O. Box 16563, Phoenix, Arizona 85011 and the respective county recorder, ON OR BEFORE DECEMBER 30th (NOT THE 31st). BLM REQUIRES A $5.00 NONREFUNDABLE SERVICE CHARGE FOR EACH MINING CLAIM, MILL SITE OR TUNNEL SITE. ANNUAL FILINGS THAT ARE NOT ACCOMPANIED BY PROPER SERVICE CHARGES WILL BE RETURNED WITHOUT FURTHER ACTION BY BLM.

10 Bof

95198

252917

RECEIVED
B.L.M. AZ STATE OFFICE
Dec 1 11 56 AM '91

INDEXED &
MICROFILMED

INSTRUMENT # 9144389
OFFICIAL RECORDS OF
YAVAPAI COUNTY
PATSY C. JENNEY
REQUEST OF:
ROADRUNNER PROPECTORS CLUB
DATE: 11/19/91 TIME: 13:00
FEE: 5.00 SC: 4.00 PT: 1.00
BOOK 2420 PAGE 462 PAGES: 002

RUSH

AZ-3850-1 (August 1989)
OMB No. 1004-0114
Expires: May 31, 1991

United States Department of the Interior Bureau of Land Management

AFFIDAVIT OF PERFORMANCE OF ANNUAL WORK AND/OR NOTICE OF INTENTION TO HOLD

(ALL CLAIMS LISTED ON A SINGLE AFFIDAVIT MUST BE CONTIGUOUS)

Evidence of Annual Assessment Work or a Notice of Intention to Hold must be filed each calendar year following the calendar year in which the claim/site was located.

FOR AN AFFIDAVIT OF LABOR, FILL IN ALL ITEMS EXCEPT ITEM 5. FOR A NOTICE OF INTENTION TO HOLD, FILL IN ONLY ITEMS 1 THROUGH 5 AND ITEM 10. NOTICES OF INTENTION TO HOLD FOR MILL SITES OR TUNNEL SITES DO NOT NEED TO BE COUNTY RECORDED OR NOTARIZED. FOR MINING CLAIMS THE FORM FILED WITH BLM MUST BE IDENTICAL TO THE ONE THAT WAS OR WILL BE FILED WITH THE COUNTY. **FILE ON OR BEFORE DECEMBER 30th (NOT THE 31st).** WHEN FILING, BLM REQUIRES A $5.00 NONREFUNDABLE SERVICE CHARGE FOR EACH MINING CLAIM, MILL SITE OR TUNNEL SITE.

1. State of Arizona, County of YAVAPAI ss:
2. I, (Name) THOMAS WALKER
3. Reside at (Address) P.O. BOX 56804
   City PHOENIX, County _____, State AZ, Zip 85079

being duly sworn, deposes and says that he/she is a citizen of the United States, more than eighteen years of age, that all of the facts set forth in this affidavit/notice, subject to the provisions and penalties of 18 USC 1001 pertaining to the filing of false, fictitious, or fraudulent statements with the United States, are true and correct according to the best of my knowledge, information and belief.

4. Owner's Name and Address (if not shown above) CHECK HERE IF THIS IS A CHANGE OF ADDRESS ☐
   ROAD RUNNERS PROSPECTORS CLUB INC,
   3935 N 31ST AVE,
   PHOENIX AZ. 85017

5. NOTE, THIS ITEM SHOULD ONLY BE FILLED IN IF THIS IS A NOTICE OF INTENTION TO HOLD. NOTICES OF INTENTION TO HOLD ARE FOR MILL SITES AND TUNNEL SITES OR FOR MINING CLAIMS WHEN ASSESSMENT WORK HAS NOT BEEN DONE, REGARDLESS OF WHETHER THE ANNUAL ASSESSMENT HAS BEEN SUSPENDED, DEFERRED, OR NOT YET ACCRUED. THE FILING OF A NOTICE OF INTENTION TO HOLD SHALL NOT RELIEVE THE OWNER OF COMPLYING WITH FEDERAL AND STATE LAWS PERTAINING TO THE PERFORMANCE OF ANNUAL ASSESSMENT WORK.

   I intend to hold the claim(s)/site(s) **listed on the reverse side of this document** for the calendar year 19_____.

6. That I am personally acquainted with the mining claim(s). The work and improvements were made by and at the expense of the owner(s) of said claim(s). Said contiguous group of claims **listed on the reverse side of this document** are situated in the PALACE STATION Mining District, YAVAPAI County, Arizona, the location of which is recorded in the office of the County Recorder of said County in: Book(s) 1256, 1822, 1753
   Page(s) 447-455, 468-469-944-946 833-836
   Notice of location is posted in Section(s) 19-30
   Township(s) 12N, Range(s) 1W, GSR Meridian

7. That between the dates starting at 12 o'clock noon on September 1, 19 90 and ending at 12 o'clock noon on September 1, 19 91 at least $ 400.00 PER CLAIM dollars worth of work and improvements were done and performed upon said claim(s) or upon one or more of a contiguous group of claims for the benefit of all, or wholly or partly outside of a contiguous group of claims for the benefit of all, not including the location work.

8. That the following persons were employed to perform the work and improvements described herein: TOM MAYS GENE MEATEK DON CRANCE TOM WALKER, BUD WELLMAN

9. That the work and improvements performed were: PROCESSED AT LEAST 40 YDS OF PLACER GRAVEL PER CLAIM

10. Dated 9-12-91, Signature Thomas Walker (10) AKT

SUBSCRIBED AND SWORN TO before me, a Notary Public, this 12th day of Sept. 19 91
by MAVIS J. HICKS MY COMMISSION EXPIRES 12-15-92 Notary Public _____

MAVIS J. HICKS
Notary Public - State of Arizona
MARICOPA COUNTY
My Comm. Expires Dec. 15, 1992

This form is for the purpose of complying with the laws of the United States and the State of Arizona pertaining to assessment work and/or a notice of intention to hold. 30 USC 28, 43 CFR 3833.2, ARS 27-208. Subject to Paperwork Reduction Act and Privacy Act statements available at the BLM State Office. This form is not copyrighted. It may be reproduced without restriction.

BOOK 2420 PAGE 462

RECEIVED
B.L.M. AZ STATE OFFICE

DEC 10 11 56 AM '51

PHOENIX, ARIZONA

AME (FOR CLAIM / SITE GROUPS)

SERIAL NUMBERS:

_____ A MC _____ Through A MC _____

_____ A MC _____ Through A MC _____

_____ A MC _____ Through A MC _____

R LISTED INDIVIDUALLY AS FOLLOWS:

	CLAIM / SITE NAME	SERIAL NUMBER		CLAIM / SITE NAME	SERIAL NUMBER
1.	LOTS OF ROCK	A MC 95204 ✓	31.		A MC
2.	MORE THAN LOTS OF ROCK	A MC 95203 ✓	32.		A MC
3.	LOTS OF ROCK	A MC 252917 ✓	33.		A MC
4.	MORE THAN LOTS OF ROCK	A MC 252918 ✓	34.		A MC
5.	GOLD PALACE #1	A MC 95198	35.		A MC
6.	GOLD PALACE #2	A MC 95199	36.		A MC
7.	GOLD PALACE #3	A MC 95200	37.		A MC
8.	GOLD PALACE #4	A MC 95201	38.		A MC
9.	GOLD PALACE #5	A MC 95202	39.		A MC
0.	GOLD PALACE #8	A MC 95205 ✓	40.		A MC
1.		A MC	41.		A MC
2.		A MC	42.		A MC
3.		A MC	43.		A MC
4.		A MC	44.		A MC
5.		A MC	45.		A MC
6.		A MC	46.		A MC
7.		A MC	47.		A MC
8.		A MC	48.		A MC
9.		A MC	49.		A MC
0.		A MC	50.		A MC
1.		A MC	51.		A MC
2.		A MC	52.		A MC
3.		A MC	53.		A MC
4.		A MC	54.		A MC
5.		A MC	55.		A MC
6.		A MC	56.		A MC
7.		A MC	57.		A MC
8.		A MC	58.		A MC
9.		A MC	59.		A MC
0.		A MC	60.		A MC

LE WITH: Bureau of Land Management, 3707 North 7th Street, P.O. Box 16563, Phoenix, Arizona 85011

95207

STATE OF ARIZONA, County of _____ } ss.

I hereby certify that the within instrument was filed and recorded

In Docket No. _____ Page _____

INDEXED & MICROFILMED

Fee No.: 3R

INSTRUMENT # 9131181
OFFICIAL RECORDS OF
YAVAPAI COUNTY
PATSY C. JENNEY
REQUEST OF:
KARL FREY
DATE: 08/22/91 TIME: 11:45
FEE: 5.00 SC: 4.00 PT: 1.00
BOOK 2390 PAGE 157 PAGES: 001

When recorded mail to:
Karl Frey
308 E. Hillview
Winslow AZ 86047

AFFIDAVIT OF PERFORMANCE OF ANNUAL WORK

State of Arizona
County of Yavapai } ss

AMC 95207 ✓

RECEIVED
BLM, AZ STATE OFFICE
Oct 9 9:00 A.M.
PHOENIX, ARIZONA

1. Karl Frey & Emily Frey
Name
308 E. Hillview
Address
Winslow AZ. 86047
City State Zip

being duly sworn according to law deposes and says that they are a citizen of the United States more than eighteen years of age and that all of the facts set forth in this affidavit are true and correct according to the best of their knowledge, information and belief.

2. That they are personally acquainted with the mining claim named Gold King ✓ situate in the Hassayampa Mining District, Yavapai County, Arizona, the location of which is recorded in the office of the County Recorder of that County in Book 1256, Page HHH HH5 HH6. AMC95207 ✓ Notice of location is posted in Section 26, Township 12½ N, Range 2W, G&SRB&M.

3. That between the dates of April 15-1991 and Aug 5 1991 at least One hundred dollars ($ 100.00) dollars worth of work and improvements were done and performed upon this claim not including location work.

4. The work and improvements were made by and at the expense of Karl Frey & Emily Frey, owners of the mine for the purpose of complying with the laws of the United States pertaining to assessments or annual work.

5. James A. Vilter & Fred Moar

were the names of the persons employed by the owner who labored to do the work and improvements.

6. The work and improvements done were Painted Marker Posts. Check Papers on Claim Brush out road leading to side Wash Filled in Hole in road in Site Canyon Walked moine road & poshing aside sharp rocks

Dated Aug 20 1991 Karl Frey
Signature

BOOK 2390 PAGE 157

Subscribed to and sworn before me, a Notary Public, this 20 day of Aug, 19 91, by Quentin M Hughes

SEAL

My Commission expires 4-4-93 Quentin M Hughes
Notary Public

Form 1370-41
(March 1984)

UNITED STATES
DEPARTMENT OF THE INTERIOR
BUREAU OF LAND MANAGEMENT

RECEIPT AND ACCOUNTING ADVICE

NO. 1666776 04

SM/AZ 10/09/91

Subject: AFFIDAVITS OF ASSESSMENT WORK (1) 2 12 12 5.00

Applicant:

KARL FREY, ET AL
308 E. HILLVIEW
WINSLOW, AZ 86047

Remitter: SAME - CK #12241
289-3032

Assignor:

LEASE MANAGEMENT DATA ☐NEW ☐UPDATE ☐PAYMENT

ORIGINAL SERIAL NO.	ASG.	TYPE	ST.	CTY.	FUND SYMBOL	ACRES/UNITS	RATE
AMC 95207							

AMOUNT	ANV. DATE	EXP. DATE	BILL CYC.	S/C	DISTRICT	NEXT BILL	MISC. DATA	U of M	ACTUAL UNITS

ASSIGNMENT SERIAL NO.	ASG.	TYPE	ST.	CTY.	FUND SYMBOL	ACRES/UNITS	RATE

AMOUNT	ANV. DATE	EXP. DATE	BILL CYC.	S/C	DISTRICT	NEXT BILL	MISC. DATA	U of M	ACTUAL UNITS

APPLY REMITTANCE

ACTION	FUND SYMBOL	CTY.	AMOUNT
FILING FEE			
RENTAL			
UNEARNED			
REFUND			
TOTAL			
AMOUNT DUE			

Remarks:

Acq. sgm

BY: DATE:

☐ Lease in Escrow?
☐ KGS? Of Interest?
☐ Auto Escalates? Operating Rights?
☐ Auto Renew? Operator
Bond Filed?

FOR MMS USE ONLY

BILLEE NUMBER		FOREST REFUGE
OCS SECTION CODE		

CASE FOLDER COPY

INSTRUMENT # 9045166
OFFICIAL RECORDS OF
YAVAPAI COUNTY
PATSY C. JENNEY
REQUEST OF:
ROADRUNNER PROSPECTORS
DATE: 11/26/90 TIME: 09:20
FEE: 5.00 SC: 4.00 PT: 1.00
BOOK 2308 PAGE 341 PAGES: 002

INDEXED & MICROFILMED

AZ-3850-1 (August 1989)
OMB No. 1004-0114
Expires: May 31, 1991

RECEIVED
B.L.M. AZ STATE OFFICE
DEC 24 10 49 AM '90

95198
259917

...f the Interior Bureau of Land Management

AFFIDAVIT OF PERFORMANCE OF ANNUAL WORK AND/OR NOTICE OF INTENTION TO HOLD

(ALL CLAIMS LISTED ON A SINGLE AFFIDAVIT MUST BE CONTIGUOUS)

Evidence of Annual Assessment Work or a Notice of Intention to Hold must be filed each calendar year following the calendar year in which the claim/site was located.

FOR AN AFFIDAVIT OF LABOR, FILL IN ALL ITEMS EXCEPT ITEM 5. FOR A NOTICE OF INTENTION TO HOLD, FILL IN ONLY ITEMS 1 THROUGH 5 AND ITEM 10. NOTICES OF INTENTION TO HOLD FOR MILL SITES OR TUNNEL SITES DO NOT NEED TO BE COUNTY RECORDED OR NOTARIZED. FOR MINING CLAIMS THE FORM FILED WITH BLM MUST BE IDENTICAL TO THE ONE THAT WAS OR WILL BE FILED WITH THE COUNTY. **FILE ON OR BEFORE DECEMBER 30th (NOT THE 31st).** WHEN FILING, BLM REQUIRES A $5.00 NONREFUNDABLE SERVICE CHARGE FOR EACH MINING CLAIM, MILL SITE OR TUNNEL SITE.

1. State of Arizona, County of Yavapai ss:
2. I, (Name) John R. Brock
3. Reside at (Address) 3707 W. Cactus Wren Dr.
   City Phoenix, County Maricopa, State Az, Zip 85051

being duly sworn, deposes and says that he/she is a citizen of the United States, more than eighteen years of age, that all of the facts set forth in this affidavit/notice, subject to the provisions and penalties of 18 USC 1001 pertaining to the filing of false, fictitious, or fraudulent statements with the United States, are true and correct according to the best of my knowledge, information and belief.

4. Owner's Name and Address (if not shown above) CHECK HERE IF THIS IS A CHANGE OF ADDRESS ☐
   Road Runner Prospector's Club Inc.
   3935 N 31st Ave.
   Phoenix Az. 85017

5. NOTE, THIS ITEM SHOULD ONLY BE FILLED IN IF THIS IS A NOTICE OF INTENTION TO HOLD. NOTICES OF INTENTION TO HOLD ARE FOR MILL SITES AND TUNNEL SITES OR FOR MINING CLAIMS WHEN ASSESSMENT WORK HAS NOT BEEN DONE, REGARDLESS OF WHETHER THE ANNUAL ASSESSMENT HAS BEEN SUSPENDED, DEFERRED, OR NOT YET ACCRUED. THE FILING OF A NOTICE OF INTENTION TO HOLD SHALL NOT RELIEVE THE OWNER OF COMPLYING WITH FEDERAL AND STATE LAWS PERTAINING TO THE PERFORMANCE OF ANNUAL ASSESSMENT WORK.

   I intend to hold the claim(s)/site(s) **listed on the reverse side of this document** for the calendar year 19_____.

6. That I am personally acquainted with the mining claim(s). The work and improvements were made by and at the expense of the owner(s) of said claim(s). Said contiguous group of claims **listed on the reverse side of this document** are situated in the Palace Station Mining District, Yavapai County, Arizona, the location of which is recorded in the office of the County Recorder of said County in: Book(s) 1256, 1822, 1753
   Page(s) 447-455, 468-469, 940-946, 833-836
   Notice of location is posted in Section(s) 19, 30
   Township(s) ~~11~~ 12N, Range(s) 1W, GSR Meridian

7. That between the dates starting at 12 o'clock noon on September 1, 19 89 and ending at 12 o'clock noon on September 1, 19 90 at least $ 400.00 Per Claim dollars worth of work and improvements were done and performed upon said claim(s) or upon one or more of a contiguous group of claims for the benefit of all, or wholly or partly outside of a contiguous group of claims for the benefit of all, not including the location work.

8. That the following persons were employed to perform the work and improvements described herein: Ben Fisler, Gene Mrotek, Tim Morton, Tom Mays, Gary Blair, Don Crance

9. That the work and improvements performed were: Processed at least 40yds. of Placer Gravel Per Claim

10. Dated 10-11-90, Signature John R. Brock

SEAL

SUBSCRIBED AND SWORN TO before me, a Notary Public, this 11th day of October 19 90
by John R. Brock MY COMMISSION EXPIRES 8-31-91, Notary Public A Beatrice Brock NEE A Beatrice

This form is for the purpose of complying with the laws of the United States and the State of Arizona pertaining to assessment work and/or a notice of intention to hold. 30 USC 28, 43 CFR 3833.2, ARS 27-208. Subject to Paperwork Reduction Act and Privacy Act statements available at the BLM AZ State Office. The form is not copyrighted. It may be reproduced without restriction.

RECEIVED
B.L.M. AZ STATE OFFICE
DEC 24 10 49 AM '90
PHOENIX, ARIZONA

NAME (FOR CLAIM / SITE GROUPS)

SERIAL NUMBERS:

_____ A MC _____ Through A MC _____

_____ A MC _____ Through A MC _____

_____ A MC _____ Through A MC _____

OR LISTED INDIVIDUALLY AS FOLLOWS:

✓ NOT ON FICHE

CLAIM / SITE NAME	SERIAL NUMBER	CLAIM / SITE NAME	SERIAL NUMBER
1. Lots of Rock ✓	A MC 95204 ✓	31.	A MC
2. More than Lots of Rock ✓	A MC 95203 ✓	32.	A MC
3. Lots of Rock ✓	A MC 252917 ✓	33.	A MC
4. More than Lots of Rock ✓	A MC 252918 ✓	34.	A MC
5. Gold Palace #1 ✓	A MC 95198 ✓	35.	A MC
6. Gold Palace #2 ✓	A MC 95199 ✓	36.	A MC
7. Gold Palace #3 ✓	A MC 95200 ✓	37.	A MC
8. Gold Palace #4 ✓	A MC 95201 ✓	38.	A MC
9. Gold Palace #5 ✓	A MC 95202 ✓	39.	A MC
10. Gold Palace #8 ✓	A MC 95205 ✓	40.	A MC
11.	A MC	41.	A MC
12.	A MC	42.	A MC
13.	A MC	43.	A MC
14.	A MC	44.	A MC
15.	A MC	45.	A MC
16.	A MC	46.	A MC
17.	A MC	47.	A MC
18.	A MC	48.	A MC
19.	A MC	49.	A MC
20.	A MC	50.	A MC
21.	A MC	51.	A MC
22.	A MC	52.	A MC
23.	A MC	53.	A MC
24.	A MC	54.	A MC
25.	A MC	55.	A MC
26.	A MC	56.	A MC
27.	A MC	57.	A MC
28.	A MC	58.	A MC
29.	A MC	59.	A MC
30.	A MC	60.	A MC

FILE WITH: Bureau of Land Management, 3707 North 7th Street, P.O. Box 16563, Phoenix, Arizona 85011

BOOK 2308 PAGE 342

INDEXED & MICROFILMED

STATE OF ARIZONA, County of _____ } ss.

I hereby certify that the within instrument was filed and recorded _____

Fee No.:

In Docket No. _____, Page ____

When recorded mail to:
Karl Frey
308 E. Hillview
Winslow AZ 86047

RECORDER YAVAPAI COUNTY ARIZONA

INSTRUMENT # 9032388
OFFICIAL RECORDS OF
YAVAPAI COUNTY
PATSY C. JENNEY
REQUEST OF:
KARL FREY
DATE: 08/23/90 TIME: 13:00
FEE: 5.00 SC: 4.00 PT: 1.00
BOOK 2281 PAGE 540 PAGES: 001

CK FEE $5
MAP $4
PCL $5
$1
$15

AFFIDAVIT OF PERFORMANCE OF ANNUAL WORK

AMC 95207
95198
SG

RECEIVED
B.L.M. AZ STATE OFFICE
SEP 25 1990
7:45 A.M.
PHOENIX, ARIZONA

State of Arizona
County of Yavapai } ss

1. Karl Frey + Emily Frey (Name)
308 E. Hillview (Address)
Winslow AZ (City) AZ (State) 86044 (Zip)

being duly sworn according to law deposes and says that they are a citizen of the United States more than eighteen years of age and that all of the facts set forth in this affidavit are true and correct according to the best of their knowledge, information and belief.

2. That they are personally acquainted with the mining claim named Gold King I situate in the Hassayompa Mining District, Yavapai County, Arizona, the location of which is recorded in the office of the County Recorder of that County in Book 1256, Page 414, 415, 416. AMC 95207 Notice of location is posted in Section 26, Township 12½ N, Range 2 W, G&SRB&M.

3. That between the dates of May 1 1990 and Aug 23 1990 at least One hundred dollars ($ 100.00) dollars worth of work and improvements were done and performed upon this claim not including location work.

4. The work and improvements were made by and at the expense of Karl Frey + Emily Frey, owners of the mine for the purpose of complying with the laws of the United States pertaining to assessments or annual work.

5. Karl Frey - Emily Frey - Norman Freya Bryan Self were the names of the persons employed by the owner who labored to do the work and improvements.

6. The work and improvements done were Painted Marker Posts - Check papers - Dug tests holes

BOOK 2281 PAGE 540

Dated August 23, 1990 Karl Frey - Emily J. Frey (Signature)

Subscribed to and sworn before me, a Notary Public, this 23 day of August, 1990, by KARL FREY and EMILY J. FREY

My Commission

OFFICIAL SEAL
KATHRON M. GONZA...
NOTARY PUBLIC - STATE ...
YAVAPAI CO...
My Comm. Expires ...

Kathron M. Gonzales
Notary Public

Form 1370-41
(March 1984)

UNITED STATES
DEPARTMENT OF THE INTERIOR
BUREAU OF LAND MANAGEMENT

RECEIPT AND ACCOUNTING ADVICE

NO. 1642040 04

WJ/AZ 09/25/90

Subject: AFFIDAVITS OF ASSESSMENT WORK (1) ✓ 2 11 12 5.00

Applicant: OK ep

KARL FREY, ET AL.
308 E. HILLVIEW
WINSLOW, AZ 86047

Remitter: SAME, CK #118849
289-3032

Assignor:

LEASE MANAGEMENT DATA ☐NEW ☐UPDATE ☐PAYMENT

ORIGINAL SERIAL NO.	ASG.	TYPE		ST.	CTY.	FUND SYMBOL				ACRES/UNITS	RATE
AMC-95207											

AMOUNT	ANV. DATE	EXP. DATE	BILL CYC.	S/C	DISTRICT	NEXT BILL	MISC. DATA	U of M	ACTUAL UNITS

ASSIGNMENT SERIAL NO.	ASG.	TYPE		ST.	CTY.	FUND SYMBOL				ACRES/UNITS	RATE

AMOUNT	ANV. DATE	EXP. DATE	BILL CYC.	S/C	DISTRICT	NEXT BILL	MISC. DATA	U of M	ACTUAL UNITS

APPLY REMITTANCE

ACTION	FUND SYMBOL	CTY.	AMOUNT
FILING FEE			
RENTAL			
UNEARNED			
REFUND			
TOTAL			
AMOUNT DUE			

Remarks:

Acknowledged WJ

BY: DATE:

☐ Lease in Escrow?
☐ KGS?
☐ Auto Escalates?
☐ Auto Renew?

Of Interest?
Operating Rights?
Operator
Bond Filed?

FOR MMS USE ONLY

BILLEE NUMBER		FOREST REFUGE
OCS SECTION CODE		

ACCOUNTING ADVICE COPY

95198 C

AFFIDAVIT OF PERFORMANCE OF ANNUAL ASSESSMENT WORK

Effective Date	County and State
10 - 26 - 87	YAVAPAI, AZ

AFFIANT (Name, Address and Zip Code)

D L CRANCE
2412 E PEBBLE BEACH
TEMPE AZ 85283

OWNERS OF MINING CLAIM(s) (Names, Addresses, and Zip Codes)

~~ARIZ~~ ROADRUNNERS PROSPECTORS ECC
3935 N 31 AVE
PX AZ 85017

For a description of the Mining Claim(s) located in the PALACE STATION Mining District in Section 19, 20, Township 12N, Range 1W, of G & SRB & M, YAVAPAI County, Arizona, SEE EXHIBIT "A"

Period of Time Covered by this Affidavit (give dates)

9 - 1 - 88 8 - 31 - 87

PURSUANT TO ARS § 27-208 and 43-CFR 3833.2 Affiant States:

1. Affiant is a citizen of the United States, is over 18 years of age, resides at the above address and is personally acquainted with the above described mining claim(s).

2. During the period of time stated above, at least $ 800 worth of work and improvements were done and performed upon Mining Claim(s) not including the location of the claim(s).

3. The work and improvements were made by and at the expense of the above named Owner of Mining Claim(s) for the purposes of complying with the laws of the United States pertaining to assessment or annual work.

4. The following persons were employed by ROADRUNNERS PROSPECTORS, being the Owner of Mining Claim(s) and labored upon Mining Claim(s) and did the work and improvements:

CORPORATION MEMBERS INCLUDING BUT NOT LIMITED TO DON CRANCE, FRANK LONGBOTTOM, JACK HOLTZ, PAT WINDSOR, BEN FISHER, DAVE STAKEN, JOE MAZDZICK, TIM MORTON, TOM MAYS,

5. The following work was performed on Mining Claim(s):

CLEARED BRUSH & SMALL TREES & REMOVED OVERBURDEN
PROCESSED 30 YARDS OF PLACER GRAVEL FROM EACH CLAIM

DLC

Signatures of Affiant

STATE OF: AZ
COUNTY OF: Maricopa
Date of Verification: 12-4-87

Verification. On this date, before me, a Notary Public, personally appeared: D.L. CRANCE who, being duly sworn upon oath, stated that he had read this document and knows of his own knowledge that the facts stated within are true and correct, except for those matters based on information which he believes to be true.

Signature of Notary Public: Mavis J. Hicks

Notary Expiration Date:

OFFICIAL SEAL
MAVIS J. HICKS
Notary Public - State of Arizona
MARICOPA COUNTY
My Comm. Expires Dec 15, 1992

INSTRUCTIONS: Record in Office of County Recorder for County where claim is located before December 30 and file in BLM office before December 30 each year.

This instrument was recorded or filed at the request of:

RECEIVED
BLM AZ STATE OFFICE
DEC 13 10 25 AM '89
CLAIMS/SITES
THIS IS YOUR RECEIPT
AND ACKNOWLEDGEMENT
PAGE 01

The recording official is directed to return this instrument or a copy thereof to the above person.

CERTIFICATE OF RECORDATION OR FILING

I certify that this instrument was filed or recorded on the date, at the time, in the docket, beginning with the page number, and with the fee number and file number stamped in the top space of this instrument. If the instrument is of multiple pages, the docket and page set forth represent the first page of that instrument and that instrument extends through Docket _____ Page _____.

Official Certifying Recordation | Deputy

EXHIBIT A

NAME	BLM SERIAL NO.	Location Notice Recorded in Book of Official Records or Docket	Page
GOLD PALACE #1	95198	1256	447
GOLD PALACE #2	95199	1256	449
GOLD PALACE #3	95200	1256	451
GOLD PALACE #4	95201	1256	453
GOLD PALACE #5	95202	1256	455

RECEIVED
B.L.M. AZ STATE OFFICE
CASH ___ CHECK ___ MO ___
REC'D ___ BY ___
DEC 19 10 24 AM '89
CLAIMS/SURFACE
THIS IS YOUR RECEIPT
AND ACKNOWLEDGMENT
OF ___
PAGE ___

95198

AFFIDAVIT OF PERFORMANCE OF ANNUAL ASSESSMENT WORK

Effective Date	County and State
10-26-89	Yavapai Az

AFFIANT (Name, Address and Zip Code)

D.L. Crance
2422 E Pebble Beach
Tempe Az 85282

OWNERS OF MINING CLAIM(s) (Names, Addresses, and Zip Codes)

Roadrunner Prospectors Club
3935 N 31 Ave
Phoenix Az 85017

For a description of the Mining Claim(s) located in the Black Station Mining District in Section 30, Township 12 N, Range 1 W, of G & SRB & M, Yavapai County, Arizona. SEE EXHIBIT "A"

Period of Time Covered by this Affidavit (give dates)

9-1-88 — 8-31-89

PURSUANT TO ARS § 27-208 and 43-CFR 3833.2 Affiant States:

1. Affiant is a citizen of the United States, is over 18 years of age, resides at the above address and is personally acquainted with the above described mining claim(s).

2. During the period of time stated above, at least $ 2000.00 worth of work and improvements were done and performed upon Mining Claim(s) not including the location of the claim(s).

3. The work and improvements were made by and at the expense of the above named Owner of Mining Claim(s) for the purposes of complying with the laws of the United States pertaining to assessment or annual work.

4. The following persons were employed by Roadrunner Prospectors, being the Owner of Mining Claim(s) and labored upon Mining Claim(s) and did the work and improvements:

Corporation Members including But Not Limited to Ben Fisler Tom Mays, Don Crance Frank Longbottom

5. The following work was performed on Mining Claim(s):

Processed 40 yards of Placer Gravel from Claim

DLC

Signatures of Affiant

STATE OF: AZ
COUNTY OF: Maricopa
Date of Verification: 10-4-89

Verification. On this date, before me, a Notary Public, personally appeared D.L. CRANCE who, being duly sworn upon oath, stated that he had read this document and knows of his own knowledge that the facts stated within are true and correct, except for those matters based on information which he believes to be true.

Signature of Notary Public: Mavis J. Hicks

Notary Expiration Date: OFFICIAL SEAL MAVIS J. HICKS Notary Public - State of Arizona MARICOPA COUNTY My Comm. Expires Dec. 15, 1992

INSTRUCTIONS: Record in Office of County Recorder for County where claim is located before December 30 each year.

This instrument was recorded or filed at the request of:

The recording officer is directed to return this instrument or a copy thereof to the above person.

CERTIFICATE OF RECORDATION OR FILING

I certify that this instrument was filed or recorded on the date, at the time, in the docket, beginning with the page number, and with the fee number and file number stamped in the top space of this instrument. If the instrument is of multiple pages, the docket and page set forth represent the first page of that instrument and that instrument extends through Docket _____ Page _____.

Official Certifying Recordation | Deputy

EXHIBIT A

NAME	BLM SERIAL NO.	Location Notice Recorded in Book of Official Records or Docket	Page
Gold Palace #8	95205	1256	468

RECEIVED
B.L.M. AZ STATE OFFICE
CASH ___ CHECK ___ MO ___
REC$ ___ BY ___
DEC 19 10 25 AM '89
CLAIMS/SITES
THIS IS YOUR RECEIPT
AND ACKNOWLEDGMENT
OF
PAGE

STATE OF ARIZONA, County of _____ } ss.

I hereby certify that the within instrument was filed and recorded _____, 19____, at _____ M.

In Docket No. _____, Page _____, at the request of _____

Fee No.: 95198

When recorded mail to:

Linda J. Blair
9431 E. Coralbell #15
Mesa, Arizona 85208

Witness my hand and official seal.

_____ County Recorder

By _____ Deputy Recorder

Fee: $

AFFIDAVIT OF PERFORMANCE OF ANNUAL WORK

RECEIVED B.L.M. AZ STATE OFFICE DEC 6 17 06 PM '89 CASH ___ REC$ ___ BY ___ MO ___ # CLAIMS THIS INSTRUMENT AND ACKNOWLEDGMENT PAGE ___ OF ___

State of Arizona
County of Yavapai } ss

1. Gary W. Blair and Linda J. Blair
Name
9431 E. Coralbell #15
Address
Mesa Arizona 85208
City State Zip

being duly sworn according to law deposes and says that they are a citizen of the United States more than eighteen years of age and that all of the facts set forth in this affidavit are true and correct according to the best of their knowledge, information and belief.

2. That they are personally acquainted with the mining claim named "Lots of Rock" and "More Than Lots of Rock" (AMC 95203) 95204 (AMC 95204) 95203 situate in the Turkey Creek Mining District, Yavapai County, Arizona, the location of which is recorded in the office of the County Recorder of that County in Book 1753, Page 833-836. Notice of location is posted in Section 19, Township 12N, Range 1W, G&SRB&M.

3. That between the dates of May 15, 1989 and August 31, 1989 at least Five Hundred Three Dollars and 50/100 ($503.50) dollars worth of work and improvements were done and performed upon this claim not including location work.

4. The work and improvements were made by and at the expense of Gary W. Blair and Linda J. Blair, owners of the mine for the purpose of complying with the laws of the United States pertaining to assessments or annual work.

5. Gary W. Blair and Linda J. Blair

were the names of the persons employed by the owner who labored to do the work and improvements.

6. The work and improvements done were 120 hours of dredging and mineral extraction. 64 hours road work and improvements on the claims. 6 hours drilling and blasting (hardrock testing for placer locations).

Dated November 29, 1989

Gary W. Blair
Linda J. Blair
Signature

Subscribed to and sworn before me, a Notary Public, this 7th day of December, 1989, by Gary W. Blair and Linda J. Blair

My Commission expires My Commission Expires April 30, 1993

Michi LaPlante
Notary Public

Forms Inc., • P.O. Box 1109 • La Jolla, CA 92038 • US-800-854-1080 • CA-800-542-6232 / Form 21

November 30, 1989

INTENT TO HOLD NOTICE

RECEIVED
B.L.M. AZ STATE OFFICE
CASH ___ CHECK ___ MO ___
REC$ _____ BY _____
DEC 8 12 06 PM '89
CLAIMS/SITES _____
THIS IS YOUR RECEIPT
AND ACKNOWLEDGMENT
PAGE _____ OF _____

We, Gary W. Blair and Linda J. Blair, hereby declare that we intend to hold the following legal federal mining claims in Yavapai County located in section 19, township 12N, range 1W. for the purpose of mineral exploration and extraction. We will maintain all legal mineral rights to the following mining claims by performing and filing annual assessment work as required by law until further notice or until said claims have been abandoned by us and declared abandoned by Federal and State mining claim filing agencies.

Lots of Rock- AMC ~~95203~~ 95204.....SW quarter of section 19

More Than Lots of Rock- AMC ~~95204~~ 95203.....SW quarter of section 19

STATE OF ARIZONA
COUNTY OF Pinal } ss.

This instrument was acknowledged before me this 7th day of December 1989 by Gary W. + Linda J. Blair

In witness whereof I herewith set my hand and official seal.

Micki LaRlante, NOTARY PUBLIC

My Commission Expires April 30, 1993

OWNERS Gary & Blair

J. Blair

95207

STATE OF ARIZONA, } ss.
County of _____

I hereby certify that the within instrument was filed and recorded _____, 19__

Fee No.:

In Docket No. **RUSH**, Page _____

When recorded mail to:
Karl Frey
308 E. Hillview
Winslow AZ 86047

Witness my hand

INDEXED & MICROFILMED

By _____

INSTRUMENT # 8930416
OFFICIAL RECORDS OF
YAVAPAI COUNTY
PATSY C. JENNEY
REQUEST OF:
KARL FREY
DATE: 08/18/89 TIME: 12:30
FEE: 5.00
BOOK 2175 PAGE 340 PAGES: 001

AFFIDAVIT OF PERFORMANCE OF ANNUAL WORK

State of Arizona
County of Yavapai } ss

AMC 95207

$ 5	1	P	4	Co	5	St
Bk		Map			Pcl	

1. Karl Frey
Name
308 E. Hillview
Address
Winslow AZ. 86047
City State Zip

being duly sworn according to law deposes and says that they are a citizen of the United States more than eighteen years of age and that all of the facts set forth in this affidavit are true and correct according to the best of their knowledge, information and belief.

2. That they are personally acquainted with the mining claim named Gold King V situate in the Hassayampa Mining District, Yavapai County, Arizona, the location of which is recorded in the office of the County Recorder of that County in Book 1256, Page 444 445 446 AMC95207. Notice of location is posted in Section 26, Township 12½ N, Range 2 W, G&SRB&M.

3. That between the dates of March 5 - 1989 and Aug 18 - 1989 at least One hundred Dollars ($ 100.00) dollars worth of work and improvements were done and performed upon this claim not including location work.

4. The work and improvements were made by and at the expense of Karl Frey, owners of the mine for the purpose of complying with the laws of the United States pertaining to assessments or annual work.

5. Karl Frey - Normon Frey
Jim Vilter
were the names of the persons employed by the owner who labored to do the work and improvements.

6. The work and improvements done were Pointed Markers - Improved Roades & made Parkings places on Claims with tractor

BOOK 2175 PAGE 340

RECEIVED
B.L.M. AZ STATE OFFICE
SEP 14 1989
7:45 A.M.
PHOENIX, ARIZONA

Dated 8-18- 1989

Karl Frey
Signature

Subscribed to and sworn before me, a Notary Public, this 18th day of August, 19 89, by Karl Frey

OFFICIAL SEAL
KATHRON M. GONZALES
NOTARY PUBLIC STATE OF ARIZONA
YAVAPAI COUNTY
My Comm Expires March 5 1990

My Commission

Kathron M. Gonzales
Notary Public

Form 3370-41
(March 1984)

UNITED STATES
DEPARTMENT OF THE INTERIOR
BUREAU OF LAND MANAGEMENT

RECEIPT AND ACCOUNTING ADVICE

NO. 1673046 02

OK

Subject: AFFIDAVIT OF LABOR (1) BAF/AZ 09-14-89 0 12 12 5.00

Applicant: KARL FREY
308 E. HILLVIEW
WINSLOW, AZ 86047

Remitter: SAME - CK #11586

Assignor:

LEASE MANAGEMENT DATA ☐NEW ☐UPDATE ☐PAYMENT

ORIGINAL SERIAL NO.	ASG.	TYPE		ST.	CTY.	FUND SYMBOL				ACRES/UNITS	RATE
AMC 95207											

AMOUNT	ANV. DATE	EXP. DATE	BILL CYC.	S/C	DISTRICT	NEXT BILL	MISC. DATA	U of M	ACTUAL UNITS

ASSIGNMENT SERIAL NO.	ASG.	TYPE		ST.	CTY.	FUND SYMBOL				ACRES/UNITS	RATE

AMOUNT	ANV. DATE	EXP. DATE	BILL CYC.	S/C	DISTRICT	NEXT BILL	MISC. DATA	U of M	ACTUAL UNITS

APPLY REMITTANCE

ACTION	FUND SYMBOL	CTY.	AMOUNT
FILING FEE			
RENTAL			
UNEARNED			
REFUND			
TOTAL			
AMOUNT DUE			

Remarks:

ACknowledged
Baf

BY: DATE:

☐ Lease in Escrow?
☐ KGS?
☐ Auto Escalates?
☐ Auto Renew?

Of Interest?
Operating Rights?
Operator
Bond Filed?

FOR MMS USE ONLY

BILLEE NUMBER		FOREST REFUGE
OCS SECTION CODE		

ACCOUNTING ADVICE COPY

AFFIDAVIT OF PERFORMANCE OF ANNUAL ASSESSMENT WORK

Effective Date	County and State
12-4-88	YAVAPAI AZ 95198

AFFIANT (Name, Address and Zip Code)

D.L. CRANCE
2422 E. PEBBLE BEACH
TEMPE, AZ 85282

OWNERS OF MINING CLAIM(s) (Names, Addresses, and Zip Codes)

ROADRUNNER PROSPECTORS
3935 N. 31 AVE
PHX, AZ 85017

$ 5	1	P	4	Co	5	St
Bk		Map			Pcl	

For a description of the Mining Claim(s) located in the PALACE STATION Mining District in Section 30, Township 12 N, Range 1W, of G & SRB & M, YAVAPAI County, Arizona, SEE EXHIBIT "A"

Period of Time Covered by this Affidavit (give dates)

9-1-87 — 8-31-88

PURSUANT TO ARS § 27-208 and 43-CFR 3833.2 Affiant States:

1. Affiant is a citizen of the United States, is over 18 years of age, resides at the above address and is personally acquainted with the above described mining claim(s).

2. During the period of time stated above, at least $ 200 worth of work and improvements were done and performed upon Mining Claim(s) not including the location of the claim(s).

3. The work and improvements were made by and at the expense of the above named Owner of Mining Claim(s) for the purposes of complying with the laws of the United States pertaining to assessment or annual work.

4. The following persons were employed by ROADRUNNER PROSPECTORS, being the Owner of Mining Claim(s) and labored upon Mining Claim(s) and did the work and improvements:

CORPORATION MEMBERS INCLUDING BUT NOT LIMITED TO
BEN FISLER, TOM MAYS, DON CRANCE, FRANK LONGBOTTOM

5. The following work was performed on Mining Claim(s):

PROCESSED 20 YARDS OF PLACER GRAVEL FROM CLAIM

RECEIVED
B.L.M. AZ STATE OFFICE
DEC 21 9 55 AM '88
PHOENIX, ARIZONA

D.L. C

Signatures of Affiant

SEAL

STATE OF: Arizona
COUNTY OF: Maricopa
ss.

Verification. On this date, before me, a Notary Public, personally appeared: D.L. Crance who, being duly sworn upon oath, stated that he had read this document and knows of his own knowledge that the facts stated within are true and correct, except for those matters based on information which he believes to be true.

Signature of Notary Public: Norma J. Pritchard

Date of Verification: 12-4-88

Notary Expiration Date: Feb. 18, 1992

INSTRUCTIONS: Record in Office of County Recorder for County wher[illegible] before December 30 and file with proper BLM office before December 30 each year.

This instrument was recorded or filed at the request of:

BOOK 2104 PAGE 403

The recording offical is directed to return this instrument or a copy thereof to the above person.

RECORDER YAVAPAI COUNTY ARIZONA

INSTRUMENT # 8845679
OFFICIAL RECORDS OF
YAVAPAI COUNTY
PATSY C. JENNEY
REQUEST OF:
ROADRUNNER PROSPECTORS CLUB
DATE: 12/12/88 TIME: 11:40
FEE: 5.00
BOOK 2104 PAGE 403 PAGES: 002

EXHIBIT A

NAME	BLM SERIAL NO.	Location Notice Recorded in Book of Official Records or Docket	Page
Gold Palace #8 ✓	95205	1256	468

RECEIVED
B.L.M. AZ STATE OFFICE
Dec 21 9 55 AM '00
PHOENIX, ARIZONA

AFFIDAVIT OF PERFORMANCE OF ANNUAL ASSESSMENT WORK

Effective Date
12-4-88

County and State
YAVAPAI, Az. 95198

AFFIANT (Name, Address and Zip Code)
D.L. CRANCE
2422 E. PEBBLE BEACH
TEMPE, Az 85282

OWNERS OF MINING CLAIM(s)
(Names, Addresses, and Zip Codes)
ROADRUNNER PROSPECTORS
3935 N. 31 AVE
PHX, Az 85017

S 5	T 1	P	R 4	Co	5	St
BK		Map		Pcl		

For a description of the Mining Claim(s) located in the PALACE STATION Mining District in Section 19 & 30, Township 12 N, Range 1W, of G & SRB & M. YAVAPAI County, Arizona, SEE EXHIBIT "A"

Period of Time Covered by this Affidavit (give dates)
9-1-87 — 8-31-88

PURSUANT TO ARS § 27-208 and 43-CFR 3833.2 Affiant States:

1. Affiant is a citizen of the United States, is over 18 years of age, resides at the above address and is personally acquainted with the above described mining claim(s).

2. During the period of time stated above, at least $ 800 worth of work and improvements were done and performed upon Mining Claim(s) not including the location of the claim(s).

3. The work and improvements were made by and at the expense of the above named Owner of Mining Claim(s) for the purposes of complying with the laws of the United States pertaining to assessment or annual work.

4. The following persons were employed by ROADRUNNER PROSPECTORS, being the Owner of Mining Claim(s) and labored upon Mining Claim(s) and did the work and improvements:

CORPORATION MEMBERS INCLUDING BUT NOT LIMITED TO DON CRANCE, FRANK LONGBOTTOM, JACK HOLTZ, PAT WINSOR, BEN FISLER, DAVE STAKON, JOE MOZDZIOCK, TIM MORTON, TOM MAYS

5. The following work was performed on Mining Claim(s):

CLEARED BRUSH & SMALL TREES TO EXPOSE MATERIAL
PROCESSED 20 YARDS OF PLACER GRAVEL FROM EACH CLAIM

RECEIVED
B.L.M. AZ STATE OFFICE
DEC 21 9 53 AM '88
PHOENIX, ARIZONA

D.L. C

Signatures of Affiant

SEAL

STATE OF: ARIZONA
COUNTY OF: MARICOPA ss.

Verification. On this date, before me, a Notary Public, personally appeared: D. L. CRANCE ss.

who, being duly sworn upon oath, stated that he had read this document and knows of his own knowledge that the facts stated within are true and correct, except for those matters based on information which he believes to be true.

Signature of Notary Public: Norma J. Pritchard

Date of Verification: 12-4-88

Notary Expiration Date: FEB. 18, 1992

INSTRUCTIONS: Record in Office of County Recorder for County where claim is located before December 30 and file with proper BLM office before December 30 each year.

This instrument was recorded or filed at the request of:

BOOK 2104 PAGE 417

The recording offical is directed to return this instrument or a copy thereof to the above person.

RECORDER YAVAPAI COUNTY ARIZONA

INSTRUMENT # 8845686
OFFICIAL RECORDS OF
YAVAPAI COUNTY
PATSY C. JENNEY
REQUEST OF:
ROADRUNNER PROSPECTORS CLUB
DATE: 12/12/88 TIME: 11:40
FEE: 5.00
BOOK 2104 PAGE 417 PAGES: 002

the
age
ped
s of
the
nds

Of

EXHIBIT A

NAME	BLM SERIAL NO.	Location Notice Recorded in Book of Official Records or Docket	Page
GOLD PALACE #1 ✓	95198.	1256	447
GOLD PALACE #2 ✓	95199.	1256	449
GOLD PALACE #3 ✓	95200.	1256	451
GOLD PALACE #4 ✓	95201.	1256	453
GOLD PALACE #5 ✓	95202.	1256	455

RECEIVED
B.L.M. AZ STATE OFFICE
DEC 21 9 53 AM '88
PHOENIX ARIZONA

AFFIDAVIT OF PERFORMANCE OF ANNUAL ASSESSMENT WORK

Effective Date	County and State
12-4-88	YAVAPAI AZ 95198

AFFIANT (Name, Address and Zip Code)	OWNERS OF MINING CLAIM(s) (Names, Addresses, and Zip Codes)
D.L. CRANCE 2422 E. PEBBLE BEACH TEMPE, AZ 85282	ROADRUNNER PROSPECTORS 3935 N. 31 AVE PHX, AZ 85017

For a description of the Mining Claim(s) located in the	Period of Time Covered by this Affidavit (give dates)
PRAGE SYMON Mining District in Section 30, Township 12 N, Range 1W, of G & SRB & M, YAVAPAI County, Arizona, SEE EXHIBIT "A"	9-1-87 — 8-31-88

PURSUANT TO ARS § 27-208 and 43-CFR 3833.2 Affiant States:

1. Affiant is a citizen of the United States, is over 18 years of age, resides at the above address and is personally acquainted with the above described mining claim(s).

2. During the period of time stated above, at least $ 200 worth of work and improvements were done and performed upon Mining Claim(s) not including the location of the claim(s).

3. The work and improvements were made by and at the expense of the above named Owner of Mining Claim(s) for the purposes of complying with the laws of the United States pertaining to assessment or annual work.

4. The following persons were employed by ROADRUNNER PROSPECTORS, being the Owner of Mining Claim(s) and labored upon Mining Claim(s) and did the work and improvements:

CORPORATION MEMBERS INCLUDING BUT NOT LIMITED TO
BEN FISLER, TOM MAYS, DON CRANCE, FRANK LONGBOTTOM

5. The following work was performed on Mining Claim(s):

PROCESSED 20 YARDS OF PLACER GRAVEL FROM CLAIM

RECEIVED
B.L.M. AZ STATE OFFICE
DEC 23 11 40 AM '88
PHOENIX, ARIZONA

D.L. Crance

Signatures of Affiant

STATE OF: Arizona COUNTY OF: Maricopa ss.	Verification. On this date, before me, a Notary Public, personally appeared: D.L. Crance ss. who, being duly sworn upon oath, stated that he had read this document and knows of his own knowledge that the facts stated within are true and correct, except for those matters based on information which he believes to be true.	Signature of Notary Public: Norma J. Pritchard
Date of Verification 12-4-88		Notary Expiration Date: Feb. 18, 1992

INSTRUCTIONS: Record in Office of County Recorder for County where claim is located before December 30 and file with proper BLM office before December 30 each year.

This instrument was recorded or filed at the request of:

The recording offical is directed to return this instrument or a copy thereof to the above person.

CERTIFICATE OF RECORDATION OR FILING

I certify that this instrument was filed or recorded on the date, at the time, in the docket, beginning with the page number, and with the fee number and file number stamped in the top space of this instrument. If the instrument is of multiple pages, the docket and page set forth represent the first page of that instrument and that instrument extends through Docket _____ Page _____.

Official Certifying Recordation	Deputy

EXHIBIT A

NAME	BLM SERIAL NO.	Location Notice Recorded in Book of Official Records or Docket	Page
Gold Palace #8 ✓	95205.	1256	468

RECEIVED
B.L.M. AZ STATE OFFICE
DEC 21 11:40 AM '00
PHOENIX, ARIZONA

AFFIDAVIT OF PERFORMANCE OF ANNUAL ASSESSMENT WORK

Effective Date	County and State
12-4-88	YAVAPAI, Az.

AFFIANT (Name, Address and Zip Code)	OWNERS OF MINING CLAIM(s) (Names, Addresses, and Zip Codes)
D.L. CRANCE 2422 E. PEBBLE BEACH TEMPE, Az 85282	ROADRUNNER PROSPECTORS 3935 N. 31 AVE PHX, Az 85017

95198

For a description of the Mining Claim(s) located in the	Period of Time Covered by this Affidavit (give dates)
PALACE STATION Mining District in Section 19 & 30, Township 12 N, Range 1W, of G & SRB & M, YAVAPAI County, Arizona, SEE EXHIBIT "A"	9-1-87 — 8-31-88

PURSUANT TO ARS § 27-208 and 43-CFR 3833.2 Affiant States:

1. Affiant is a citizen of the United States, is over 18 years of age, resides at the above address and is personally acquainted with the above described mining claim(s).

2. During the period of time stated above, at least $ 800 worth of work and improvements were done and performed upon Mining Claim(s) not including the location of the claim(s).

3. The work and improvements were made by and at the expense of the above named Owner of Mining Claim(s) for the purposes of complying with the laws of the United States pertaining to assessment or annual work.

4. The following persons were employed by ROADRUNNER PROSPECTORS, being the Owner of Mining Claim(s) and labored upon Mining Claim(s) and did the work and improvements:

CORPORATION MEMBERS INCLUDING BUT NOT LIMITED TO DON CRANCE, FRANK LONGBOTTOM, JACK HOLTZ, PAT WINSOR, BEN FISLER, DAVE STAKON, JOE MOZDZIOC TIM MORTON, TOM MAYS

5. The following work was performed on Mining Claim(s):

CLEARED BRUSH & SMALL TREES TO EXPOSE MATERIAL PROCESSED 20 YARDS OF PLACER GRAVEL FROM EACH CLAIM

RECEIVED
B.L.M. AZ. STATE OFFICE
DEC 29 11 35 AM '88
PHOENIX, ARIZONA

D.L. Crance

Signatures of Affiant

STATE OF: ARIZONA COUNTY OF: MARICOPA	Verification. On this date, before me, a Notary Public, personally appeared: D. L. CRANCE ss. who, being duly sworn upon oath, stated that he had read this document and knows of his own knowledge that the facts stated within are true and correct, except for those matters based on information which he believes to be true.	Signature of Notary Public: Norma J. Hutchison
Date of Verification: 12-4-88		Notary Expiration Date: FEB. 15, 1992

INSTRUCTIONS: Record in Office of County Recorder for County where claim is located before December 30 and file with proper BLM office before December 30 each year.

This instrument was recorded or filed at the request of:

The recording offical is directed to return this instrument or a copy thereof to the above person.

CERTIFICATE OF RECORDATION OR FILING

I certify that this instrument was filed or recorded on the date, at the time, in the docket, beginning with the page number, and with the fee number and file number stamped in the top space of this instrument. If the instrument is of multiple pages, the docket and page set forth represent the first page of that instrument and that instrument extends through Docket _____ Page _____.

Official Certifying Recordation	Deputy

EXHIBIT A

NAME	BLM SERIAL NO.	Location Notice Recorded in Book of Official Records or Docket	Page
Gold Palace #1 ✓	95198.	1256	447
Gold Palace #2 ✓	95199.	1256	449
Gold Palace #3 ✓	95200.	1256	451
Gold Palace #4 ✓	95201.	1256	453
Gold Palace #5 ✓	95202.	1256	455

RECEIVED
B.L.M. AZ STATE OFFICE
DEC 23 11 38 AM '88
PHOENIX, ARIZONA

STATE OF ARIZONA, County of _____ } ss. I hereby certify that the within instrument was filed and recorded _____, 19____, at _____ M. In Docket No. _____, Page _____, at the request of _____

Fee No.:

When recorded mail to:
LINDA J. BLAIR
9431 E. CORABELL #15
MESA, ARIZONA 85208

Witness my hand and official seal.

_____ County Recorder

By _____ Deputy Recorder

Fee: $

AFFIDAVIT OF PERFORMANCE OF ANNUAL WORK

95203

State of Arizona
County of YAVAPAI } ss

RECEIVED
B.L.M. AZ STATE OFFICE
DEC 7 10 55 AM '88
PHOENIX, ARIZONA

1. GARY W. AND LINDA J. BLAIR
Name
9431 E. CORABELL #15
Address
MESA ARIZONA 85208
City State Zip

being duly sworn according to law deposes and says that they are a citizen of the United States more than eighteen years of age and that all of the facts set forth in this affidavit are true and correct according to the best of their knowledge, information and belief.

2. That they are personally acquainted with the mining claim named LOTS OF ROCK AND MORE THAN LOTS OF ROCK (AMC 95204) (AMC 95203) situate in the TURKEY CREEK Mining District, YAVAPAI County, Arizona, the location of which is recorded in the office of the County Recorder of that County in Book 1753, Page 833-836. Notice of location is posted in Section 19, Township 12N, Range 1W, G&SRB&M.

3. That between the dates of OCTOBER 1, 1987 and MAY 30, 1988 at least THREE THOUSAND THREE HUNDRED AND FIFTY FIVE DOLLARS ($ 3,355) dollars worth of work and improvements were done and performed upon this claim not including location work.

4. The work and improvements were made by and at the expense of GARY W. AND LINDA J. BLAIR, owners of the mine for the purpose of complying with the laws of the United States pertaining to assessments or annual work.

5. GARY W. AND LINDA J. BLAIR

were the names of the persons employed by the owner who labored to do the work and improvements.

6. The work and improvements done were WATER DIVERSION AND CHANNELING FOR UPSTREAM WATER CONTROL TO MINING SITE. FIVE SETTLING PONDS AND BACKFLOW CHANNELS. ROAD SANDING TWO TIMES FOR SAFE TRAVEL ON ICE. DISPOSAL OF TREES AFTER MINING. DREDGING ONE YEAR. ROAD IMPROVEMENT: HAUL FILL FOR ROAD (USES RECORDED). RESTORING CAMPSITE TO NATURAL STATE AFTER LEAVING.

Dated 12/2/88

G. J. Blair Linda J. Blair
Signature

Subscribed to and sworn before me, a Notary Public, this 2 day of December, 19 88, by Linda J Blair & Gary W. Blair

My Commission expires 11/30/92

Joyce Tillman
Notary Public

Forms Inc., • P.O. Box 1109 • La Jolla, CA 92038 • US-800-854-1080 • CA-800-542-6232 / Form 21

Karl Frey
308 E Hillview
Winslow
AZ 86047

WINSLOW, AZ
OCT 18
1988
PM
86047



USBLM
~~AZ~~ State Office
Mining Claims Section
Suite Square
3707 N. 7th St
Phoenix
AZ 85014

AMC 95207

95207 Se

STATE OF ARIZONA, County of _____ } ss.

I hereby certify that the within instrument was filed and recorded

Fee No.:

In Docket No. _____ Page _____

INDEXED & MICROFILMED

INSTRUMENT # 8830336
OFFICIAL RECORDS OF
YAVAPAI COUNTY
PATSY C. JENNEY
REQUEST OF:
KARL FREY
DATE: 08/22/88 TIME: 11:30
FEE: 5.00
BOOK 2072 PAGE 235 PAGES: 001

Witnes

By _____ Deputy Recorder

When recorded mail to:
Karl Frey
308 E. Hillview
Winslow AZ 86047

AFFIDAVIT OF PERFORMANCE OF ANNUAL WORK

AMC 95207 ✓

State of Arizona
County of Yavapai } ss

$ 5	1	4	to	5	St
Bk		Map		Pcl	

1. Karl T Frey
Name
308 E Hillview
Address
Winslow AZ 86047
City State Zip

being duly sworn according to law deposes and says that they are a citizen of the United States more than eighteen years of age and that all of the facts set forth in this affidavit are true and correct according to the best of their knowledge, information and belief.

2. That they are personally acquainted with the mining claim named Gold King V ✓ situate in the Hassayampa Mining District, Yavapai County, Arizona, the location of which is recorded in the office of the County Recorder of that County in Book 1256, Page HHH HHG HHG AMC95207. Notice of location is posted in Section 26, Township 12½N, Range 2W, G&SRB&M.

3. That between the dates of April 5-1988 and August 18-1988 at least One hundred Dollars ($ 100.00) dollars worth of work and improvements were done and performed upon this claim not including location work.

4. The work and improvements were made by and at the expense of Karl Frey, owners of the mine for the purpose of complying with the laws of the United States pertaining to assessments or annual work.

5. Jim Vintler

were the names of the persons employed by the owner who labored to do the work and improvements.

6. The work and improvements done were Painted Markerposts Dug test hole to Bed Rock - Check papers Improve Road on Claim with tractor Check Traps

RECEIVED
B.L.M. AZ STATE OFFICE
OCT 19 1988
7:45 A.M.
PHOENIX, ARIZONA

Dated Aug 19. 1988 Karl T Frey
Signature

Subscribed to and sworn before me, a Notary Public, this 19th day of August, 19 88, by Karl T Frey

BOOK 2072 PAGE 235

SEAL

My Commission expires _____ Notary Public

Forms Inc. P.O. Box 1109, La Jolla, CA 92038 US-800-854-1080 CA-800-542-6232 Form 21

RUSH

STATE OF ARIZONA, ss. I hereby certify that the within i
County of _____ recorded
In Docket No. _____, Page _____

RECEIVED
B.L.M. AZ STATE OFFICE
DEC 16 1 20 PM '87
PHOENIX, ARIZONA

INSTRUMENT # 8748340
OFFICIAL RECORDS OF
YAVAPAI COUNTY
PATSY C. JENNEY
REQUEST OF:
LINDA J. BLAIR
DATE: 12/07/87 TIME: 12:05
FEE: 5.00
BOOK 1997 PAGE 466 PAGES: 001

When recorded mail to:
GARY W. BLAIR
P.O. Box 3179
PRESCOTT, ARIZ. 86302

Witness my hand and official seal.

INDEXED & MICROFILMED

County Recorder

By _____
Deputy Recorder

$ 5	1	P	4	Co	5	St
Bk		Fee: $ Map			Pcl	

AFFIDAVIT OF PERFORMANCE OF ANNUAL WORK

State of Arizona
County of YAVAPAI ss.

95203
JR

1. The undersigned being duly sworn according to law deposes and says that they are a citizen of the United States, more than eighteen years of age and that all of the facts set forth in this affidavit are true and correct according to the best of their knowledge, information and belief.

2. That they are personally acquainted with the following mining claims.

Claim Name	Arizona Mining Claim Number	Claim Type	Location Notice Recorded in Book or Docket No., Page No.
LOTS A ROCK	95204	PLACER	BOOK 1753 PAGE 833
MORE THAN LOTS A ROCK	95203	PLACER	BOOK 1753 PAGE 835

3. That between the date of JUNE 5, 1987 and AUGUST 27, 1987 at least FOUR HUNDRED AND FIFTY DOLLARS ($ 450.00) worth of work and improvements were done and performed upon this claim not including location work.

4. The work and improvements were made by and at the expense of GARY W. BLAIR AND LINDA J. BLAIR owner of the mine whose address is P.O. Box 3179, PRESCOTT, ARIZONA, ZIP-86302 for the purpose of complying with the laws of the United States pertaining to assessment or annual work.

5. The name of the people employed by the owner to do the work and improvements were GARY W. BLAIR AND LINDA J. BLAIR.

6. The work and improvements done were DREDGING-150 HOURS. ROAD IMPROVEMENTS-44½ HOURS. REPAIRING SPRING-1 HOUR. LIVING QUARTERS IMPROVEMENTS-50 HOURS. TRIBUTARY TESTING-50 HOURS.

Date DECEMBER 3, 1987

Gary W. Blair Linda J. Blair
Signature

Subscribed to and sworn before me this 7th day of Dec. 1987 by Linda J. Blair.

My comm. expires _____

OFFICIAL SEAL
KAREN C WALSER
NOTARY PUBLIC STATE OF ARIZONA
YAVAPAI COUNTY
My Comm Expires March 5, 1991

Karen C. Walser
Notary Public

BOOK 1997 PAGE 466

AFFIDAVIT OF PERFORMANCE OF ANNUAL ASSESSMENT WORK

$	P	P	4	Co	5	St
Bk		Map			Pcl	

Effective Date
12-18-87 **RUSH**

County and State
Yavapai Az

95198

AFFIANT (Name, Address and Zip Code)

ROADRUNNER PROSPECTORS CLUB
P. O. BOX 37603
PHOENIX, AZ 85069

OWNERS OF MINING CLAIM(s)
(Names, Addresses, and Zip Codes)

ROADRUNNER PROSPECTORS CLUB
P. O. BOX 37603
PHOENIX, AZ 85069

RECEIVED
B.L.M. ARIZONA STATE OFFICE
DEC 18 11 59 AM '87
PHOENIX, ARIZONA

For a description of the Mining Claim(s) located in the _____ Mining District in Section 19+30, Township 12 N, Range 1 W, of G & SRB & M, Yavapai County, Arizona, SEE EXHIBIT "A"

Period of Time Covered by this Affidavit (give dates)
Sept 1, 1986 - Aug 31, 1987

PURSUANT TO ARS § 27-208 and 43-CFR 3833.2 Affiant States:

1. Affiant is a citizen of the United States, is over 18 years of age, resides at the above address and is personally acquainted with the above described mining claim(s).

2. During the period of time stated above, at least $ 700 worth of work and improvements were done and performed upon Mining Claim(s) not including the location of the claim(s).

3. The work and improvements were made by and at the expense of the above named Owner of Mining Claim(s) for the purposes of complying with the laws of the United States pertaining to assessment or annual work.

4. The following persons were employed by _____, being the Owner of Mining Claim(s) and labored upon Mining Claim(s) and did the work and improvements:

CORPORATION MEMBERS INCLUDING, BUT NOT LIMITED TO John Blankenship, Don Crance, Gene Mostek, Mike Mang Charlie Brown.

5. The following work was performed on Mining Claim(s):

Remove large Rock for acess, Remove Rubbish, Dredging + Highbanking 10 yards of Place gravel on each claim.

E. M. Mang
Signatures of Affiant

SEAL

STATE OF: Az.
COUNTY OF: Maricopa
Date of Verification

Verification. On this date, before me, a Notary Public, personally appeared: E M MANG
who, being duly sworn upon oath, stated that he had read this document and knows of his own knowledge that the facts stated within are true and correct, except for those matters based on information which he believes to be true.

Signature of Notary Public: Susie Hogan
Notary Expiration Date: 6-13-1991

INSTRUCTIONS: Record in Office of County Recorder for County where claim is located before December 30 and file with proper BLM office before December 30 each year.

This instrument was recorded on

INSTRUMENT # 8750229
OFFICIAL RECORDS OF
YAVAPAI COUNTY
PATSY C. JENNEY
REQUEST OF:
ROADRUNNER PROSPECTORS CLUB
DATE: 12/21/87 TIME: 11:40
FEE: 5.00
BOOK 2001 PAGE 643 PAGES: 002

F RECORDATION OR FILING
rument was filed or recorded on the
e docket, beginning with the page
e number and file number stamped
instrument. If the instrument is of
ket and page set forth represent the
ument and that instrument extends
Page _____.

INDEXED &
MICROFILMED

The recording official is requested
instrument or a copy thereof to

BOOK 2001 PAGE 643

EXHIBIT A

NAME	BLM SERIAL NO.	Location Notice Recorded in Book of Official Records or Docket	Page
Gold Palace # 1	95198.	1256	447
" " # 2	95199.	1256	449
" " # 3	95200.	1256	451
" " # 4	95201.	"	453
" " #5	95202.	"	455
" " #8	~~95208~~ 95205	"	468

RECEIVED
B.L.M. AZ STATE OFFICE
DEC 28 11 59 AM '87
PHOENIX, ARIZONA

BOOK 2001 PAGE 644

95207

STATE OF ARIZONA, } ss. I hereby certify that the within instr... and recorded | Fee No.:
County of _____ } ss. _____,
In Docket No. _____, Page _____ INDEXED

INSTRUMENT # 8727444
OFFICIAL RECORDS OF
YAVAPAI COUNTY
PATSY C. JENNEY
REQUEST OF:
KARL T FREY
DATE: 07/14/87 TIME: 13:55
FEE: 5.00
BOOK 1953 PAGE 331 PAGES: 001

When recorded mail to:
Karl Frey
308 E. Hillview
Winslow
AZ 86047

Witness my h...

MICROFILMED
By _____ Deputy Recorder

AFFIDAVIT OF PERFORMANCE OF ANNUAL WORK

AMC 95207

State of Arizona } ss
County of Yavapai

$5	1	4	5
Bk	Map		Pcl

1. Karl T. Frey
Name
308 E. Hillview
Address
Winslow AZ 86047
City State Zip

being duly sworn according to law deposes and says that they are a citizen of the United States more than eighteen years of age and that all of the facts set forth in this affidavit are true and correct according to the best of their knowledge, information and belief.

2. That they are personally acquainted with the mining claim named Gold King V situate in the Hassayampa Mining District, Yavapai County, Arizona, the location of which is recorded in the office of the County Recorder of that County in Book 1256, Page 444 445 446 AMC 95207. Notice of location is posted in Section 26, Township 12½N, Range 2W, G&SRB&M.

3. That between the dates of March 21 - 1987 and July 14 - 1987 at least One hundred Dollars ($100.00) dollars worth of work and improvements were done and performed upon this claim not including location work.

4. The work and improvements were made by and at the expense of Karl T Frey, owners of the mine for the purpose of complying with the laws of the United States pertaining to assessments or annual work.

5. _____ were the names of the persons employed by the owner who labored to do the work and improvements.

6. The work and improvements done were Paint marker Posts, Put up new claim papers, dug tests holes by hand, Place gold traps in stream bed

RECEIVED
B.L.M. AZ STATE OFFICE
SEP 15 1987
7:45 A.M.
PHOENIX, ARIZONA

Dated _____ Karl T Frey
Signature

BOOK 1953 PAGE 331

Subscribed to and sworn before me, a Notary Public, this 14th day of July, 1987, by Karl T. Frey

My Commission Expires _____ Karen C Walser
Notary Public

OFFICIAL SEAL
KAREN C. WALSER
NOTARY PUBLIC STATE OF ARIZONA
YAVAPAI COUNTY
My Comm Expires March 5, 1991

95198

95

AFFIDAVIT OF PERFORMANCE OF ANNUAL ASSESSMENT WORK

Effective Date	County and State	$ 5	1 ✓	4 ✓	5
11-18-86	YAVAPAI, AZ.	Rec Fee	P	Co	St

AFFIANT (Name, Address and Zip Code)

D. L. CRANCE
2422 E. ABBLE BEACH
TEMPE, AZ 85282

OWNERS OF MINING CLAIM(s) (Names, Addresses, and Zip Codes)

ROADRUNNER PROSPECTORS, INC
P.O. BOX 37603
PHX., AZ. 85069

For a description of the Mining Claim(s) located in the _____ Mining District in Section 19 & 30, Township 12 NORTH, Range 1 WEST, of G & SRB & M, YAVAPAI County, Arizona, SEE EXHIBIT "A"

Period of Time Covered by this Affidavit (give dates)

5-1-86 — 8-31-86

PURSUANT TO ARS § 27-208 and 43-CFR 3833.2 Affiant States:

1. Affiant is a citizen of the United States, is over 18 years of age, resides at the above address and is personally acquainted with the above described mining claim(s).

2. During the period of time stated above, at least $ 700 worth of work and improvements were done and performed upon Mining Claim(s) not including the location of the claim(s).

3. The work and improvements were made by and at the expense of the above named Owner of Mining Claim(s) for the purposes of complying with the laws of the United States pertaining to assessment or annual work.

4. The following persons were employed by _____, being the Owner of Mining Claim(s) and labored upon Mining Claim(s) and did the work and improvements:

CORPORATION MEMBERS INCLUDING BUT NOT LIMITED TO DON CRANCE, GENE MROTEK, JOHN BLANKENSHIP, FRANK LONGBOTTOM, CHARLIE BROWN MANG, ERNIE FETZER.

RECEIVED
B.L.M. AZ STATE OFFICE
DEC 29 1986
7:45 A.M.
PHOENIX, ARIZONA

5. The following work was performed on Mining Claim(s):

CLEARING OF ACCESS WAYS FROM ROAD TO STREAM BED
REMOVING LARGE ROCKS TO ALLOW ACCESS TO PLACER GRAVELS
ACTUAL MINING OPERATIONS CONSISTING OF DREDGING & HIGHBANKING OF 10 YARDS OF PLACER GRAVEL ON EACH CLAIM

D. L. C.

Signatures of Affiant

SEAL

STATE OF: Arizona
COUNTY OF: Maricopa
ss.

Verification. On this date, before me, a Notary Public, personally appeared: D. L. CRANCE who, being duly sworn upon oath, stated that he had read this document and knows of his own knowledge that the facts stated within are true and correct, except for those matters based on information which he believes to be true.

Signature of Notary Public: Susan Hooper
Notary Expiration Date: June 12 - 1987

Date of Verification: 11-18-86

INSTRUCTIONS: Record in Office of County Recorder for County where [illegible] BLM office before December 30 each year.

This instrument was recorded or filed at the INDEXED
ROADRUNNER PROSPECTORS CLUB MICROFILMED
P. O. BOX 37603
PHOENIX, AZ 85069

RUSH

BOOK 1883 PAGE 711

The recording offical is directed to return this instrument or a copy thereof to the above person.

RECORDER YAVAPAI COUNTY ARIZONA

INSTRUMENT # 8647248
OFFICIAL RECORDS OF
YAVAPAI COUNTY
PATSY C. JENNEY
REQUEST OF:
ROADRUNNER PROSPECTORS CLUB
DATE: 12/10/86 TIME: 08:30
FEE: 5.00
BOOK 1883 PAGE 711 PAGES: 002

EXHIBIT A

NAME	BLM SERIAL NO.	Location Notice Recorded in Book of Official Records or Docket	Page
GOLD PALACE #1	95198	1256	447
GOLD PALACE #2	95199	1256	449
" " #3	95200	1256	451
" " #4	95201	1256	453
" " #5	95202	1256	455
" " #8	95205 ~~95208~~	1256	468

RECEIVED
B.L.M. AZ STATE OFFICE
DEC 29 1986
7:45 A.M.
PHOENIX, ARIZONA

95207

STATE OF ARIZONA, County of _____ } ss. I hereby certify that the within instrument was ||| and recorded | Fee No.:

In Docket No. _____, Pa.

When recorded mail to:
Karl Frey
308 E. Hillview
Winslow
AZ 86047

RECORDER YAVAPAI COUNTY ARIZONA
Instrument # 31262
Recorded Official Records
of Yavapai County, Arizona.
AUG 21 '86 -10 45 AM
at the request of Karl Frey
PATSY C. JENNEY, County Recorder
Deputy Patsy Jenney

INDEXED
MICROFILMED

AFFIDAVIT OF PERFORMANCE OF ANNUAL WORK

RECEIVED
B.L.M. AZ STATE OFFICE
OCT 28 1986
7:45 A.M.
PHOENIX, ARIZONA

$ 4 | 1 | 4 | 5
Rec Fee | P | CC | St

State of Arizona
County of Yavapai } ss

1. Karl T. Frey
Name
308 E Hillview
Address
Winslow AZ. 86047
City State Zip

being duly sworn according to law deposes and says that they are a citizen of the United States more than eighteen years of age and that all of the facts set forth in this affidavit are true and correct according to the best of their knowledge, information and belief.

2. That they are personally acquainted with the mining claim named Old King V situate in the Hassayampa Mining District, Yavapai County, Arizona, the location of which is recorded in the office of the County Recorder of that County in Book 1256, Page HHH HHH HHH AMC 95207. Notice of location is posted in Section 26, Township 12½ N, Range 2 W, G&SRB&M.

3. That between the dates of Sept 2 1985 and July 15 1986 at least One hundred dollars ($ 100.00) dollars worth of work and improvements were done and performed upon this claim not including location work.

4. The work and improvements were made by and at the expense of Karl T. Frey, owners of the mine for the purpose of complying with the laws of the United States pertaining to assessments or annual work.

5. _____

_____

were the names of the persons employed by the owner who labored to do the work and improvements.

6. The work and improvements done were Dug test holes & Collected Samples, Built catchment dams, Painted all Claim markers posts, checked all papers & signs

BOOK 1849 PAGE 643

Dated Aug 13, 1986 Karl T Frey
Signature

Subscribed to and sworn before me, a Notary Public, this 13 day of Aug, 1986, by Karl T. Frey

SEAL

My Commission expires Jan 21 1990 _____
Notary Public

Karl Frey
308 E. Hillview
Winslow
AZ 86047

WINSLOW, AZ
PM
OCT 27
1986
86047

USA
22
Lightning Whelk

U.S.
Dept. of the Interior
B.L.M.
Az State Office
Box 16563
Phoenix
AZ 85011

95203 CD

STATE OF ARIZONA, County of _____ } ss.	I hereby certify that the within instrument was filed and recorded _____, 19____, at _____ M. In Docket No. _____, Page _____, at the request of _____	Fee No.:
When recorded mail to:	Witness my hand and official seal. _____ County Recorder By _____ Deputy Recorder	Fee: $

AFFIDAVIT OF PERFORMANCE OF ANNUAL WORK

RECEIVED
B.L.M. AZ STATE OFFICE
OCT 21 1986
9:45 A.M.
PHOENIX, ARIZONA

State of Arizona
County of _____ } ss

1. GARY BLAIR AND LINDA BLAIR
Name
1033 S. LONGMORE # 1054
Address
MESA AZ 85202
City State Zip

being duly sworn according to law deposes and says that they are a citizen of the United States more than eighteen years of age and that all of the facts set forth in this affidavit are true and correct according to the best of their knowledge, information and belief.

2. That they are personally acquainted with the mining claim named LOTS OF ROCK (AMC 95204) AND MORE THAN LOTS OF ROCK (AMC 95203) situate in the TURKEY Mining District, YAVAPAI County, Arizona, the location of which is recorded in the office of the County Recorder of that County in Book 1753, Page 833-836. Notice of location is posted in Section 19, Township 12 N, Range 1 W, G&SRB&M.

3. That between the dates of SEP. 23. 1985 and AUG. 30. 1986 at least SEVEN HONDERD AND TWENTY FIVE DOLLARS ($ 725 00/100) dollars worth of work and improvements were done and performed upon this claim not including location work.

4. The work and improvements were made by and at the expense of GARY BLAIR AND LINDA BLAIR, owners of the mine for the purpose of complying with the laws of the United States pertaining to assessments or annual work.

5. GARY BLAIR, LINDA BLAIR

were the names of the persons employed by the owner who labored to do the work and improvements.

6. The work and improvements done were ROAD WORK JUST BEFORE ENTERING CLAIMS, MAKING NEW CAMPSITE AN LARG FIRE PLACE WITH-IN PLAN OF OPPERATION, CLEANING UP GENERAL FIRE-HAZZERD AROUND CAMP, PUTTING IN WATER STORAGE AND SETTLEING PONDS FOR FUTURE MINING OPPERATION, WITH-IN PLAN OF OPPERATION

Dated 10/21/1986 Gary L. Blair
Signature

Subscribed to and sworn before me, a Notary Public, this 21 day of Oct, 19 86, by _____

My Commission expires My Commission Expires Oct. 29, 1989 _____
Notary Public

Forms Inc., • P.O. Box 1109 • La Jolla, CA 92038 • US-800-854-1080 • CA-800-542-6232 / Form 21

RECEIVED
B.L.M. AZ STATE OFFICE
OCT 21 1986
7:45 A.M.
PHOENIX, ARIZONA

OCT. 20, 1986

(AMC 95203 + 95204)

~~(AMC 95271 &)~~

INTENT TO HOLD LETTER

WE GARY W. BLAIR AND LINDA J. BLAIR ARE STATING IN THIS LETTER OF INTENT TO HOLD THAT WE INDEED INTEND TO HOLD THE PLACER CLAIM KNOWN AS "MOER THAN LOTS OF ROCK". THIS CLAIM IS LOCATED WITH ITS NORTH EAST CORNER APPROXIMENTELY 3250 FEET SOUTH OF PALACE RANGER STATION. "MORE THAN LOTS OF ROCK" COORDINATES ARE:

SECTION 19, TOWNSHIP 12 N. RANGE 1 W.
WEST 1/2, SOUTHWEST 1/4, SOUTHEAST 1/4.

BOOK 1822 PAGE 942 — 943

GARY W. BLAIR
LINDA J. BLAIR.

95203 SC

STATE OF ARIZONA, County of _____ } ss. I hereby certify that the within instrument was filed and recorded _____, 19____, at _____ M. In Docket No. _____, Page _____, at the request of _____

Fee No.:

When recorded mail to:

Witness my hand and official seal.

_____ County Recorder

By _____ Deputy Recorder

Fee: $

AFFIDAVIT OF PERFORMANCE OF ANNUAL WORK

RECEIVED
BLM. AZ STATE OFFICE
DEC 13 1985

State of Arizona
County of YAVAPAI } ss

1. BOBBY H. ROSE (Name) 7:45 A.M. PHOENIX, ARIZONA
1302 W. KRISTAL WAY (Address)
PHOENIX (City) ARIZONA (State) 85027 (Zip)

being duly sworn according to law deposes and says that they are a citizen of the United States more than eighteen years of age and that all of the facts set forth in this affidavit are true and correct according to the best of their knowledge, information and belief.

2. That they are personally acquainted with the mining claim named GOLD PALACE PLACER CLAIM # VI AMC # 95203V situate in the TURKEY CREEK Mining District, YAVAPAI County, Arizona, the location of which is recorded in the office of the County Recorder of that County in Book 1256, Page 462. Notice of location is posted in Section 19, Township 12N, Range 1W, G&SRB&M.

3. That between the dates of MAY 1, 1985 and AUG. 15, 1985 at least ONE HUNDRED FIFTY DOLLARS ($ 150.00) dollars worth of work and improvements were done and performed upon this claim not including location work.

4. The work and improvements were made by and at the expense of BOBBY H. ROSE AND SHIRLEY ROSE., owners of the mine for the purpose of complying with the laws of the United States pertaining to assessments or annual work.

5. GARY BLAIR, LINDA BLAIR, AND DAVE FOSTER

were the names of the persons employed by the owner who labored to do the work and improvements.

6. The work and improvements done were CUTTING AND BURNING DEBRI WOOD FROM CREEK AREA TO BENEFIT DREDGING OPERATIONS AND REDUCE FOREST FIRE HAZARD. COLLECTING AND HAULING TO PUBLIC LANDFILL GARBAGE AND OTHER DEBRI FROM CREEK AND ROAD AREA. PROVIDING WATER STORAGE AND SETTLING PONDS FOR DREDGING OPERATIONS. TEST HOLES FOR VALUABLE MINERALS USING A 3" DREDGE. (100 HOURS)

Dated 11/19/85

x Bobby H. Rose
Signature

Subscribed to and sworn before me, a Notary Public, this 27TH day of NOVEMBER, 1985, by BOBBY H. ROSE

My Commission Expires May 14, 1988
My Commission expires _____

_____ Notary Public

Forms Inc., • P.O. Box 1109 • La Jolla, CA 92038 • US-800-854-1080 • CA-800-542-6232 / Form 21

STATE OF ARIZONA, County of _____ } ss.

I hereby certify that the within instrument was filed and recorded _____, 19____, at _____ M.

In Docket No. _____, Page _____, at the request of _____

Fee No.:

When recorded mail to:

Witness my hand and official seal.

_____ County Recorder

By _____ Deputy Recorder

Fee: $

AFFIDAVIT OF PERFORMANCE OF ANNUAL WORK

RECEIVED
B.L.M. AZ STATE OFFICE
DEC 13 1985
7:45 A.M.
PHOENIX, ARIZONA

State of Arizona
County of YAVAPAI } ss

1. BOBBY H. ROSE
Name
1302 W. KRISTAL WAY
Address
PHOENIX ARIZONA 85027
City State Zip

being duly sworn according to law deposes and says that they are a citizen of the United States more than eighteen years of age and that all of the facts set forth in this affidavit are true and correct according to the best of their knowledge, information and belief.

2. That they are personally acquainted with the mining claim named GOLD PALACE AMC # 95204 PLACER CLAIM #VII situate in the TURKEY CREEK Mining District, YAVAPAI County, Arizona, the location of which is recorded in the office of the County Recorder of that County in Book 1256, Page 465. Notice of location is posted in Section 19, Township 12N., Range 1W., G&SRB&M.

3. That between the dates of MAY 1, 1985 and AUG 15, 1985 at least ONE HUNDRE FIFTY DOLLARS ($150.00) dollars worth of work and improvements were done and performed upon this claim not including location work.

4. The work and improvements were made by and at the expense of BOBBY H. ROSE AND SHIRLEY ROSE, owners of the mine for the purpose of complying with the laws of the United States pertaining to assessments or annual work.

5. GARY BLAIR, LINDA BLAIR, AND DAVE FOSTER

were the names of the persons employed by the owner who labored to do the work and improvements.

6. The work and improvements done were CUTTING AND BURNING DEBRI WOOD FROM CREEK AREA TO BENEFIT DREDGING OPERATIONS AND REDUCE FOREST FIRE HAZARD. COLLECTING AND HAULING TO PUBLIC LAND FILL GARBAGE AND OTHER DEBRI FROM CREEK AND ROAD AREA. PROVIDING WATER STORAGE AND SETTLING PONDS FOR DREDGING OPERATIONS. TEST HOLES FOR VALUABLE MINERALS USING A 3" DREDGE. (100 HOURS)

Dated 11/19/85 x Bobby H. Rose
Signature

Subscribed to and sworn before me, a Notary Public, this 27TH day of NOVEMBER, 19 85, by BOBBY H. ROSE

My Commission expires My Commission Expires May 14, 1988

Notary Public

Forms Inc., • P.O. Box 1109 • La Jolla, CA 92038 • US-800-854-1080 • CA-800-542-6232 / Form 21

95207 SE

STATE OF ARIZONA, County of _____ } ss. I hereby certify that the within instrument was filed and recorded _____, 19__, at _____ M.

Fee No.:

In Docket No. _____, Page _____

RUSH

MICROFILMED

INDEXED

When recorded mail to:
Karl Frey
308 E. Hillview
Winslow AZ 86047

Instrument # 28948
Recorded Official Records of Yavapai County, Arizona.
AUG 28 '85 - 12 30 PM
at the request of Karl T. Frey
PATSY C. JENNEY, County Recorder Pgs. 1
Deputy Andrea Mulleden

Fee: $

RECEIVED
B.L.M. AZ STATE OFFICE
OCT 8 1985
07.45 A.M.
PHOENIX, ARIZONA

AFFIDAVIT OF PERFORMANCE OF ANNUAL WORK

State of Arizona
County of Yavapai } ss

1. Karl Frey
Name
308 E. Hillview
Address
Winslow AZ 86047
City State Zip

being duly sworn according to law deposes and says that they are a citizen of the United States more than eighteen years of age and that all of the facts set forth in this affidavit are true and correct according to the best of their knowledge, information and belief.

2. That they are personally acquainted with the mining claim named Gold King V situate in the Hassayampa Mining District, Yavapai County, Arizona, the location of which is recorded in the office of the County Recorder of that County in Book 1256, Page 444 445 446 AMC 95207. Notice of location is posted in Section 26, Township 12½ N, Range 2 W, G&SRB&M.

3. That between the dates of 9-15-84 and 8-28-85 at least One hundred dollars ($100.00) dollars worth of work and improvements were done and performed upon this claim not including location work.

4. The work and improvements were made by and at the expense of Karl Frey, owners of the mine for the purpose of complying with the laws of the United States pertaining to assessments or annual work.

5. Jim Coffey

were the names of the persons employed by the owner who labored to do the work and improvements.

6. The work and improvements done were Replaced missing posts Painted all marker posts checked all papers and signs. Dug test holes with back hoe and tested old diggings

BOOK 1749 PAGE 478

Dated 8-28-85 Karl T Frey
Signature

Subscribed to and sworn before me, a Notary Public, this 28 day of August, 1985, by KARL T. FREY

My Commission Expires _____ Dorothy J Clupper
Notary Public

OFFICIAL SEAL
DOROTHY J. CLUPPER
NOTARY PUBLIC - ARIZONA
YAVAPAI COUNTY
My Comm. Expires Dec. 15, 1985

95198 SC

STATE OF ARIZONA, County of _____ } ss.

I hereby certify that the within instrument was filed and recorded _____, 19____, at _____ M.

In Docket No. _____, Page _____

When recorded mail to:
Bobby H. Rose
1302 W Kristal Way
Phoenix Az 85027

RECORDER YAVAPAI COUNTY ARIZONA
Instrument # 39808
Recorded Official Records of Yavapai County, Arizona.
NOV 18 '85 -10 30 AM
at the request of Bob Rose
PATSY C. JENNEY, County Recorder Pgs. 1
Deputy Kathleen Gonzales

Fee No.:

INDEXED

MICROFILMED

Fee: $ 6

AFFIDAVIT OF PERFORMANCE OF ANNUAL WORK

RECEIVED
BLM. AZ STATE OFFICE
DEC 06 1985
7:45 A.M.
PHOENIX, ARIZONA

State of Arizona
County of Yavapai } ss

1. Bobby H. Rose
Name
1302 W Kristal Way
Address
Phoenix Az. 85027
City State Zip

being duly sworn according to law deposes and says that they are a citizen of the United States more than eighteen years of age and that all of the facts set forth in this affidavit are true and correct according to the best of their knowledge, information and belief.

2. That they are personally acquainted with the mining claim named Gold Palace 1 thru 11 95198-95206 AMC 21627 and 12628 situate in the Turkey Creek Mining District, _____ County, Arizona, the location of which is recorded in the office of the County Recorder of that County in Book 1256, Page 447-468. Notice of location is posted in Section 19 & 30, Township 12N, Range 1W, G&SRB&M.

3. That between the dates of 8/29/85 and 9/2/85 at least 1200.00 Twelve Hundred ($ 1200.00) dollars worth of work and improvements were done and performed upon this claim not including location work.

4. The work and improvements were made by and at the expense of Bob Rose and Shirley Rose Dennis Bilevich, and Steve Dunbar owners of the mine for the purpose of complying with the laws of the United States pertaining to assessments or annual work.

5. _____

were the names of the persons employed by the owner who labored to do the work and improvements.

6. The work and improvements done were Clear and Repair Roads to Creek) Dug water catch Basins. work done by tractor with Blade.

Dated 11/5/85

Bobby H. Rose
Signature

SEAL BOOK 1771 PAGE 752

Subscribed to and sworn before me, a Notary Public, this 7TH day of NOVEMBER, 1985, by BOBBY H. ROSE

My Commission expires _____

My Commission Expires May 14, 1988

Notary Public

© Forms, Inc., 31 West Madison Street, Phoenix, Arizona 85003 / (602) 253-6612 / Form 21

Instrument #31151
Recorded Official Records
of Yavapai County, Arizona.
SEP 12 '85 -2 00 PM
at the request of Gary Blair
PATSY C. JENNEY, County Recorder Pgs. 1
Deputy Andrea M Weedon

RECORDER YAVAPAI COUNTY ARIZONA

[redacted]ROFILMED

INDEXED

95203
cg

September 3,1985

RUSH

INTENT TO HOLD LETTER

5
P

We Gary W. Blair and Linda J. Blair am stating in this letter of intent to hold that we indeed intend to hold the new placer claim know as "More Than Lots Of Rock". This claim has been quit claim deeded to Gary W. Blair and Linda J. Blair from Bob Rose and Shirely Rose on September 3, 1985. AMC 95203

This placer claim, "More Than Lots Of Rock" was previosly known as "Gold Palace Placer #VI (6). It is located with its northeast corner approximately 3250 feet south of Palace Ranger Station. "More Than Lots Of Rock" coordinates are: Section 19, Township 12N., Range 1W., West ½, Southwest ¼, Southeast ¼.

RECEIVED
B.L.M. AZ STATE OFFICE
SEP 16 1985
7:45 A.M.
PHOENIX, ARIZONA

Signed: Gary W. Blair
Gary W. Blair

Signed: Linda J. Blair
Linda J. Blair

BOO 1753 PAGE 837

Instrument # 31152
Recorded Official Records
of Yavapai County, Arizona.
SEP 12 '85 -2 00 PM
at the request of Gary Blair
PATSY C. JENNEY, County Recorder Pgs. 1
Deputy Andrea McLeod

MICROFILMED

INDEXED

September 3, 1985

RUSH

INTENT TO HOLD LETTER

We Gary W. Blair and Linda J. Blair am stating in this letter of intent to hold that we indeed intend to hold the new placer claim known as "Lots Of Rock". This claim has been quit claim deeded to Gary W. Blair and Linda J. Blair from Bob Rose and Shirly Rose on September 3, 1985. AMC 95204

This placer claim "Lots Of Rock" was previosly known as "Gold Palace Placer #VII (7). It is located with its northwest corner approximately 3250 feet south of Palace Ranger Station. "Lots Of Rock" coordinates are: Section 19, Township 12N., Range 1W., West ½, Southeast ¼, Southwest ¼.

RECEIVED
B.L.M. AZ STATE OFFICE
SEP 16 1985
7:45 A.M.
PHOENIX, ARIZONA

Signed: Gary W. Blair
Gary W. Blair

Signed: Linda J. Blair
Linda J. Blair

BOOK 1753 PAGE 838

STATE OF ARIZONA, } ss.
County of _____

I [redacted] by certify that the w

In Docket No. _____, Page _____

Wi

When recorded mail to:
Bobby H. Rose
1302 W. Kristal Way
Phoenix Az. 85027

Instrument # 41334
Recorded Official Records
of Yavapai County, Arizona.
NOV 28 '84 -10 00 AM
at the request of Bobby H. Rose
PATSY C. JENNEY, County Recorder Pgs. 1
Deputy Della S Hagerstad

By _____ Deputy Recorder

o.: 95206
121627

INDEXED

MICROFILMED

Fee: $ 5.8

AFFIDAVIT OF PERFORMANCE OF ANNUAL WORK

State of Arizona } ss
County of Yavapai

RECEIVED
B.L.M. AZ STATE OFFICE
DEC 12 1984
7:45 A.M.
PHOENIX, ARIZONA

1. Bobby H. Rose (Name)
1302 W. KRISTAL WAY (Address)
PHOENIX (City) AZ (State) 85027 (Zip)

being duly sworn according to law deposes and says that they are a citizen of the United States more than eighteen years of age and that all of the facts set forth in this affidavit are true and correct according to the best of their knowledge, information and belief.

2. That they are personally acquainted with the mining claim named GOLD PALACE 1 thru 11 AMC 95198-95206, 121627-121628 situate in the Turkey Creek Mining District, Yavapai County, Arizona, the location of which is recorded in the office of the County Recorder of that County in Book 1256, Page 447-468. Notice of location is posted in Section 19 & 30, Township 12N, Range 1W, G&SRB&M.

3. That between the dates of 6/17/84 and 6/27/84 at least Four thousand ($ 4,000.00) dollars worth of work and improvements were done and performed upon this claim not including location work.

4. The work and improvements were made by and at the expense of Bobby H. Rose, owners of the mine for the purpose of complying with the laws of the United States pertaining to assessments or annual work.

5. Glen Beardsley, Gary Blair, Dennis Bilevich Tom Badstupner and Bob Rose were the names of the persons employed by the owner who labored to do the work and improvements.

6. The work and improvements done were Clear fallen trees from Roads to creek, Dug test holes, Build chatch basins for water work was done by backhoe

Dated 11/27/84 Bobby H. Rose (Signature) SEAL

BOOK 1680 PAGE 222

Subscribed to and sworn before me, a Notary Public, this 27 day of November 1984, by _____

My Commission expires 6/4/87 [signature] Notary Public

© Forms, Inc., 31 West Madison Street, Phoenix, Arizona 85003 / (602) 253-6612 / Form 21

95207

STATE OF ARIZONA, } ss.
County of _____

I hereby certify that the within instrument was filed and recorded _____, 19__, at _____ M.

In Docket No. _____, Pag

Instrument # 27942
Recorded Official Records
of Yavapai County, Arizona.
AUG 14 '84 -10 00 AM
at the request of Karl Frey
PATSY C. JENNEY, County Recorder Pgs 1
Deputy Karen Walser

RECORDER YAVAPAI COUNTY ARIZONA

Fee No.:

INDEXED
MICROFILMED

Fee: $ 5

When recorded mail to:
Karl Frey
308 E. Hillview
Winslow AZ 86047

AFFIDAVIT OF PERFORMANCE OF ANNUAL WORK

RECEIVED
B.L.M. AZ STATE OFFICE
OCT 23 1984
07.45 A.M.
PHOENIX, ARIZONA

RECEIVED
B.L.M. AZ STATE OFFICE
SEP 24 1984
07.45 A.M.
PHOENIX, ARIZONA

State of Arizona } ss
County of Yavapai

1. Karl Frey (Name)
308 E Hillview (Address)
Winslow (City) AZ (State) 86047 (Zip)

being duly sworn according to law deposes and says that they are a citizen of the United States more than eighteen years of age and that all of the facts set forth in this affidavit are true and correct according to the best of their knowledge, information and belief.

2. That they are personally acquainted with the mining claim named Gold King V situate in the Hassayampa Mining District, Yavapai County, Arizona, the location of which is recorded in the office of the County Recorder of that County in Book 1256, Page 444 445 446 AMC 95207. Notice of location is posted in Section 26, Township 12½ N, Range 2 W, G&SRB&M.

3. That between the dates of July 28 1984 and Aug 12 1984 at least One hundred dollars ($ 100.00) dollars worth of work and improvements were done and performed upon this claim not including location work.

4. The work and improvements were made by and at the expense of Karl Frey, owners of the mine for the purpose of complying with the laws of the United States pertaining to assessments or annual work.

5. Jim Coffey Pete Wesner
3125 Baylor Dr Prescott
were the names of the persons employed by the owner who labored to do the work and improvements.

6. The work and improvements done were Dug test holes with back hoe, tested river bank to bedrock.

Jim Coffey

BOOK 1653 PAGE 846

Dated 8-13-84 Karl Frey (Signature)

Subscribed to and sworn before me, a Notary Public, this 13 day of August, 1984, by Karl Frey

SEAL

My Commission expires _____ Gladys K. Coe (Notary Public)
My Commission Expires Jan. 21, 1986

Forms Inc., • P.O. Box 1109 • La Jolla, CA 92038 • US-800-854-1080 • CA-800-542-6232 / Form 21

95207

STATE OF ARIZONA, } ss.
County of _____

I hereby certify that the within instrument was filed and recorded _____, 19___, at _____ M.

In Docket No. _____, Pag

Instrument # 27942
Recorded Official Records
of Yavapai County, Arizona.
AUG 14 '84 -10 00 AM
at the request of Karl Frey
PATSY C. JENNEY, County Recorder Pgs 1
Deputy Karen Walser

Fee No.:

INDEXED
MICROFILMED

Fee: $ 5

When recorded mail to:
Karl Frey
308 E. Hillview
Winslow AZ 86047

AFFIDAVIT OF PERFORMANCE OF ANNUAL WORK

RECEIVED
B.L.M. AZ STATE OFFICE
SEP 24 1984
07.45 A.M.
PHOENIX, ARIZONA

State of Arizona } ss
County of Yavapai

1. Karl Frey (Name)
308 E Hillview (Address)
Winslow (City) AZ (State) 86047 (Zip)

being duly sworn according to law deposes and says that they are a citizen of the United States more than eighteen years of age and that all of the facts set forth in this affidavit are true and correct according to the best of their knowledge, information and belief.

2. That they are personally acquainted with the mining claim named Gold King V situate in the Hassayampa Mining District, Yavapai County, Arizona, the location of which is recorded in the office of the County Recorder of that County in Book 1256, Page 444 445 446 AMC 95207. Notice of location is posted in Section 26, Township 12½ N, Range 2 W, G&SRB&M.

3. That between the dates of July 28 1984 and Aug 12 1984 at least One hundred dollars ($ 100.00) dollars worth of work and improvements were done and performed upon this claim not including location work.

4. The work and improvements were made by and at the expense of Karl Frey, owners of the mine for the purpose of complying with the laws of the United States pertaining to assessments or annual work.

5. Jim Coffey Pete Wesner
3125 Baylor Dr. Prescott
were the names of the persons employed by the owner who labored to do the work and improvements.

6. The work and improvements done were Dug test holes with back hoe, tested river bank to bedrock.

Jim Coffey

BOOK 1653 PAGE 846

Dated 8-13-84 Karl Frey (Signature)

Subscribed to and sworn before me, a Notary Public, this 13 day of August, 1984, by Karl Frey

SEAL

My Commission expires _____ Gladys K. Cox (Notary Public)
My Commission Expires Jan. 21, 1986

Forms Inc., • P.O. Box 1109 • La Jolla, CA 92038 • US-800-854-1080 • CA-800-542-6232 / Form 21

Karl Frey
308 E. Hillview
Winslow
AZ 86047

WINSLOW, AZ
SEP 11
PM
1984
86047

United States
Dept. of the Interior
Bureau of Land Management
2400 Valley Bank
Phoenix
AZ 85073

BLM 00 05183751 09/18/84

:BLM/AZ ST OFFICE
3707 N 7 ST #200
PHOENIX AZ 85014

95

95198
121627

STATE OF ARIZONA, } ss.
County of _____

I hereby certify that the within instrument was filed and recorded _____, 19____, at _____ M.

Fee No.: nlg

In Docket No. _____, Page ____

When recorded mail to:
Bobby H. Rose
1302 W. Kristal Way
Phoenix, Arizona 85027

RECORDER YAVAPAI COUNTY ARIZONA
Instrument #
Recorded Official Records
of Yavapai County, Arizona.
DEC 27 '83 - 1 20 PM
at the request of Shirley Rose
PATSY C. JENNEY, County Recorder
Deputy Andrea M. Weedon

Fee: $ 5/P

AFFIDAVIT OF PERFORMANCE OF ANNUAL WORK

RECEIVED
B.L.M. AZ STATE OFFICE
DEC 28 1983
7:45 A.M.
PHOENIX, ARIZONA

State of Arizona } ss
County of Yavapai

1. Bobby H. Rose
Name
1302 W Kristal Way
Address
Phoenix, Arizona 85027
City State Zip

being duly sworn according to law deposes and says that they are a citizen of the United States more than eighteen years of age and that all of the facts set forth in this affidavit are true and correct according to the best of their knowledge, information and belief.

2. That they are personally acquainted with the mining claim named Gold Palace 1 thru 11 AMC 95198-95206, 121627 and 121628 situate in the Turkey Creek Mining District, Yavapai County, Arizona, the location of which is recorded in the office of the County Recorder of that County in Book 1256, Page 447-468. Notice of location is posted in Section 19 + 30, Township 12 N, Range 1 W, G&SRB&M.

3. That between the dates of 6/18/83 and 6/28/83 at least Three thousand ($3,000.00) dollars worth of work and improvements were done and performed upon this claim not including location work.

4. The work and improvements were made by and at the expense of Bobby H Rose, owners of the mine for the purpose of complying with the laws of the United States pertaining to assessments or annual work.

5. Glen Beardsley, Gary Blair & Dennis Bilevich were the names of the persons employed by the owner who labored to do the work and improvements.

6. The work and improvements done were dug test holes, clear fallen trees from roads to creek. Work was done by a backhoe

Dated 12/15/83 Bobby H. Rose
Signature

BOOK 1594 PAGE 947

Subscribed to and sworn before me, a Notary Public, this 15 day of Dec, 19 83, by _____

My Commission Expires July 9, 1984

My Commission expires _____ [signature]
Notary Public

© Forms, Inc., 31 W[illegible]lison Street, Phoenix, Arizona 85003 / (602) 253-6612 / Form 21

95 95207

STATE OF ARIZONA, County of _____ } ss. I hereby certify that the within instrument was filed and recorded _____, 19____, at _____ M. | Fee No.:

In Docket No. _____, Page _____

Instrument # 26760
Recorded Official Records
of Yavapai County, Arizona.
AUG 19 '83 - 9 30 AM
at the request of Karl Frey
PATSY C. JENNEY, County Recorder
Deputy Dorothy J Clupper

INDEXED
Fee: $
MICROFILMED

When recorded mail to:
Karl Frey
308 E. Hillview
Winslow
AZ 86047

AFFIDAVIT OF PERFORMANCE OF ANNUAL WORK

RECEIVED
B.L.M. AZ STATE OFFICE
SEP 20 1983
07.45 A.M.
PHOENIX, ARIZONA

State of Arizona
County of Yavapai } ss

1. Karl Frey
Name
308 E. Hillview
Address
Winslow AZ 86047
City State Zip

being duly sworn according to law deposes and says that they are a citizen of the United States more than eighteen years of age and that all of the facts set forth in this affidavit are true and correct according to the best of their knowledge, information and belief.

2. That they are personally acquainted with the mining claim named Gold King #2 situate in the Hassayampa Mining District, Yavapai County, Arizona, the location of which is recorded in the office of the County Recorder of that County in Book 1256, Page 444, 445, 446 Amd 95207. Notice of location is posted in Section 24, Township 12½ N, Range 2 W, G&SRB&M.

3. That between the dates of May 11-1983 and Aug 15-1983 at least Two hundred dollars ($ 200.00) dollars worth of work and improvements were done and performed upon this claim not including location work.

4. The work and improvements were made by and at the expense of Karl Frey, owners of the mine for the purpose of complying with the laws of the United States pertaining to assessments or annual work.

5. _____
Jim Coffey
were the names of the persons employed by the owner who labored to do the work and improvements.

6. The work and improvements done were Dug test hole with Backhoe Checked all markers on claim, check all papers

Book 1561 Page 271

Dated 8-17-1983 Karl Frey
Signature

Subscribed to and sworn before me, a Notary Public, this 17th day of August, 1983, by Karl Frey

SEAL

My Commission expires Jan 21, 1986 Gladys K. Cox
Notary Public

5/121

95198-206
[illegible]-28

STATE OF ARIZONA, County of Ya —ss 35701

I do hereby certify that the within instrument was filed and recorded at the request of Gold Prospectors

on DEC 16 '82-9 45 AM o'clock — Book 1504 Official Records Page 472

Records of Yavapai County, Arizona. WITNESS my hand and official seal the day and year first above written.

INDEXED MICROFILMED PATSY C. JENNEY, County Recorder

By Mary A. Young Deputy

When recorded mail to:

Bobby H. Rose
1302 W. Kristal Way
Phx, Az. 85027

RUSH

Witness my hand and official seal.

County Recorder

By Deputy Recorder

Fee: $ 5

AFFIDAVIT OF PERFORMANCE OF ANNUAL WORK

updated bgw

State of Arizona
County of ~~Maricopa~~ Yavapai } ss

ARIZONA STATE OFFICE
BU. LAND MANAGEMENT
DEC 23 1982
7:45 A.M.
PHOENIX, ARIZONA

1. Bobby H. Rose
Name
3342 W. Bell Rd.
Address
Phx Az 85023
City State Zip

being duly sworn according to law deposes and says that they are a citizen of the United States more than eighteen years of age and that all of the facts set forth in this affidavit are true and correct according to the best of their knowledge, information and belief.

2. That they are personally acquainted with the mining claims named Gold Palace I thru IX, X, + XI + AMC 95198-95206 + 121627, 121628 situate in the Turkey Creek Mining District, Yavapai County, Arizona, the location of which is recorded in the office of the County Recorder of that County in Book 1256, Page 447-448. Notice of location is posted in Section 19+30, Township 12 N, Range 1 W, G&SRB&M.

3. That between the dates of 6/17/82 and 6/27/82 at least Three thousand ($3,000.00) dollars worth of work and improvements were done and performed upon this claim not including location work.

4. The work and improvements were made by and at the expense of Bobby H. Rose, owners of the mine for the purpose of complying with the laws of the United States pertaining to assessments or annual work.

5. Glenn Beardsley & Dennis Bilesich were the names of the persons employed by the owner who labored to do the work and improvements.

6. The work and improvements done were twelve test holes dug. Roads repaired & catch basins dug to hold water. Work was performed by a backhoe operator. Approved by Ron Thompson, Thumb Butte Ranger Station

Dated 12/10/82

Bobby H. Rose
Signature

Subscribed to and sworn before me, a Notary Public, this 13th day of December, 1982, by Bobby H. Rose

SEAL

My Commission expires 6/28/83

Janet Ulmann
Notary Public

BOOK 1504 PAGE 472

© Forms, Inc., 31 West Madison Street, Phoenix, Arizona 85003 / (602) 253-6612 / Form 21

STATE OF ARIZONA, County of Yavapai—ss 24181

I do hereby certify that the within instrument was filed and recorded at the request of Karl Frey 95207

on AUG 30 '82 10 40 AM o'clock book 1482 Official Records Page 236

Records of Yavapai County, Arizona. WITNESS my hand and official seal the day and year first above written.

INDEXED MICROFILMED

PATSY C. JENNEY, County Recorder

By Patsy C. Jenney, ~~Deputy~~

When recorded mail to:
Karl Frey
308 E. Hillview
Winslow
AZ 86047

Witness my hand and official seal.

County Recorder

By Deputy Recorder

Fee: $ 5.00

updated ms

AFFIDAVIT OF PERFORMANCE OF ANNUAL WORK

State of Arizona
County of Yavapai } ss

RECEIVED
B.L.M. AZ STATE OFFICE
OCT 26 1982
07:45 A.M.
PHOENIX, ARIZONA

1. Karl T. Frey
Name
308 E. Hillview
Address
Winslow AZ. 86047
City State Zip

being duly sworn according to law deposes and says that they are a citizen of the United States more than eighteen years of age and that all of the facts set forth in this affidavit are true and correct according to the best of their knowledge, information and belief.

2. That they are personally acquainted with the mining claim named Gold King V situate in the Hassayampa Mining District, Yavapai County, Arizona, the location of which is recorded in the office of the County Recorder of that County in Book 1256, Page HH4 HH5 HH4 Amc. 95207. Notice of location is posted in Section 26, Township 12½ N, Range 2W, G&SRB&M.

3. That between the dates of June 25-1982 and Aug 15-1982 at least Two hundred dollars ($ 200.00) dollars worth of work and improvements were done and performed upon this claim not including location work.

4. The work and improvements were made by and at the expense of Karl T Frey, owners of the mine for the purpose of complying with the laws of the United States pertaining to assessments or annual work.

5. _____

_____

were the names of the persons employed by the owner who labored to do the work and improvements.

6. The work and improvements done were Replacing broken and missing marker posts. Putting in extra posts called for. Painting all posts. Put markers on all posts. Put up notices of mining claim location. Put signs on all roads into mining claim. Built catchment dam on Stream. Dug test holes.

Dated 8-24-82

Karl T Frey
Signature

Subscribed to and sworn before me, a Notary Public, this 24th day of August, 19 82, by Karl T. Frey

My Commission expires My Commission Expires Feb. 29, 1984

Barbara Cunningham
Notary Public

NE Beale

BOOK 1482 PAGE 236

Forms Inc. P.O. Box 1109, La Jolla, CA 92038 US-800-854-1080 CA-800-542-6232 Form 21

STATE OF ARIZONA, County of Yavapai—ss 33646

I do hereby certify that the within instrument was filed and recorded at the request of Gold King Mfg

on OCT 23 '80 -9 45 AM o'clo Book 333 Official Records Page 550

Records of Yavapai County, Arizona. WITNESS my hand and official seal the day and year first above written. 95198-95206

PATSY C. JENNEY, County Recorder

By Marilyn Olson Deputy

Affidavit of Labor Performed and Improvements Made

for 1981

STATE OF ARIZONA, County of Yavapai } ss.

Bobby H. Rose, 3342 W. Bell Rd. Phx., Az. 85027 being duly sworn, deposes and says that he is a citizen of the United States and more than twenty-one years of age, and resides at ~~Phoenix, Az~~ in Maricopa County, State of Arizona, and is personally acquainted with the mining claim known as Gold Palace I - ~~IX~~ AMC 95198 thru 95206 mining claim, situate in Jerky Creek Mining District, County of Yavapai, State of Arizona, the location notice of which is recorded in the office of the County Recorder of said County, in Book 1256 of Records of Mines, at page 447 thru 468; that between the 3rd day of September, A. D. 1980, and the 4th day of September A. D. 1980, at least Nine Hundred ($900.00) dollars worth of work and improvements were done and performed upon said claim, not including the location work of said claim. Such work and improvements were made by and at the expense of Gold King Mfg., Inc. owner of said claim for the purpose of complying with the laws of the United States pertaining to assessment of annual work, and Bob Rose, Shirley Rose, Stan Vaughn, Richard Nemmers, Patrick King, Patrick Springer, Connie Davison, Gary Downs, Don Chalker, and Armond Killeen were the men employed by said owner and who labored upon said claim, did said work and improvements, the same being as follows, to-wit: Built dams to retain water for dredging. Rebuilt monuments and replaced stakes torn down during the year.

RECEIVED B.L.M. AZ STATE OFFICE NOV 24 3 05 PM '80 PHOENIX, ARIZONA

Bobby H. Rose

Subscribed and sworn to before me this 21 day of October A. D. 1980.

Louise H. Baldridge Notary Public.

(My commission expires 2-3-1984)

BOOK 1333 PAGE 550

Affidavit of Labor Performed and Improvements Made

.....

.....

Dated....., 19.....

STATE OF ARIZONA }
County of Maricopa } ss.

I hereby certify that the within instrument was filed and recorded at

request of.....

.....

Book.....

In Docket.....

on page.....

Witness my hand and official seal the day and year aforesaid.

.....
County Recorder.

By.....
Deputy Recorder.

STATE OF ARIZONA, County of Yavapai—ss 33647

I do hereby certify that the within instrument was filed and recorded at the request of Gold King Mfg

on OCT 23 '80 -9 45 AM o'clock Book 33 Official Records Page 551

Records of Yavapai County, Arizona. WITNESS my hand and official seal the day and year first above written.

PATSY C. JENNEY, County Recorder

By Marilyn C. Ott Deputy

RECORDER YAVAPAI ARIZO

Affidavit of Labor Performed and Improvements Made

for 1980

STATE OF ARIZONA, County of Yavapai } ss.

Bobby H. Rose, 3342 W. Bell Rd. Phx, Az 85027 being duly sworn, deposes and says that he is a citizen of the United States and more than twenty-one years of age, and resides at Phoenix, Az in Maricopa County, State of Arizona, and is personally acquainted with the mining claims known as Gold Palace I - IX AMC 95198 thru 95206

mining claims situate in Turkey Creek Mining District, County of Yavapai, State of Arizona, the location notice of which is recorded in the office of the County Recorder of said County, in Book 1256 of Records of Mines, at page 447 thru 468; that between the 25th day of August, A. D. 1980, and the 27th day of August A. D. 1980, at least Nine Hundred ($900.00) dollars worth of work and improvements were done and performed upon said claim, not including the location work of said claim. Such work and improvements were made by and at the expense of Gold King Mfg., Co. Inc.

owner of said claim for the purpose of complying with the laws of the United States pertaining to assessment of annual work, and Ron Davison, Richard Nemmer, Gary Downs, Bob Rose, Shirley Rose, Patrick King, Stan Vaughn, Armand Killeen, Patrick Springer and Ron Chalker

were the men employed by said owner and who labored upon said claim, did said work and improvements, the same being as follows, to-wit: Built dams to retain water for dredging. Rebuilt monuments and replaced stakes torn down and destroyed during the year.

ack 11-26-80 nlg

RECEIVED BLM AZ STATE OFFICE NOV 24 3 05 PM '80 PHOENIX, ARIZONA

Bobby H. Rose

Subscribed and sworn to before me this 21 day of October A. D. 1980

Louise H. Baldridge

(My commission expires 2-3-1984) Notary Public.

BOOK 1333 PAGE 551

Affidavit of Labor Performed and Improvements Made

.....

.....

Dated....., 19.....

STATE OF ARIZONA }
County of Maricopa } ss.

I hereby certify that the within instrument was filed and recorded at

request of.....

.....

Book.....

In Docket.....

on page.....

Witness my hand and official seal the day and year aforesaid.

.....
County Recorder.

By.....
Deputy Recorder.

on OCT 23 '80 -9 45 AM o'clock — 1333 Official Records Page [redacted] 27389-27391.
Records of Yavapai County, Arizona. WITNESS [redacted] official seal the day and year first above written. 47620-47622
PATSY C. JENNEY, County Recorder 95207
By Marilyn C. [redacted] YAVAPAI Deputy

Affidavit of Labor Performed and Improvements Made

for 1981

STATE OF ARIZONA, }
County of Yavapai } ss.

Bobby W. Rose, 3342 W. Bell Rd. Phx, Az. 85023 being duly sworn, deposes and says that he is a citizen of the United States and more than twenty-one years of age, and resides at Phoenix Az in Maricopa County, State of Arizona, and is personally acquainted with the mining claims known as Double D 1-4, AMC 27389 thru AMC 27392 + Gold King 1-5, AMC-47620 thru 47623 + AMC 95207 mining claims situate in Hassayampa Mining District, County of Yavapai, State of Arizona, the location notice of which is recorded in the office of the County Recorder of said County, in Book 1169 of Records of Mines, at pages 805-812; that between the 1st day of September, A. D. 19 80, and the 2nd day of September A. D. 19 80, at least Nine Hundred ($900.00) dollars worth of work and improvements were done and performed upon said claim, not including the location work of said claim. Such work and improvements were made by and at the expense of Gold King Mfg., Inc.

owners of said claim for the purpose of complying with the laws of the United States pertaining to assessment of annual work, and Eldon Lund, Glenn Beardsley, Al Lund, Bobby Rose, Shirley Rose, Gary Downs, Dennis Bilerich and Ronnie Davison,

were the men employed by said owner and who labored upon said claim, did said work and improvements, the same being as follows, to-wit: Two roads built with Back Hoe. Ditch dug in Creek and Conduit put in to Carry water and road built over stream. Trees and rocks removed and Area smoothed for Camping Area. Dams were built to retain water for dredging. Work done with approval of U.S. Forest Service.

ack
11-26-80
NLG

RECEIVED
BLM AZ STATE OFFICE
NOV 24 3 05 PM '80
PHOENIX, ARIZONA

Bobby W. Rose

Subscribed and sworn to before me this 21 day of October A. D. 19 80

(My commission expires 2-3-1984) Louise N. Baldridge Notary Public.

BOOK 1333 PAGE 552

Records of Yavapai County, Arizona. WITNESS my hand and official seal the day and year first above written.

PATSY C. JENNEY, County Recorder
By Marilyn [illegible] Deputy

RECORDER YAVAPAI COUNTY ARIZONA

Affidavit of Labor Performed and Improvements Made

for 1980

3

STATE OF ARIZONA, } ss.
County of Yavapai

Bobby H. Rose, 3342 W. Bell Rd. Phx, Az. 85023 being duly sworn, deposes and says that he is a citizen of the United States and more than twenty-one years of age, and resides at Phoenix, Az in Maricopa County, State of Arizona, and is personally acquainted with the mining claims known as Double D 1-4, AMC 27389 thru AMC 27392 + Gold King 1-5, AMC-47620 thru 47623 + AMC-95207 mining claim, situate in Hassayampa Mining District, County of Yavapai, State of Arizona, the location notice of which is recorded in the office of the County Recorder of said County, in Books 1169 of Records of Mines, at pages 805-812; that between the 29th day of August, A. D. 1980, and the 31st day of August A. D. 1980, at least Nine Hundred ($900.00) dollars worth of work and improvements were done and performed upon said claim, not including the location work of said claim. Such work and improvements were made by and at the expense of Gold King Mfg., Inc.

owners of said claim for the purpose of complying with the laws of the United States pertaining to assessment of annual work, and Eldon Lund, Glenn Beardsley, Al Lund, Bob Rose, Shirley Rose, Gary Downs, Dennis Bilevich, Ron Davison.

were the men employed by said owner and who labored upon said claim, did said work and improvements, the same being as follows, to-wit: Two roads built with back hoe. Ditch dug in Creek and Conduit put in to Carry water and road built over stream. Trees and rocks removed and Area smoothed for Camping Area. Dams were built to retain water for dredging. Work done with approval of U.S. Forest Service.

RECEIVED 16125
BIL MEAZ STATE OFFICE
NOV 24 3 05 PM '80
PHOENIX, ARIZONA

ack
11-26-80
nlg

Bobby H. Rose

Subscribed and sworn to before me this 21 day of October A. D. 1980

Louise H. Baldridge
Notary Public.

(My commission expires 2-3-1984)

BOOK 1333 PAGE 553

Forms Inc., 31 West Madison Street, Phoenix, Arizona 85003 / 253-6612 / Form 21

NOTICE!!

These documents have been scanned!

Do not place un-scanned documents beneath this notice!

Do not remove this notice from this file!

GPO Jacket No. 560-102
Print Order 61540
Rise Business Services, LLC
Job=AZ15 9/11/2019

Box Number= AZ15235

Claim Begin-End: AMC095198-AMC095219

5 **Miscellaneous**

AZ15235-3 AMC094025-AMC095516

NO DOCUMENTS FOUND

NO DOCUMENTS FOUND
NO DOCUMENTS FOUND

NOTICE!!

These documents have been scanned!

Do not place un-scanned documents beneath this notice!

Do not remove this notice from this file!

GPO Jacket No. 560-102
Print Order 61540
Rise Business Services, LLC
Job=AZ15 9/11/2019

Box Number= AZ15235

Claim Begin-End: AMC095198-AMC095219

6 **Location Notices-Amendments and Supporting Documents**

AZ15235-3 AMC094025-AMC095516

95198

STATE OF)
) ss.
COUNTY OF)
Witness my hand and Official Seal
Indexed Paged Blotted

I hereby certify that t
filed for record in
State of
County
By

RECORDER YAVAPAI COUNTY ARIZONA

Instrument # 21478
Recorded Official Records
of Yavapai County, Arizona.
JUN 11 '86 -12 35 PM
at the request of Roadrunner Prosp
PATSY C. JENNEY, County Recorder Pgs. 1
Deputy Kathryn Vohs

Page

INDEXED
MICROFILMED

When recorded mail to D.L. CRANCE, 2422 E. PEBBLE BEACH, TEMPE, AZ. 85282

RUSH

MINING DEED

5/0

KNOW ALL MEN BY THESE PRESENTS:

That, for the consideration of ten dollars and other valuable considerations, the receipt whereof is hereby acknowledged, I(we) BOBBY H. ROSE & SHIRLEY A ROSE, the undersigned Grantor(s), do hereby remise, release and forever quitclaim unto ROADRUNNER PROSPECTORS, INC., the grantee(s), all rights, title and interest in and to that certain Mining Claims situated in the PALACE STATION Mining District, YAVAPAI County, State of ARIZONA, in Section 19, Township 12 NORTH, Range 1 WEST, GILA & SALT RIVER Base and Meridian, and more particularly described as follows:

THE UNPATENTED PLACER MINING CLAIMS KNOWN AS THE GOLD PALACE #1 THRU #5, RECORDED IN THE OFFICIAL RECORDS OF YAVAPAI COUNTY IN BOOK 1256, PAGES 447 THRU 461. ALSO RECORDED IN THE RECORDS OF THE BUREAU OF LAND MANAGEMENT, ARIZONA STATE OFFICE, AMC #95198, #95199, #95200, #95201, #95202.

THE CLAIMS ARE DISCRIBED AS FOLLOWS:

GOLD PALACE #1 - W½·NE¼·NW¼, SEC. 19, T12N, R1W, G&SRB&M

GOLD PALACE #2 - E½·NW¼·NW¼, SEC 19, T12N, R1W, G&SRB&M

GOLD PALACE #3 - W½·SE¼·NW¼, SEC. 19, T12N, R1W, G&SRB&M

GOLD PALACE #4 - E½·SW¼·NW¼, SEC 19, T12N, R1W, G&SRB&M

GOLD PALACE #5 - E½·NW¼·SW¼, SEC 19, T12N, R1W, G&SRB&M

Per computer 8/7/86 cg

Together with all the dips, spurs, angles, metals, minerals, acres, rock and earth franchises thereto incident; and also all tenements, hereditaments and appurtenances thereto belonging, or otherwise appertaining, including all rents, issues or profits thereof derived.

Dated: June 6 1986

Bobby H. Rose
Grantor

Shirley A. Rose
Grantor

RECEIVED
B.L.M. AZ STATE OFFICE
~~JUL 24 1986~~
7:45 A.M.
PHOENIX, ARIZONA

BOOK 1828 PAGE 176

ACKNOWLEDGMENT

SEAL

STATE OF)
) ss.
County of)

This Mining Deed was acknowledged before me, the undersigned Notary Public, this 6th day of June, 1986.

By

Susie Hooper
Notary Public

My Commission Expires June 13-1987

©1982 ALPHA ENTERPRISES—P.O. Box 26326 Tucson, AZ 85726

STATE OF ARIZONA, County of Yavapai—ss **34828**

I do hereby certify that the within instrument was filed and recorded at the request of Gold King Mfg Inc.
on NOV -2'79-12 15 PM o'clock Book 1256 Official Records Page 447-448-449
Records of Yavapai County, Arizona. WITNESS my hand and official seal the day and year first above written.

INDEXED

PATSY C. JENNEY, County Recorder
By Dorothy Yancy, Deputy

When recorded mail to:

GOLD KING MFG.
3144 West Lewis
Phoenix, Arizona 85009
(602) 278-2954

RECEIVED
B.L.M. AZ STATE OFFICE
NOV 29 1979
10:00 A.M.
PHOENIX, ARIZONA

Witness my hand and official seal.

County Recorder

By Deputy Recorder

Fee: $

RECORDER YAVAPAI COUNTY ARIZONA

NOTICE OF MINING CLAIM LOCATION

1. ☐ Location ☐ Amendment ☐ Relocation
2. ☒ Placer ☐ Lode ☐ Millsite ☐ Tunnelsite
3. The name and address of the Locator is

Gold King Mfg Inc
Name

3144 W Lewis
Address

Phoenix
City State Zip

4. The name of the claim is Gold Palace I
5. The date of the location is 9/15/79
6. The claim is 660 feet long and 1320 feet wide. The distance from the Location monument to each end of the claim is 660 feet in a West direction and 1320 feet in a North direction.
7. The general course of the claim is from the North to the South.
8. The location of the claim is in Section 19, Township 12 N, Range 1W G&SRB&M, _____ Mining District, Yavapai County, Arizona.
9. If amending or relocating, the previous claim name was _____ _____ recorded in Docket _____, Book _____, _____ Mining District, _____ County, Arizona.
10. The location of the claim with reference to a natural object or permanent monument is _____

SE Corner near ~~on~~ ~~big~~ east side highway about 1900 ft South Palace Station.
E½ NW¼ NW¼ Sec 19 R1W T 12N

BOOK 1256 PAGE 447

Date 10/31/79

Gold King Mfg Inc
Alfred King (Pres)
Signature

© Forms, Inc., 31 West Madison Street, Phoenix, Arizona 85003 / (602) 253-6612 / Form 39

MAP OF MINING CLAIM LOCATION

1. The name of the claim is Gold Palace I

2. The SE corner of the claim is 1900 feet in a South direction to a survey monument or permanent natural object described as Palace Station

3. The type of location monument is Rock + wood stake
   The type of corner and end monuments are Rock + wood posts

4. The bearing and distance between the corners of the claim are beginning at the SE corner of the claim, 660 feet in a West direction to the SW corner, then 1320 feet in a North direction to the NW corner, then 660 feet in a East direction to the NE corner, then 1320 feet in a South direction to the point of beginning.

MAP

One inch = One thousand feet

North Arrow

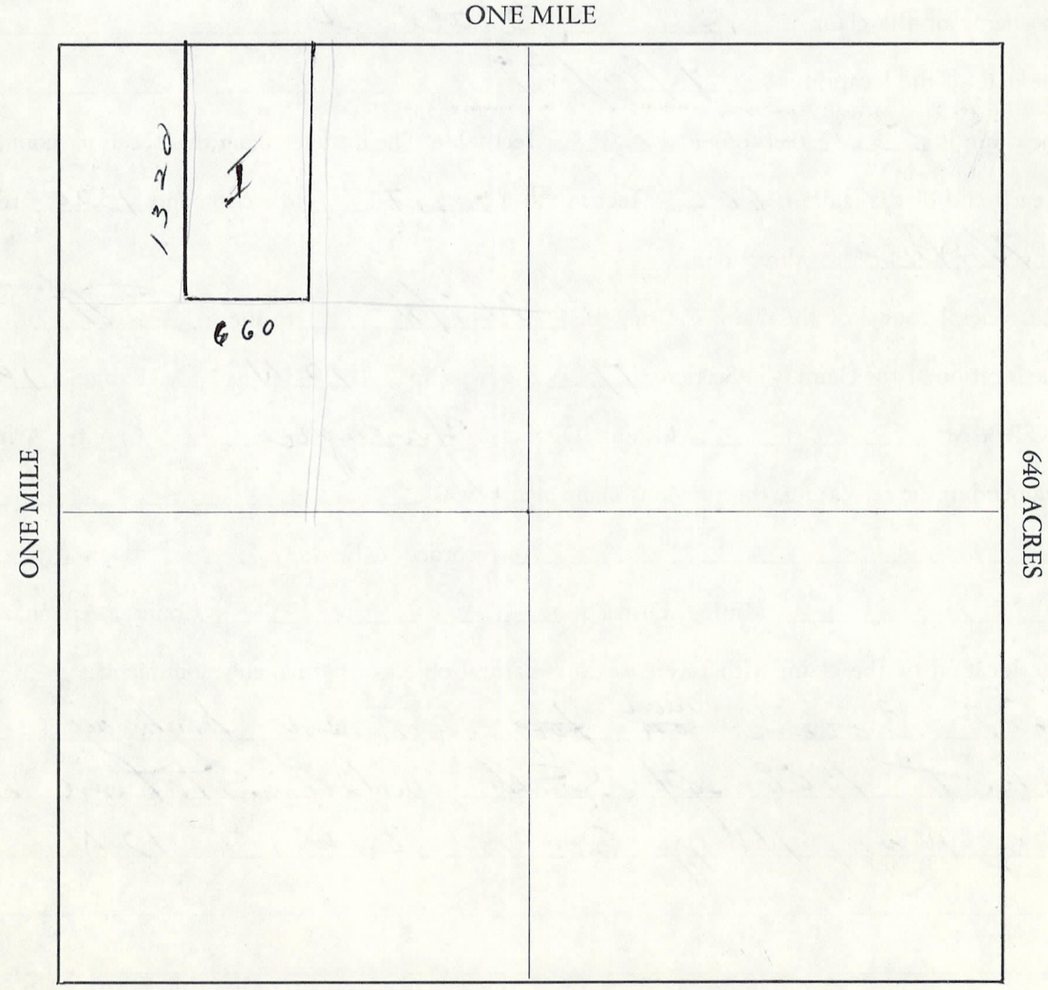

Section 19 Range 1W Township 12N, G&SRB&M

Date 10/31/79

Gold King Mng, Inc
Alfred A. King (Pres)
Signature

BOOK 1256 PAGE 448

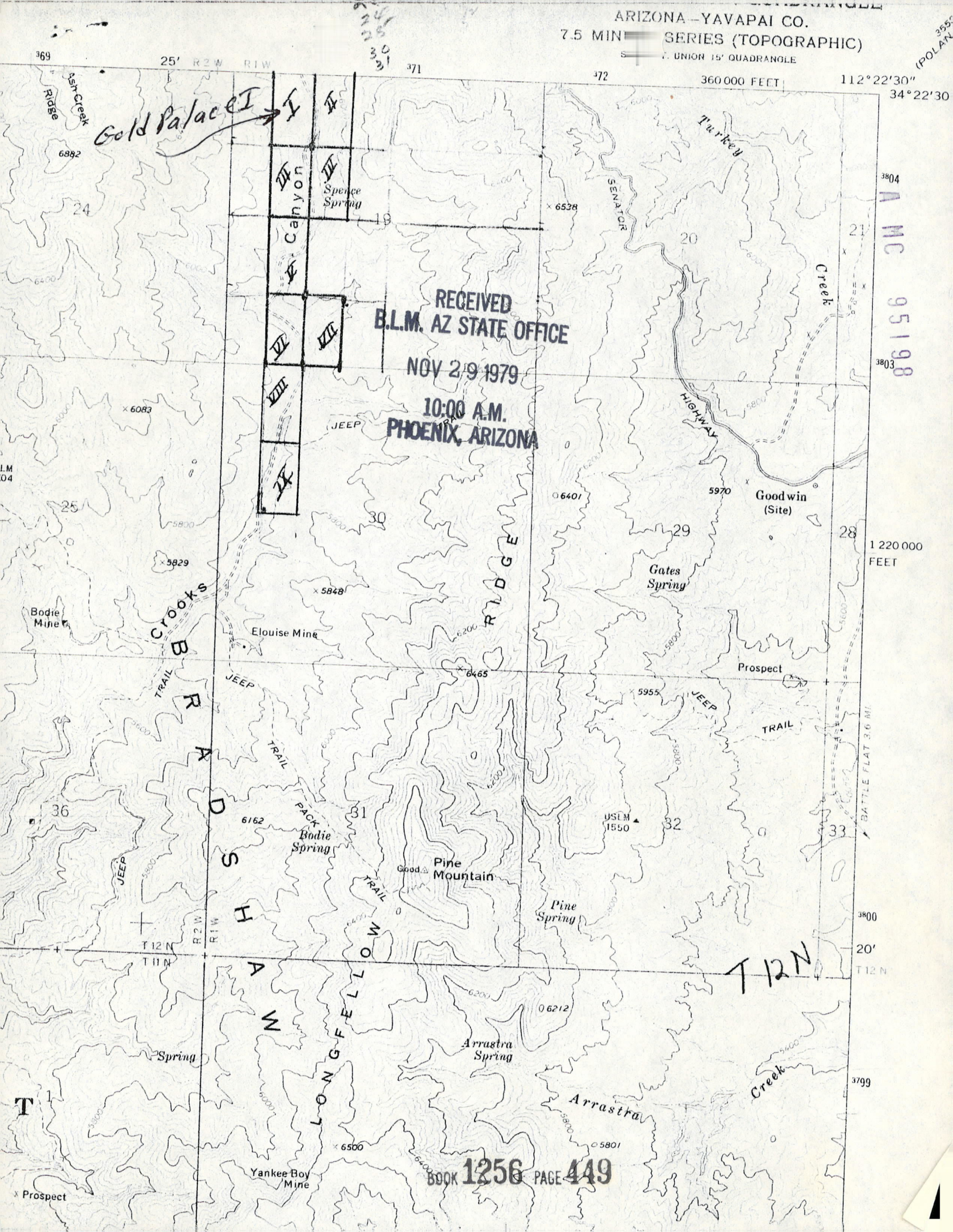
ARIZONA—YAVAPAI CO.
7.5 MIN SERIES (TOPOGRAPHIC)
UNION 15' QUADRANGLE
Gold Palace I
I
II
III
IV
V
VI
VII
VIII
IX
Canyon
Spence Spring
Turkey
Creek
SENATOR
HIGHWAY
Goodwin (Site)
Gates Spring
Prospect
Elouise Mine
Bodie Mine
Crooks
BRADSHAW
RIDGE
JEEP
TRAIL
PACK
Bodie Spring
Pine Mountain
Pine Spring
LONGFELLOW
Arrastra Spring
Arrastra
Creek
Yankee Boy Mine
Prospect
Spring
BATTLE FLAT 3.6 MI.
USLM 1550
T 12 N
T 11 N
R 2 W
R 1 W
360 000 FEET
1 220 000 FEET
112°22'30"
34°22'30
25'
20'
A MC 95198
RECEIVED
B.L.M. AZ STATE OFFICE
NOV 29 1979
10:00 A.M.
PHOENIX, ARIZONA
BOOK 1256 PAGE 449

STATE OF ARIZONA, County of Yavapai—ss 34829

I do hereby certify that the within instrument was filed and recorded at the request of Gold King Mfg Inc.

on NOV -2'79-12 15 PM o'clock Book 1256 Official Records Page 450-451-452

Records of Yavapai County, Arizona. WITNESS my hand and official seal the day and year first above written.

INDEXED Microfilmed

PATSY C. JENNEY, County Recorder

By [signature], Deputy

A MC 95199

When recorded mail to:

GOLD KING MFG.
3144 West Lewis
Phoenix, Arizona 85009
(602) 278-2954

RECEIVED
B.L.M. AZ STATE OFFICE
NOV 29 1979
10:00 A.M.
PHOENIX, ARIZONA

Witness my hand and official seal.

County Recorder

By _____ Deputy Recorder

Fee: $

NOTICE OF MINING CLAIM LOCATION

1. ☐ Location ☐ Amendment ☐ Relocation
2. ☒ Placer ☐ Lode ☐ Millsite ☐ Tunnelsite
3. The name and address of the Locator is

Gold King Mfg Inc
Name

3144 W Lewis
Address

Phoenix AZ 85009
City State Zip

4. The name of the claim is Gold Palace II
5. The date of the location is 9/15/79
6. The claim is 660 feet long and 1320 feet wide. The distance from the Location monument to each end of the claim is 660 feet in a East direction and 1320 feet in a North direction.
7. The general course of the claim is from the North to the South.
8. The location of the claim is in Section 19, Township 12N, Range 1W G&SRB&M, _____ Mining District, Yavapai County, Arizona.
9. If amending or relocating, the previous claim name was _____ recorded in Docket _____, Book _____, _____ Mining District, _____ County, Arizona.
10. The location of the claim with reference to a natural object or permanent monument is SW corner is 1900 ft South of Palace Station just east highway. W1/2 NE1/4 NW1/4 SEC 19 T 12N R 1W.

BOOK 1256 PAGE 450

Date 10/31/79

Gold King Mfg Inc
[signature]
Signature

© Forms, Inc., 31 West Madison Street, Phoenix, Arizona 85003 / (602) 253-6612 / Form 39

MAP OF MINING CLAIM LOCATION

1. The name of the claim is Gold Palace II

2. The SW corner of the claim is 1900 feet in a South direction to a survey monument or permanent natural object described as Palace Station on Senator Highway

3. The type of location monument is Rock + wood post

   The type of corner and end monuments are Rock + wood post

4. The bearing and distance between the corners of the claim are beginning at the SW corner of the claim, 1320 feet in a North direction to the NW corner, then 660 feet in a East direction to the NE corner, then 1320 feet in a South direction to the SE corner, then 660 feet in a West direction to the point of beginning.

MAP

One inch = One thousand feet

North Arrow

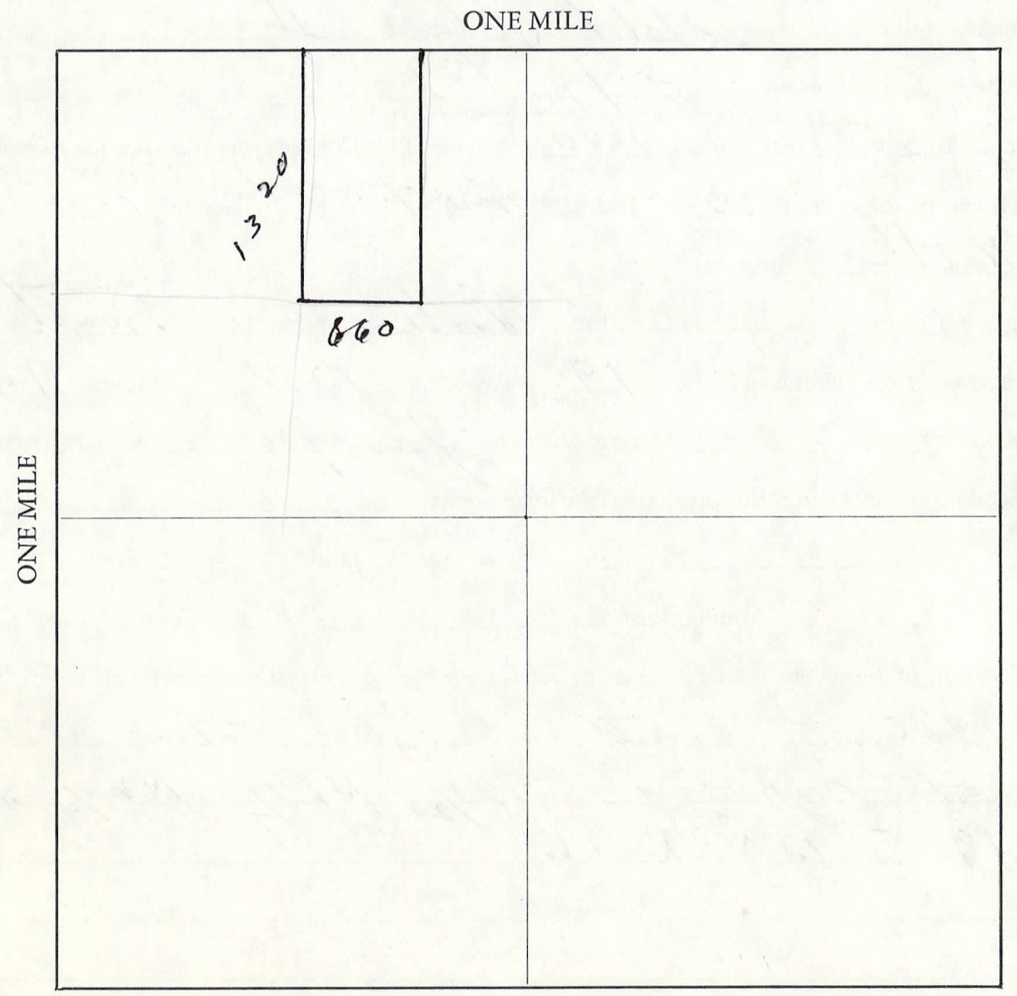

Section 19 Range 1W Township 12N, G&SRB&M

Date 10/31/79

Gold King Mfg Inc
Alfred W. King (Pres)
Signature

BOOK 1256 PAGE 451

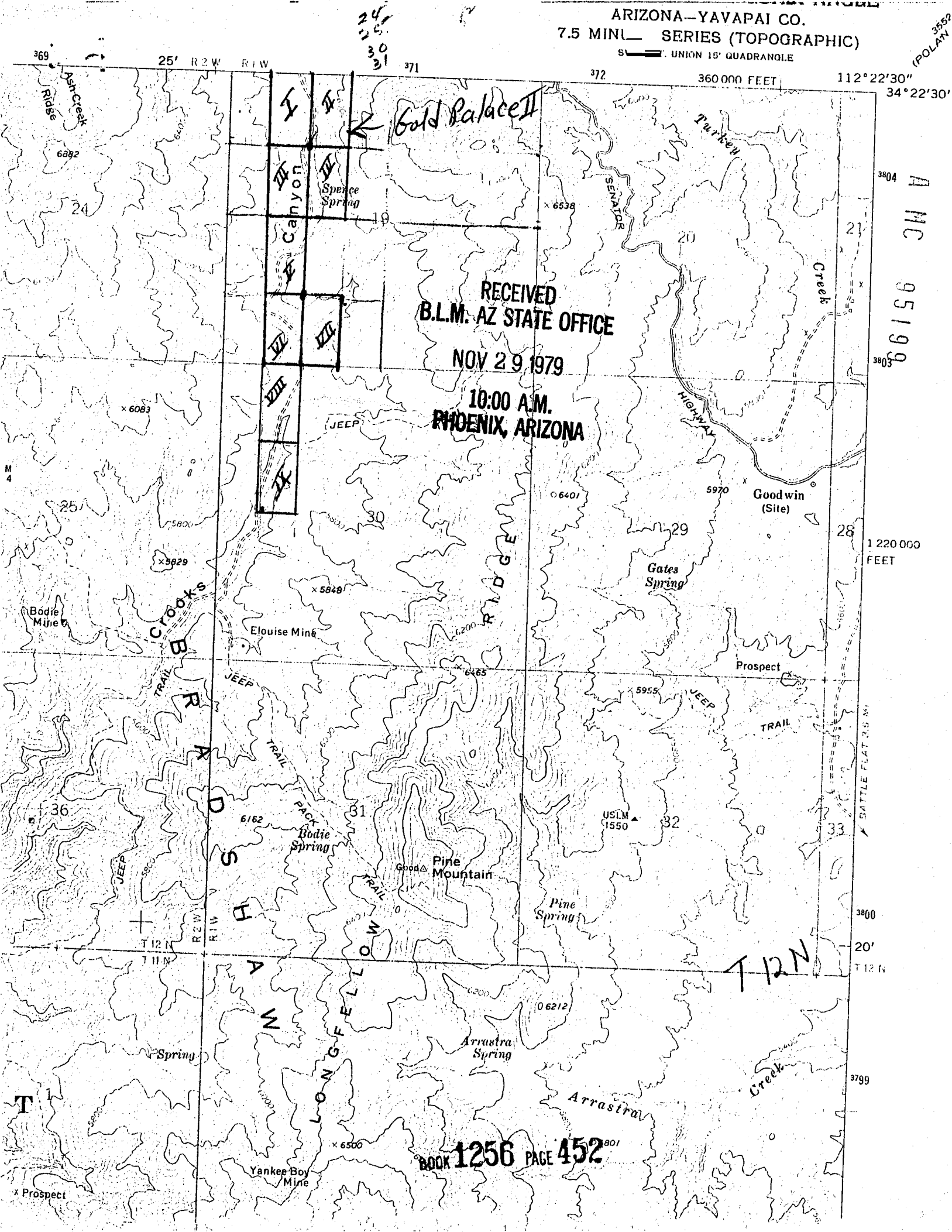
ARIZONA—YAVAPAI CO.
7.5 MINU SERIES (TOPOGRAPHIC)
UNION 15' QUADRANGLE
Gold Palace II
RECEIVED
B.L.M. AZ STATE OFFICE
NOV 29 1979
10:00 A.M.
PHOENIX, ARIZONA
A MC 95199
Ash Creek Ridge
Spence Spring
Canyon
Turkey Creek
SENATOR HIGHWAY
Goodwin (Site)
Gates Spring
Bodie Mine
Crooks
Elouise Mine
BRADSHAW
RIDGE
JEEP TRAIL
PACK TRAIL
Prospect
Bodie Spring
Pine Mountain
Pine Spring
LONGFELLOW
Arrastra Spring
Arrastra Creek
Spring
Yankee Boy Mine
Prospect
T 12 N
T 11 N
R 2 W
R 1 W
360 000 FEET
1 220 000 FEET
112°22'30"
34°22'30"
BATTLE FLAT 3.5 MI
BOOK 1256 PAGE 452

STATE OF ARIZONA, County of Yavapai—ss 34830

I do hereby certify that the within instrument was filed and recorded at the request of Gold King Mfg Inc.

on NOV -2'79 12 15 PM o'clock Book 1256 Official Records Page 453-454-455

Records of Yavapai County, Arizona. WITNESS my hand and official seal the day and year first above written.

INDEXED Microfilmed

PATSY C. JENNEY, County Recorder

By [signature], Deputy

RECEIVED
B.L.M. AZ STATE OFFICE
NOV 29 1979
10:00 A.M.
PHOENIX, ARIZONA

When recorded mail to:

GOLD KING MFG.
3144 West Lewis
Phoenix, Arizona 85009
(602) 278-2954

Witness my hand and official seal.

County Recorder

By Deputy Recorder

RECORDER YAVAPAI COUNTY ARIZONA

Fee: $

A MC 05200

NOTICE OF MINING CLAIM LOCATION

1. ☐ Location ☐ Amendment ☐ Relocation
2. ☒ Placer ☐ Lode ☐ Millsite ☐ Tunnelsite
3. The name and address of the Locator is

Gold King Mfg Inc
Name

3144 W Lewis
Address

Phoenix AZ 85009
City State Zip

4. The name of the claim is Gold Palace III
5. The date of the location is 9/15/79
6. The claim is 660 feet long and 1320 feet wide. The distance from the Location monument to each end of the claim is 660 feet in a West direction and 1320 feet in a South direction.
7. The general course of the claim is from the North to the South.
8. The location of the claim is in Section 19, Township 12 N, Range 1 W G&SRB&M, _____ Mining District, Yavapai County, Arizona.
9. If amending or relocating, the previous claim name was _____ recorded in Docket _____, Book _____, _____ Mining District, _____ County, Arizona.
10. The location of the claim with reference to a natural object or permanent monument is

the NE corner is approx 1900 ft South of Palace Station. Also E 1/2 SW 1/4 of NW 1/4 Sec 19 T 12N R 1W

Date 10/31/79

Gold King Mfg Inc

Alfred W. King (Pres)
Signature

BOOK 1256 PAGE 453

© Forms, Inc., 31 West Madison Street, Phoenix, Arizona 85003 / (602) 253-6612 / Form 39

MAP OF MINING CLAIM LOCATION

1. The name of the claim is Gold Palace III

2. The NE corner of the claim is 1900 feet in a South direction to a survey monument or permanent natural object described as Palace Station on Senator Highway

3. The type of location monument is Rock wood post

   The type of corner and end monuments are Rock with wood post

4. The bearing and distance between the corners of the claim are beginning at the NE corner of the claim, 660 feet in a West direction to the NW corner, then 1320 feet in a South direction to the SW corner, then 660 feet in a EAST direction to the SE corner, then 1320 feet in a North direction to the point of beginning.

MAP

One inch = One thousand feet

North Arrow

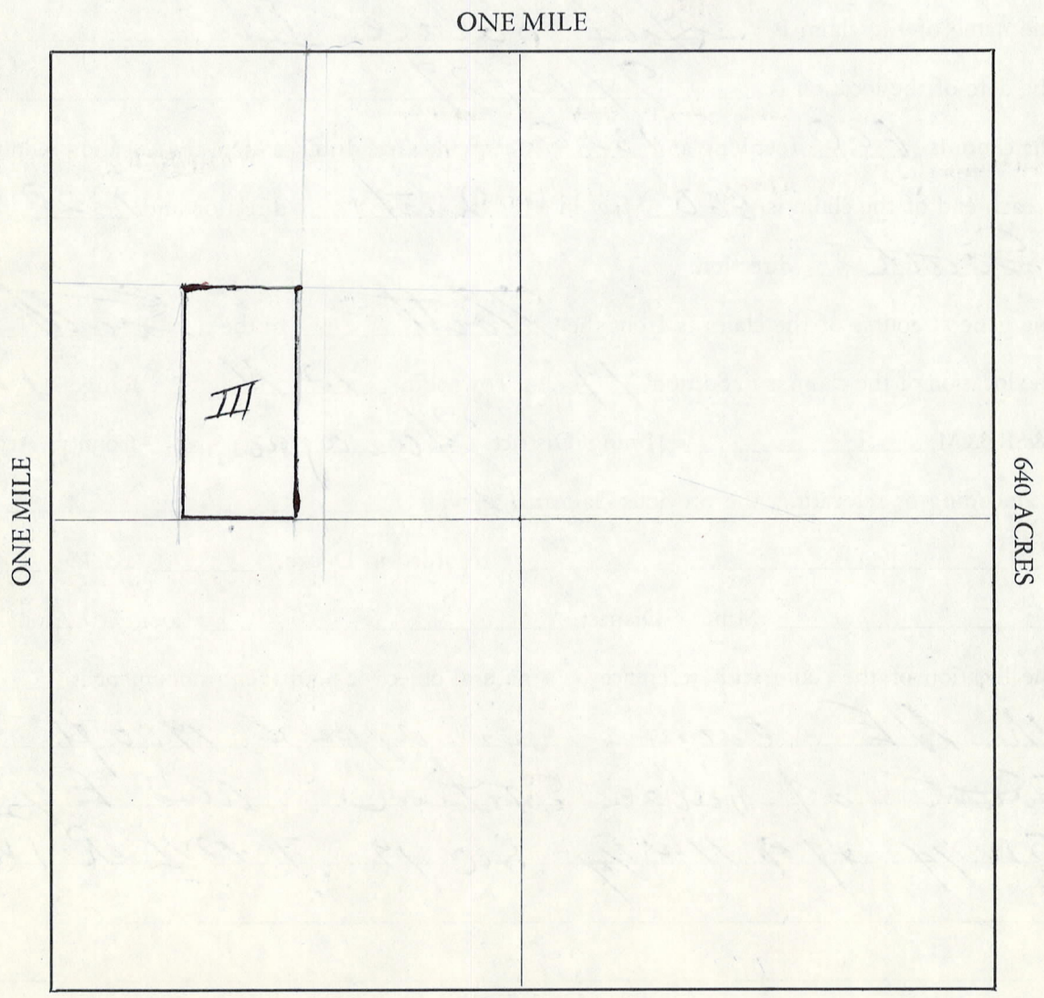

Section 19 Range 1W Township 12N, G&SRB&M

Date 10/31/79

Signature

BOOK 1256 PAGE 454

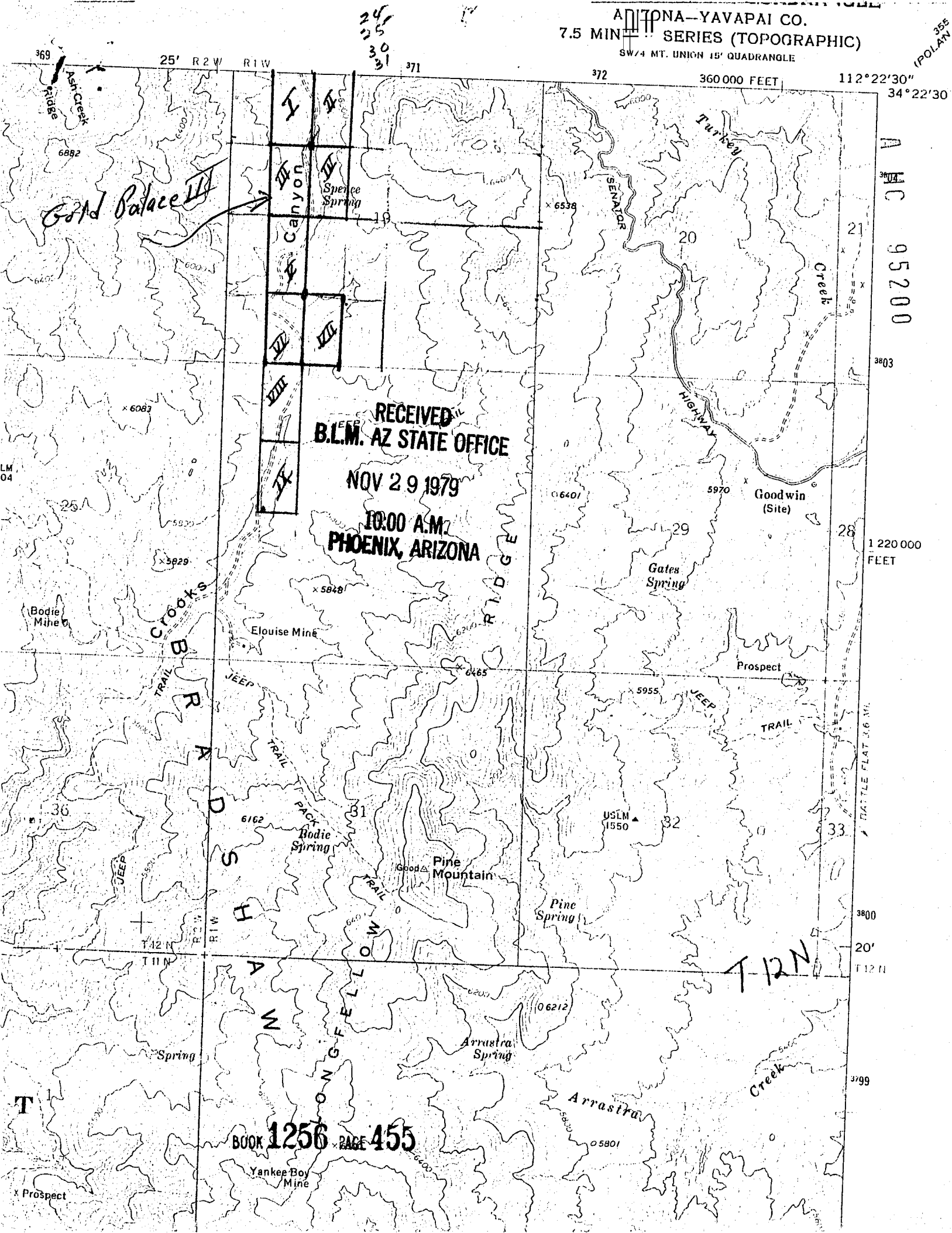

AHC 952000

BOOK 1256 PAGE 455

STATE OF ARIZONA, County of Yavapai—ss **34831**

I do hereby certify that the within instrument was filed and recorded at the request of Gold King Mfg Inc

on NOV -2'79-12 15 PM o'clock Book 1256 Official Records Page 456-457-458

Records of Yavapai County, Arizona. WITNESS my hand and official seal the day and year first above written.

INDEXED Microfilmed PATSY C. JENNEY, County Recorder

By Constance Yancey, Deputy

When recorded mail to:

GOLD KING MFG. INC.
3144 West Lewis
Phoenix, Arizona 85009
(602) 278-2954

RECEIVED
B.L.M.
AZ STATE OFFICE
NOV 29 19/9
10:00 A.M.
PHOENIX, ARIZONA

Witness my hand and official seal.

County Recorder

By _____ Deputy Recorder

Fee: $

YAVAPAI COUNTY RECORDS ARIZONA

A MC 052011

NOTICE OF MINING CLAIM LOCATION

1. ☐ Location ☐ Amendment ☐ Relocation
2. ☒ Placer ☐ Lode ☐ Millsite ☐ Tunnelsite
3. The name and address of the Locator is

Gold King Mfg Inc
Name

3144 W Lewis
Address

Phoenix AZ 85009
City State Zip

4. The name of the claim is Gold Palace IV
5. The date of the location is 9/15/79
6. The claim is 660 feet long and 1320 feet wide. The distance from the Location monument to each end of the claim is 660 feet in a West direction and 1320 feet in a North direction.
7. The general course of the claim is from the North to the South.
8. The location of the claim is in Section 19, Township 12 N, Range 1W G&SRB&M, _____ Mining District, Yavapai County, Arizona.
9. If amending or relocating, the previous claim name was _____ _____ recorded in Docket _____, Book _____, _____ Mining District, _____ County, Arizona.
10. The location of the claim with reference to a natural object or permanent monument is NW Corner is 1900 ft South Palace Station. W½ SE¼ NW¼ Sec 19 R1W T12N

Date 10/31/79

Gold King Mfg Inc
Alfred King (Pres)
Signature

BOOK 1256 PAGE 456

© Forms, Inc., 31 West Madison Street, Phoenix, Arizona 85003 / (602) 253-6612 / Form 39

MAP OF MINING CLAIM LOCATION

1. The name of the claim is Gold Palace IV

2. The NW corner of the claim is 1900 feet in a South direction to a survey monument or permanent natural object described as Palace Station on Senator Highway

3. The type of location monument is Rock with wood post
   The type of corner and end monuments are Rock with wood post

4. The bearing and distance between the corners of the claim are beginning at the NW corner of the claim, 660 feet in a East direction to the NE corner, then 1320 feet in a South direction to the SE corner, then 660 feet in a West direction to the SW corner, then 1320 feet in a North direction to the point of beginning.

MAP

One inch = One thousand feet

North Arrow

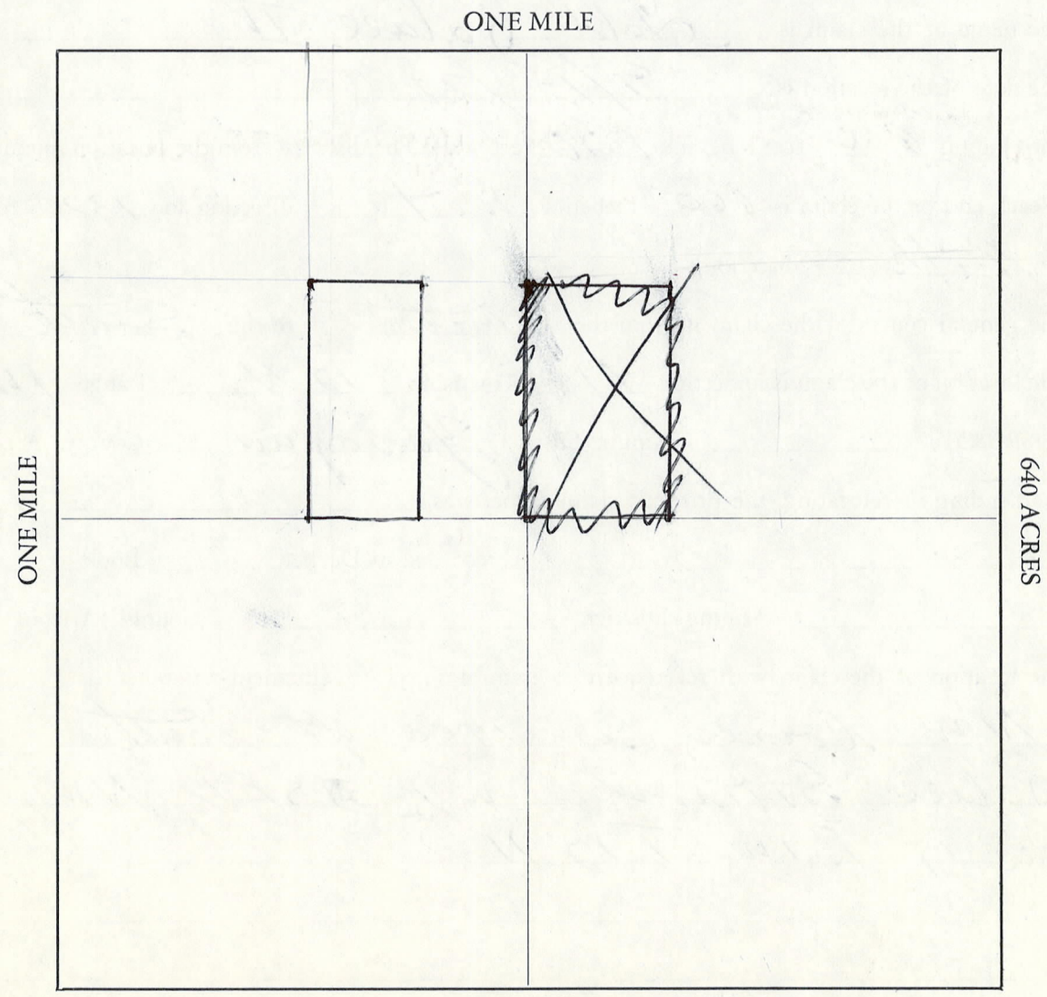

Section 19 Range 1W Township 12N, G&SRB&M

Date 10/31/79

Gold King Mfg Inc
Signature

BOOK 1256 PAGE 457

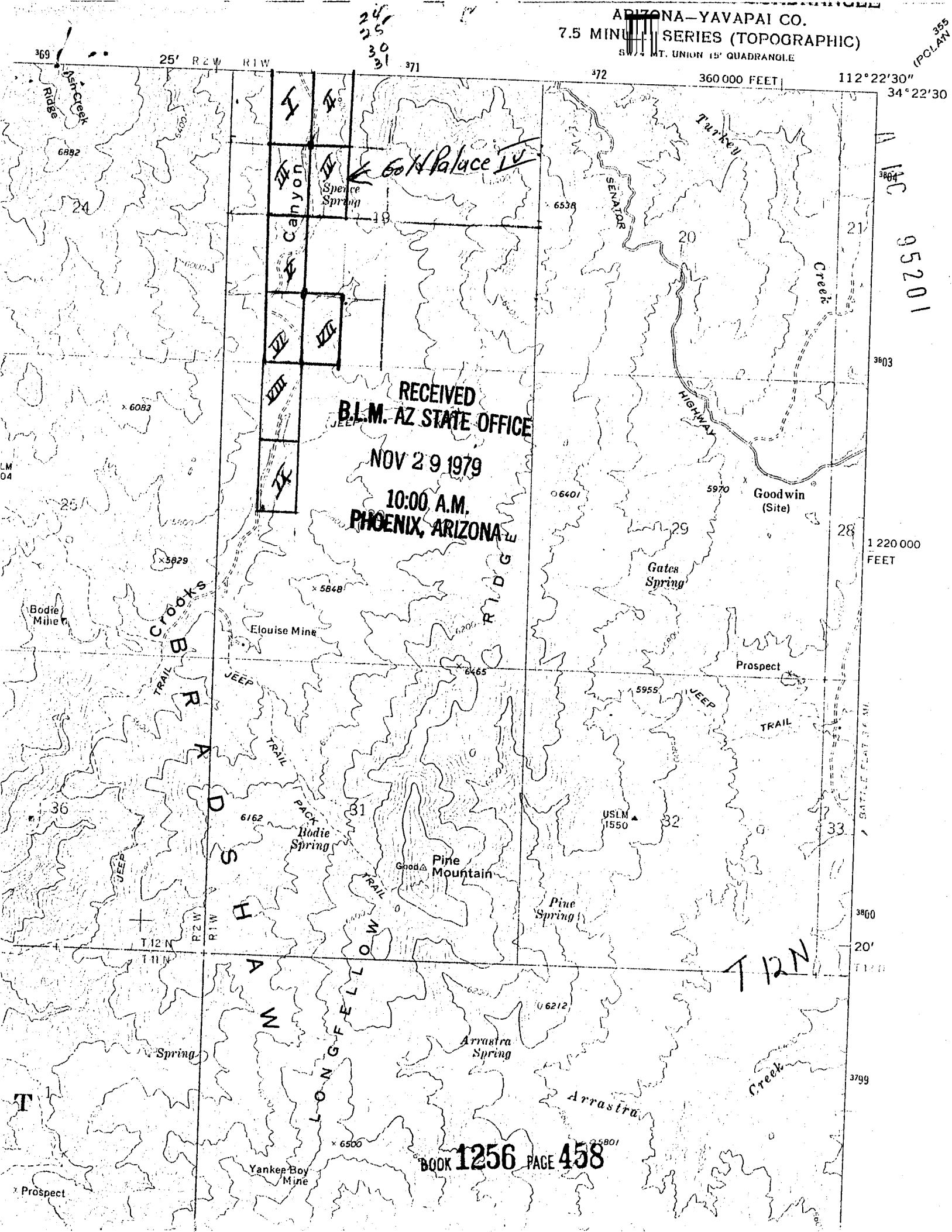
ARIZONA—YAVAPAI CO.
7.5 MINUTE SERIES (TOPOGRAPHIC)
SW/4 MT. UNION 15' QUADRANGLE
360 000 FEET
112°22'30"
34°22'30
1 220 000 FEET
Ash Creek Ridge
Canyon
Spence Spring
Turkey Creek
SENATOR HIGHWAY
Goodwin (Site)
Gates Spring
Bodie Mine
Crooks
Elouise Mine
BRADSHAW
RIDGE
JEEP TRAIL
PACK TRAIL
Bodie Spring
Pine Mountain
Pine Spring
USLM 1550
Prospect
LONGFELLOW
Arrastra Spring
Arrastra Creek
Yankee Boy Mine
T 12 N
T 11 N
R 2 W
R 1 W
Gold Palace IV
RECEIVED
B.L.M. AZ STATE OFFICE
NOV 29 1979
10:00 A.M.
PHOENIX, ARIZONA
BOOK 1256 PAGE 458

STATE OF ARIZONA, County of Yavapai—ss 34832

I do hereby certify that the within instrument was filed and recorded at the request of Gold King Mfg Inc.

on NOV -2'79-12 15 PM o'clock Book 1256 Official Records Page 459-460-461

Records of Yavapai County, Arizona. WITNESS my hand and official seal the day and year first above written.

PATSY C. JENNEY, County Recorder

By Ernestine Yanez, Deputy

INDEXED RECEIVED
B.L.M. AZ STATE OFFICE
NOV 29 1979
10:00 A.M.
PHOENIX, ARIZONA

When recorded mail to:

GOLD KING MFG.
3144 West Lewis
Phoenix, Arizona 85009
(602) 278-2954

Witness my hand and official seal.

County Recorder

By Deputy Recorder

RECORDER YAVAPAI COUNTY ARIZONA

Fee: $

A MC 95202

NOTICE OF MINING CLAIM LOCATION

1. ☐ Location ☐ Amendment ☐ Relocation
2. ☒ Placer ☐ Lode ☐ Millsite ☐ Tunnelsite
3. The name and address of the Locator is

Gold King mfg Inc
Name

3144 W Lewis
Address

Phoenix AZ 85009
City State Zip

4. The name of the claim is Gold Palace V
5. The date of the location is 9/15/79
6. The claim is 660 feet long and 1320 feet wide. The distance from the Location monument to each end of the claim is 660 feet in a West direction and 1320 feet in a North direction.
7. The general course of the claim is from the North to the South.
8. The location of the claim is in Section 19, Township 12N, Range 1W G&SRB&M, _____ Mining District, Yavapai County, Arizona.
9. If amending or relocating, the previous claim name was _____ recorded in Docket _____, Book _____, _____ Mining District, _____ County, Arizona.
10. The location of the claim with reference to a natural object or permanent monument is

SE Corner is 3250 ft South palace Station. E1/2 NW1/8 SW1/4 Sec 19 R1W T12N

Date 10/31/79

Gold King mfg Inc
Alfred W King
Signature

BOOK 1256 PAGE 459

© Forms, Inc., 31 West Madison Street, Phoenix, Arizona 85003 / (602) 253-6612 / Form 39

MAP OF MINING CLAIM LOCATION

1. The name of the claim is Gold Palace I

2. The SE corner of the claim is 3250 feet in a South direction to a survey monument or permanent natural object described as Palace Station on Senator Highway

3. The type of location monument is Rock + wood Post
   The type of corner and end monuments are Rock + wood Post

4. The bearing and distance between the corners of the claim are beginning at the SE corner of the claim, 660 feet in a West direction to the SW corner, then 1320 feet in a North direction to the NW corner, then 660 feet in a East direction to the NE corner, then 1320 feet in a South direction to the point of beginning.

MAP

One inch = One thousand feet

North Arrow

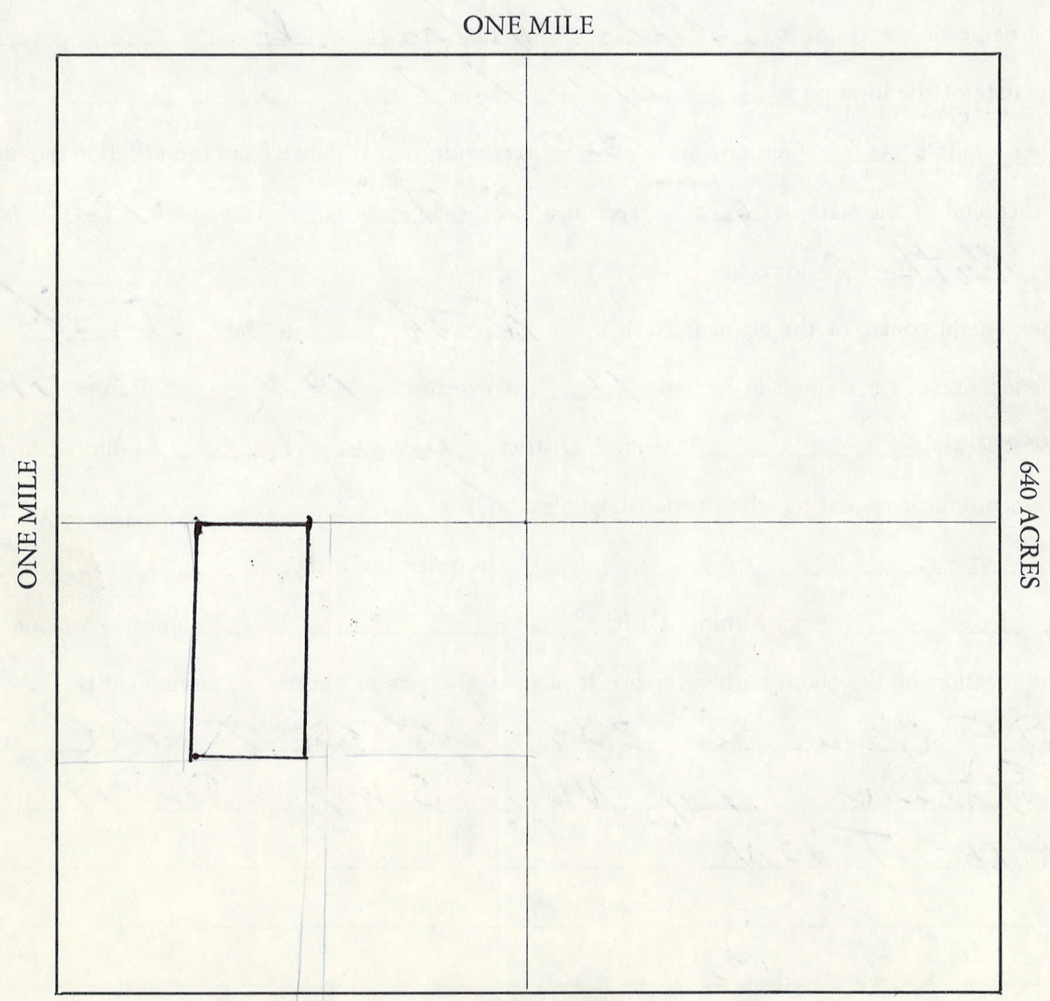

Section 19 Range 1W Township 12N, G&SRB&M

Date 10/31/79

Gold King Mfg Inc

Signature

BOOK 1256 PAGE 460

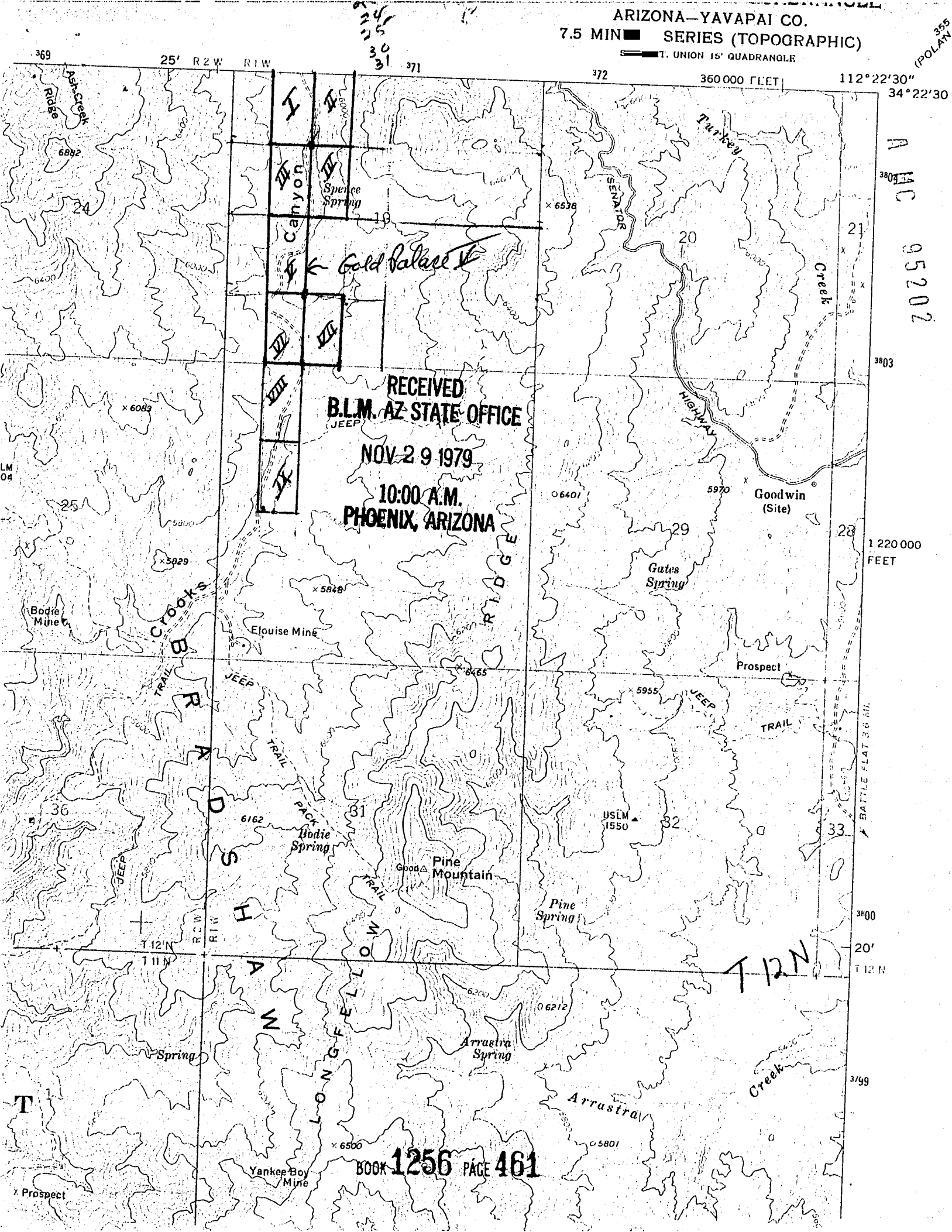

RECEIVED
B.L.M. AZ STATE OFFICE
NOV 29 1979
10:00 A.M.
PHOENIX, ARIZONA

A AC 95202

T 12N

BOOK 1256 PAGE 461

95205

STATE OF)
) ss.
COUNTY OF)
Witness my hand and Official Seal
Indexed Paged Blotted

RUSH

I her
filec
Stat

Instrument # 21479
Recorded Official Records
of Yavapai County, Arizona.
JUN 11 '86 -12 35 PM
at the request of Roadrunner Prosp
PATSY C. JENNEY, County Recorder Pgs. 1
Deputy Kathryn Vohs

Page

INDEXED
MICROFILMED

When recorded, mail to: D.L. CRANCE, 2422 E. PEBBLE BEACH, TEMPE, AZ. 85282

MINING DEED

5/P

KNOW ALL MEN BY THESE PRESENTS:

That, for the consideration of ten dollars and other valuable considerations, the receipt whereof is hereby acknowledged, I(we) BOBBY H. ROSE & SHIRLEY A. ROSE, the undersigned Grantor(s), do hereby remise, release and forever quitclaim unto ROADRUNNER PROSPECTORS, INC, the grantee(s), all rights, title and interest in and to that certain Mining Claim situated in the PALACE STATION Mining District, YAVAPAI County, State of ARIZONA, in Section 30, Township 12 NORTH, Range 1 WEST, GILA & SALT RIVER Base and Meridian, and more particularly described as follows:

THE UNPATENTED PLACER MINING CLAIM KNOWN AS THE GOLD PALACE #8, RECORDED IN THE OFFICIAL RECORDS OF YAVAPAI COUNTY IN BOOK 1256, PAGES 468-470. ALSO RECORDED IN THE RECORDS OF THE BUREAU OF LAND MANAGEMENT, ARIZONA STATE OFFICE, AMC 95205. THIS CLAIM IS DISCRIBED AS THE E½ • NW¼ • NW½ SECTION 30, T12N, R1W, G&SRB&M.

on computer 8/7/86 cg

Together with all the dips, spurs, angles, metals, minerals, acres, rock and earth franchises thereto incident; and also all tenements, hereditaments and appurtenances thereto belonging, or otherwise appertaining, including all rents, issues or profits thereof derived.

Dated: June 6 1986

Bobby H. Rose
Grantor

Shirley A. Rose
Grantor

RECEIVED
B.L.M. AZ STATE OFFICE
JUL 24 1986
7:45 A.M.
PHOENIX, ARIZONA

BOOK 1828 PAGE 177

ACKNOWLEDGMENT

STATE OF)
) ss.
County of)

This Mining Deed was acknowledged before me, the undersigned Notary Public, this 6th day of June, 1986,

SEAL

By

Susie Hooper
Notary Public

My Commission Expires

June 13-1987

© 1982, ALPHA ENTERPRISES - P.O. Box 26326 Tucson, AZ 85726

95203

STATE OF ARIZONA, ss.
County of _____

I hereby certify that the within instrument was filed and recorded _____, 19___, at ____M.
In Docket No. _____, Page _____, at the request of

_____

_____

When recorded mail to:

RUSH

Instrument # 31150
Recorded Official Records of Yavapai County, Arizona.
SEP 12 '85 -2 00 PM
at the request of Gary Blair
PATSY C. JENNEY, County Recorder Pgs. 2
Deputy Andrea Weedon

Fee No.: 29

MICROFILMED

INDEXED

Fee: $

RECEIVED
BLM AZ STATE OFFICE
SEP 16 1985
7:45 A.M.
PHOENIX, ARIZONA

NOTICE OF MINING CLAIM LOCATION

1. ☐ Location ☒ Amendment *Check one only*
2. ☒ Placer ☐ Lode ☐ Millsite ☐ Tunnelsite *Check one only*
3. The name and address of the Locator is Gary W. Blair and Linda L. Blair
   (Name)
   1645 E. Thomas Rd. #30 (Address) Phoenix (City) Arizona (State) 85016 (Zip)
4. The name of the claim is More Than Lots Of Rock
5. The date of the location is September 3, 1985
6. The type of location monument is Rock monument more than 3 feet high
7. The type of corner and end monument is Rock monument more than 3 feet high
8. The claim is 1320 feet long and 660 feet wide. The Distance from the location monument to each end of the claim is 660 feet in a West direction and 1320 feet in a South direction.
9. The general course is from the North to the South.
10. The location of the claim occupies all or part of the following quarter sections:

Quarter Section(s)	Section(s)	Township(s)	Range(s)
Southwest	19	12N	1W

11. The locality of this claim with reference to some natural object or permanent monument and additional information (if any) concerning its locality are as follows:
    The northeast corner is approximately 3250 feet south of Palace Ranger Station which is on the Senator Highway between the towns of Prescott and Goodwin. Section 19, Township 12N., Range 1W., West ½, Southwest ¼, Southeast ¼,.
12. If amending, the previous claim name was Gold Palace Placer Claim VI (6) (AMC 95203) recorded in Docket 462, Book 1256, pages 462-463-464
    Mining District, Yavapai County, Arizona.

Date September 3, 1985

Gary W. Blair Linda L. Blair
Signature

BOOK 1753 PAGE 835

MAP OF MINING CLAIM LOCATION

1. The name of the claim is More Than Lots Of Rock
2. Type of claim is ☒ Placer ☐ Lode ☐ Millsite ☐ Tunnelsite *Check one only*
3. The Northeast corner of the claim is 3250 feet in a South direction to a survey monument or permanent natural object described as Palace Ranger Station
4. The bearing and distance between the corners of the claim are beginning at the Northeast corner of the claim, 660 feet in a West direction to the Northwest corner, then 1320 feet in a South direction to the Southwest corner, then 660 feet in East direction to the Southeast corner, then 1320 feet in a North to the point of beginning.

MAP

One inch = Two thousand feet

North arrow

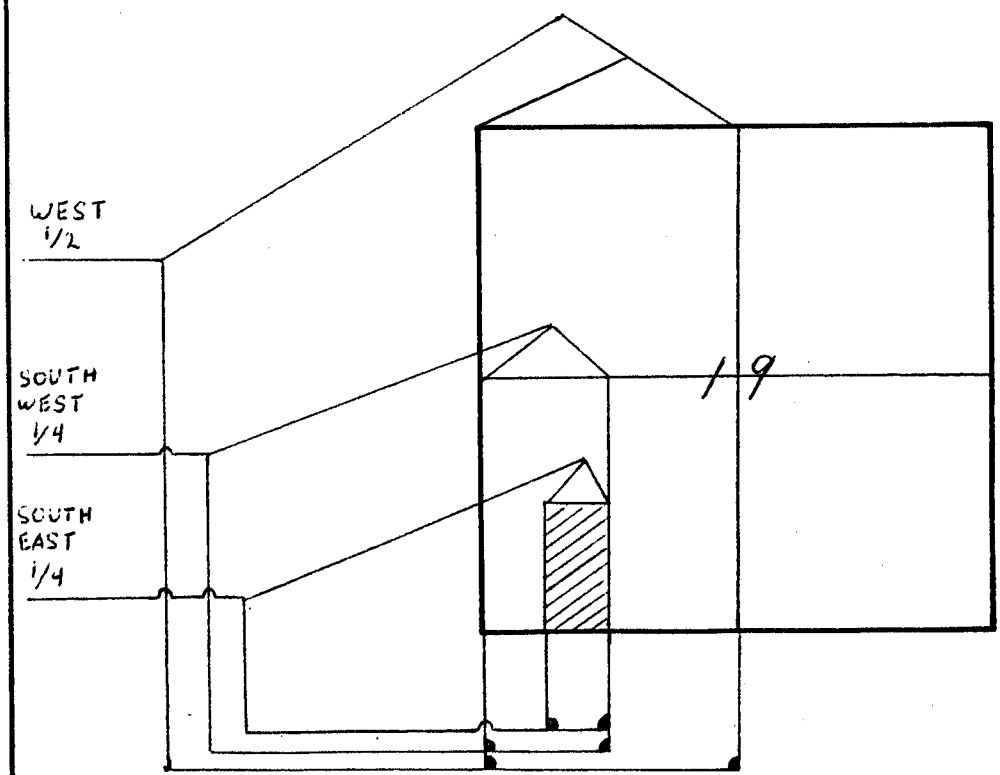

Section 19 Township 12N Range 1W G & SRB & M

Date September 3, 1985

Gary L. Blair

Signature

BOOK 1753 PAGE 836

STATE OF ARIZONA, County of Yavapai—ss 34833

I do hereby certify that the within instrument was filed and recorded at the request of Gold King Mfg Inc.

on NOV -2'79-12 15 PM o'clock ..... Book 1256 Official Records Page 462-463-464

Records of Yavapai County, Arizona. WITNESS my hand and official seal the day and year first above written.

PATSY C. JENNEY, County Recorder

By Cinelia Yanez, Deputy

Microfilmed

INDEXED

RECEIVED
B.L.M. AZ STATE OFFICE
NOV 29 1979
10:00 A.M.
PHOENIX, ARIZONA

When recorded mail to:

Witness my hand and official seal.

County Recorder

By Deputy Recorder

RECORDER YAVAPAI COUNTY ARIZONA

Fee: $

A MC 95203

NOTICE OF MINING CLAIM LOCATION

1. ☐ Location ☐ Amendment ☐ Relocation
2. ☒ Placer ☐ Lode ☐ Millsite ☐ Tunnelsite
3. The name and address of the Locator is

Gold King Mfg Inc
Name

3144 W Lewis
Address

Phoenix AZ 85009
City State Zip

4. The name of the claim is Gold Palace VI
5. The date of the location is 9/15/79
6. The claim is 660 feet long and 1320 feet wide. The distance from the Location monument to each end of the claim is 660 feet in a West direction and 1320 feet in a South direction.
7. The general course of the claim is from the North to the South.
8. The location of the claim is in Section 19, Township 12N, Range 1W G&SRB&M, _____ Mining District, Yavapai County, Arizona.
9. If amending or relocating, the previous claim name was _____ recorded in Docket _____, Book _____, _____ Mining District, _____ County, Arizona.
10. The location of the claim with reference to a natural object or permanent monument is the NE Corner about 3250 ft South Palace Station. Also, E 1/2 SW 1/4 SW 1/4 Sect 19 R1W T12N

Date 10/31/79

Gold King Mfg Inc
Alfred W King
Signature

BOOK 1256 PAGE 462

© Forms, Inc., 31 West Madison Street, Phoenix, Arizona 85003 / (602) 253-6612 / Form 39

MAP OF MINING CLAIM LOCATION

1. The name of the claim is Gold Palace VI

2. The NE corner of the claim is 3250 feet in a South direction to a survey monument or permanent natural object described as Palace Station on Senator Highway

3. The type of location monument is Rock w/ wood post

   The type of corner and end monuments are Rock w/ wood post

4. The bearing and distance between the corners of the claim are beginning at the NE corner of the claim, 1320 feet in a South direction to the SE corner, then 660 feet in a West direction to the S W corner, then 1320 feet in a North direction to the N W corner, then 660 feet in a East direction to the point of beginning.

MAP

One inch = One thousand feet

North Arrow

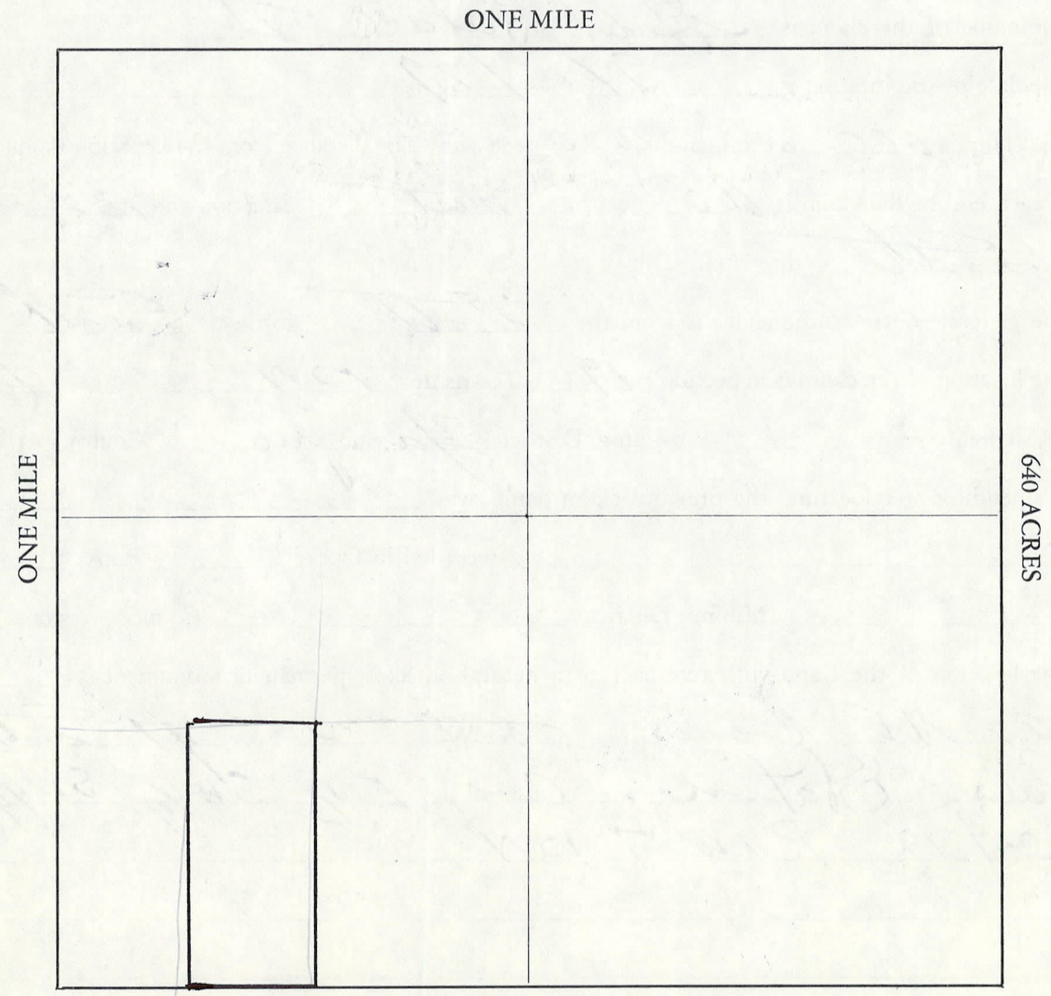

Section 19 Range 1W Township 12 N, G&SRB&M

Date 10/31/79

Gold King Mfg Inc

Alfred W King

Signature

BOOK 1256 PAGE 463

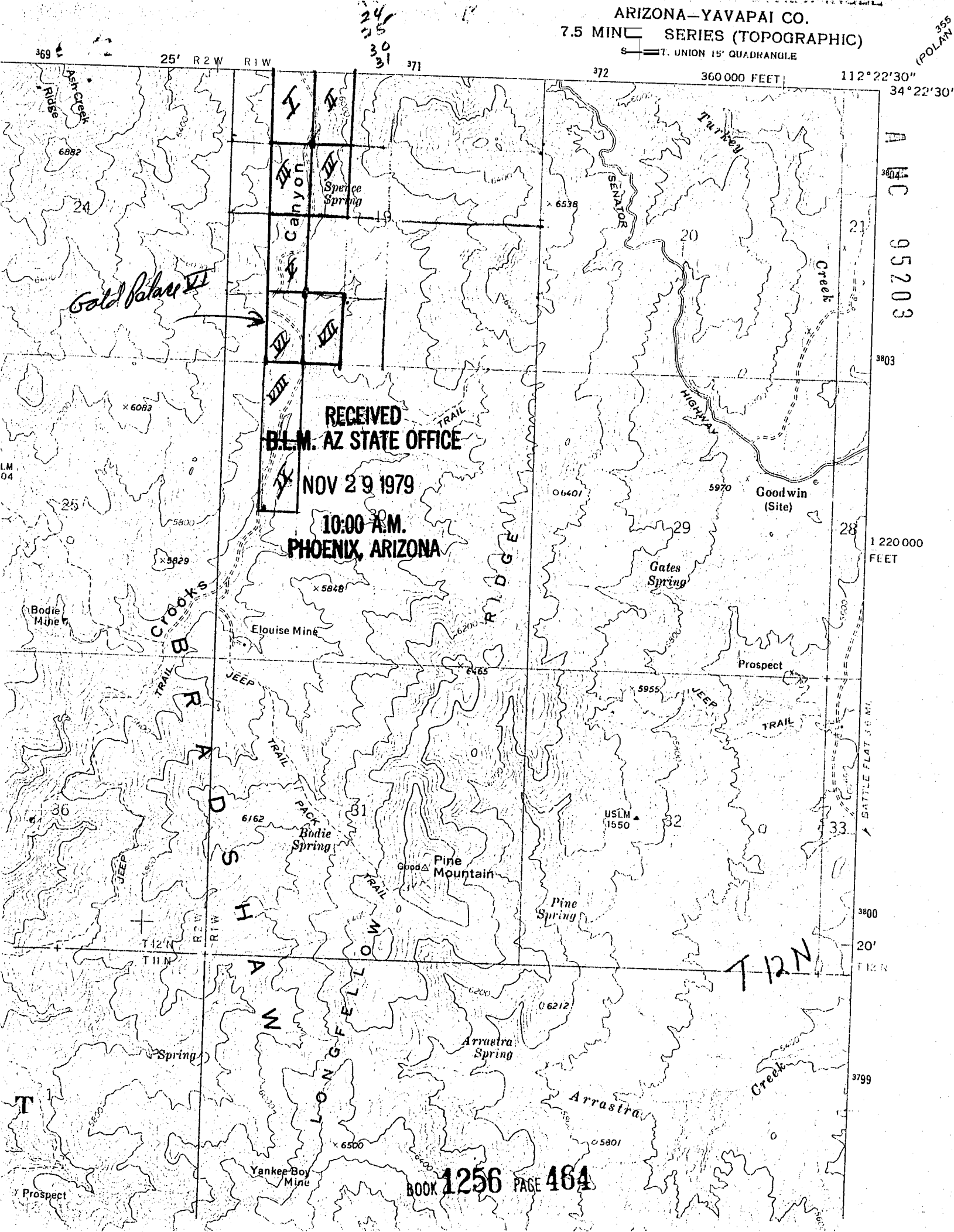

BOOK 1256 PAGE 464

95204

STATE OF ARIZONA, ss.
County of _____

I hereby certify that the within instrument was filed and recorded _____, 19____, at ____M.
In Docket No. _____, Page _____, at the request of

_____

_____

When recorded mail to:

RUSH

RECORDER YAVAPAI COUNTY ARIZONA

Instrument # 31149
Recorded Official Records
of Yavapai County, Arizona.
SEP 12 '85 -2 00 PM
at the request of Gary Blair
PATSY C. JENNEY, County Recorder Pgs 2
Deputy Andrea Weedon

Fee No.: 119

MICROFILMED

INDEXED

Fee: $

RECEIVED
BLM STATE OFFICE
SEP 16 1985
7:45 A.M.
PHOENIX, ARIZONA

5Q

NOTICE OF MINING CLAIM LOCATION

1. ☐ Location ☒ Amendment *Check one only*

2. ☒ Placer ☐ Lode ☐ Millsite ☐ Tunnelsite *Check one only*

3. The name and address of the Locator is Gary W. Blair and Linda J. Blair (Name)
1645 E. Thomas Rd. #30 (Address) Phoenix (City) Arizona (State) 85016 (Zip)

4. The name of the claim is Lots Of Rock

5. The date of the location is September 3, 1985

6. The type of location monument is Rock monument more than 3 feet high

7. The type of corner and end monument is Rock monument more than 3 feet high

8. The claim is 1320 feet long and 660 feet wide. The Distance from the location monument to each end of the claim is 660 feet in a East direction and 1320 feet in a South direction.

9. The general course is from the North to the South.

10. The location of the claim occupies all or part of the following quarter sections:

Quarter Section(s)	Section(s)	Township(s)	Range(s)
Southwest	19	12N	1W

11. The locality of this claim with reference to some natural object or permanent monument and additional information (if any) concerning its locality are as follows:
The northwest corner is approximately 3250 feet south of Palace Ranger Station which is on the Senator Highway between the towns of Prescott and Goodwin. Section 19, Township 12N., Range 1W., West ½, Southeast ¼, Southwest ¼.

12. If amending, the previous claim name was Gold Palace Placer Claim VII (7) (AMC 95204) recorded in Docket 465, Book 1256, pages 465-466-467
Mining District, Yavapai County, Arizona.

Date September 3, 1985

Gary W. Blair Linda J. Blair
Signature

BOOK 1753 PAGE 833

MAP OF MINING CLAIM LOCATION

1. The name of the claim is Lots Of Rock

2. Type of claim is ☒ Placer ☐ Lode ☐ Millsite ☐ Tunnelsite *Check one only*

3. The Northwest corner of the claim is 3250 feet in a south direction to a survey monument or permanent natural object described as Palace Ranger Station

4. The bearing and distance between the corners of the claim are beginning at the Northwest corner of the claim, 660 feet in a east direction to the Northeast corner, then 1320 feet in a South direction to the Southeast corner, then 660 feet in West direction to the Southwest corner, then 1320 feet in a North to the point of beginning.

MAP

One inch = Two thousand feet

North arrow

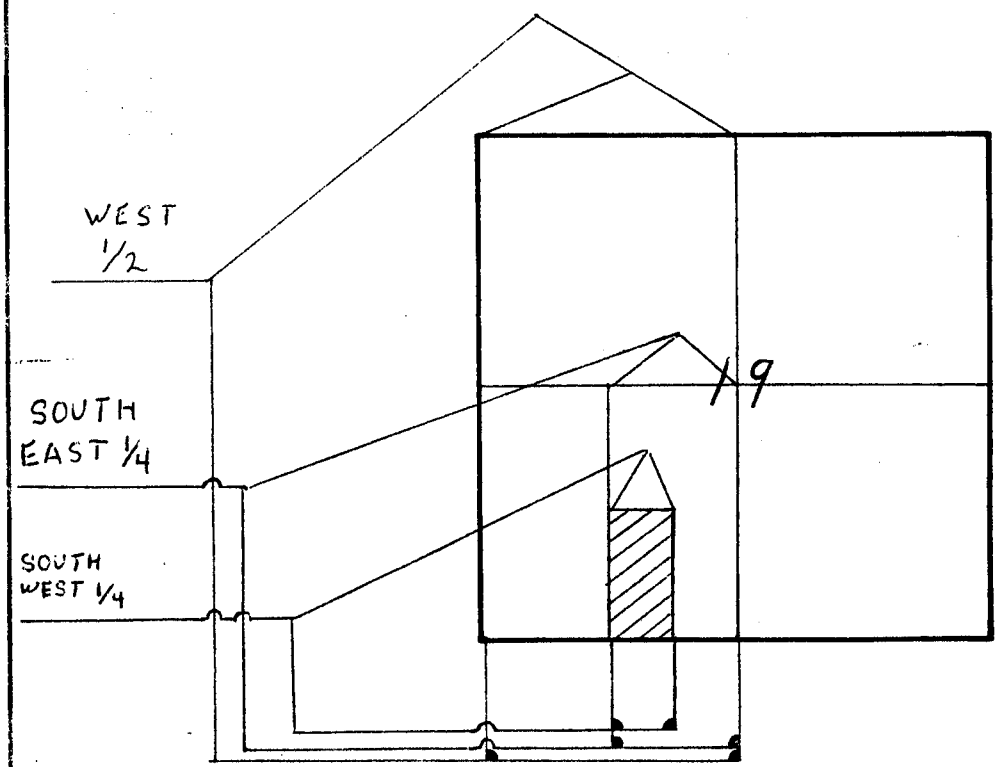

Section 19 Township 12N Range 1W G & SRB & M

Date September 3, 1985

Signature

Forms Inc. • P.O. Box 1109 • La Jolla • CA 92038 US 800•854•1080 • CA 800•542•6232 • Form 39• 2

STATE OF ARIZONA, County of Yavapai—ss **34834**

I do hereby certify that the within instrument was filed and recorded at the request of Gold King Mfg Inc

on NOV -2'79-12 15 PM o'clock Book 1256 Official Records Page 465-466-467

Records of Yavapai County, Arizona. WITNESS my hand and official seal the day and year first above written.

PATSY C. JENNEY, County Recorder

By _____ Deputy

INDEXED RECEIVED
B.L.M. AZ STATE OFFICE

When recorded mail to:

GOLD KING MFG. INC.
3144 West Lewis
Phoenix, Arizona 85009
(602) 278-2964

NOV 29 1979
10:00 A.M.
PHOENIX, ARIZONA

Witness my hand and official seal.

_____ County Recorder

By _____ Deputy Recorder

Fee: $

A MC 052047

NOTICE OF MINING CLAIM LOCATION

1. ☐ Location ☐ Amendment ☐ Relocation
2. ☒ Placer ☐ Lode ☐ Millsite ☐ Tunnelsite
3. The name and address of the Locator is

Gold King Mfg Inc
Name

3144 W Lewis
Address

Phoenix AZ 85009
City State Zip

4. The name of the claim is Gold Palace VII
5. The date of the location is 9/15/79
6. The claim is 660 feet long and 1320 feet wide. The distance from the Location monument to each end of the claim is 660 feet in a East direction and 1320 feet in a South direction.
7. The general course of the claim is from the North to the South.
8. The location of the claim is in Section 19, Township 12N, Range 1W G&SRB&M, _____ Mining District, Yavapai County, Arizona.
9. If amending or relocating, the previous claim name was _____ _____ recorded in Docket _____, Book _____, _____ Mining District, _____ County, Arizona.
10. The location of the claim with reference to a natural object or permanent monument is NW Corner is approx 3250 South Palace Station on Senator Highway. W1/2 SE1/4 SW1/4 Sec 19 R1W T12N

Date 10/31/79

Gold King Mfg Inc
Augusta King
Signature

BOOK 1256 PAGE 465

© Forms, Inc., 31 West Madison Street, Phoenix, Arizona 85003 / (602) 253-6612 / Form 39

MAP OF MINING CLAIM LOCATION

1. The name of the claim is Gold Palace III

2. The NW corner of the claim is 3250 feet in a South direction to a survey monument or permanent natural object described as Palace Station on Senator Highway

3. The type of location monument is Rock w/ wood post

   The type of corner and end monuments are Rock w/ wood post

4. The bearing and distance between the corners of the claim are beginning at the NW corner of the claim, 660 feet in a East direction to the NE corner, then 1320 feet in a South direction to the SE corner, then 660 feet in a west direction to the S W corner, then 1320 feet in a North direction to the point of beginning.

MAP

One inch = One thousand feet

North Arrow

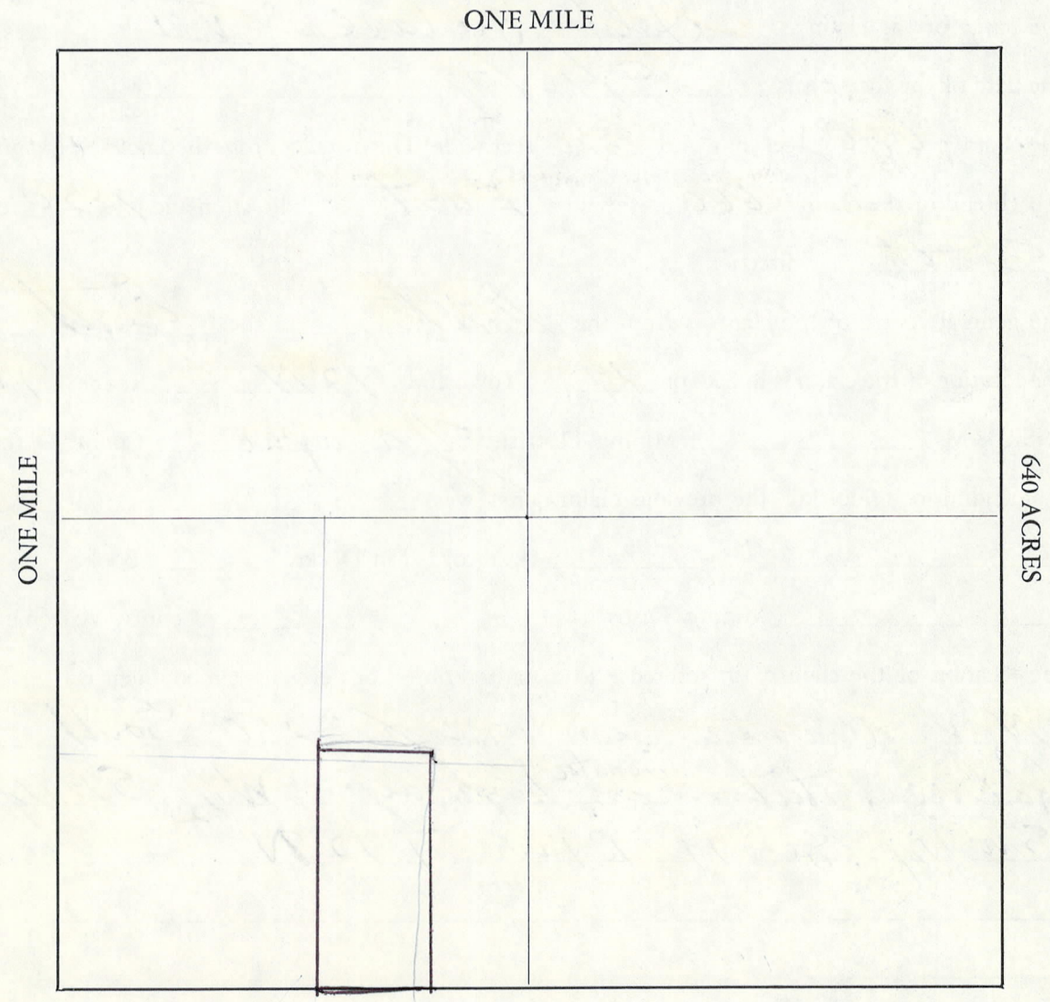

Section 19 Range 1W Township 12N, G&SRB&M

Date 10/31/79

Gold King Mfg Inc
Alfred W King Pres
Signature

BOOK 1256 PAGE 466

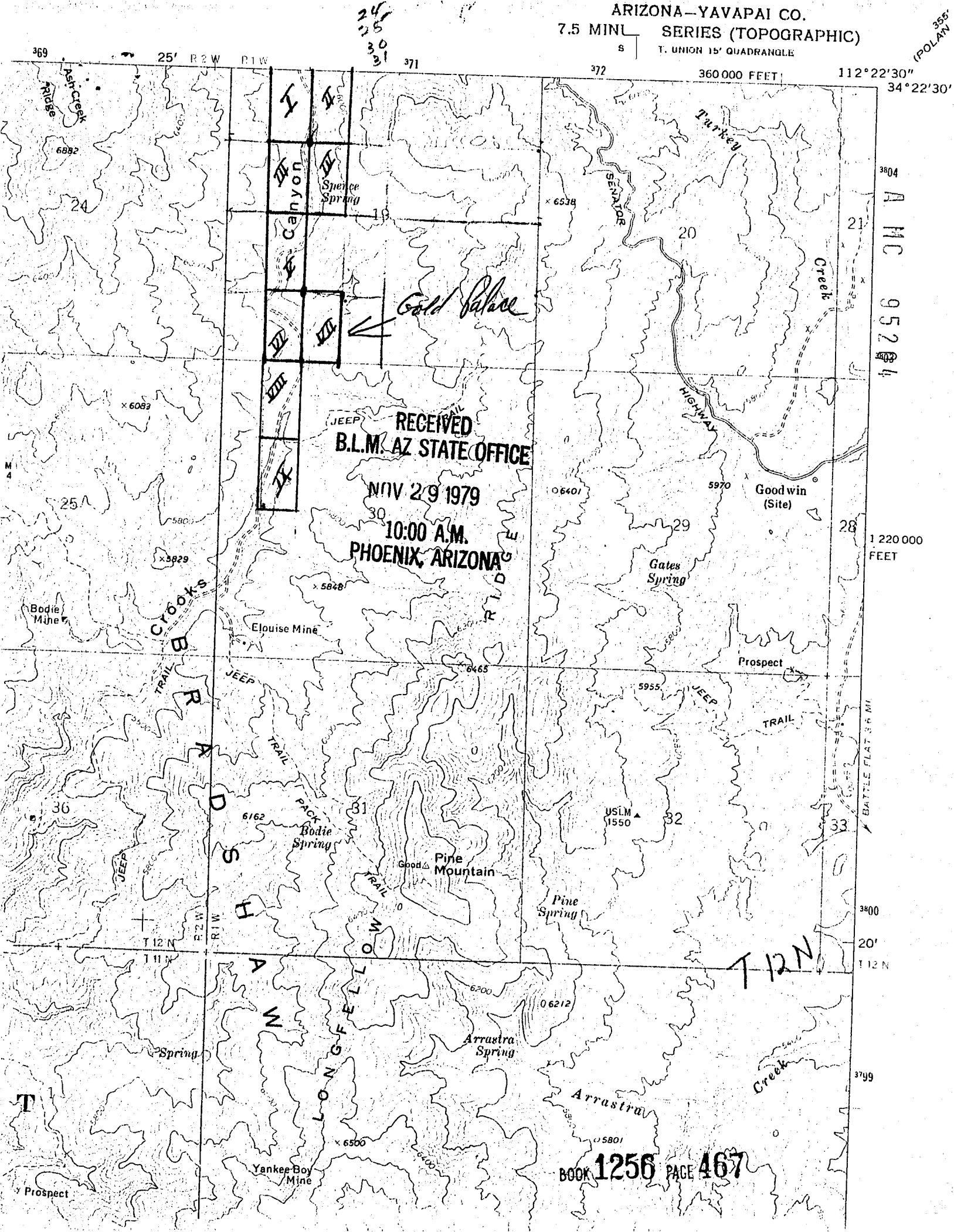
ARIZONA—YAVAPAI CO.
7.5 MINUTE SERIES (TOPOGRAPHIC)
T. UNION 15' QUADRANGLE
25' R2W R1W
360 000 FEET
112°22'30"
34°22'30"
Ash Creek Ridge
Spence Canyon
Spence Spring
Gold Palace
Turkey Creek
SENATOR
HIGHWAY
Goodwin (Site)
Gates Spring
Prospect
Bodie Mine
Elouise Mine
CROOKS
BRADSHAW
LONGFELLOW
TRAIL
JEEP
PACK
Bodie Spring
Pine Mountain
Pine Spring
Arrastra Spring
Arrastra Creek
Yankee Boy Mine
Prospect
BATTLE FLAT 3.6 MI
1 220 000 FEET
T 12 N
RECEIVED
B.L.M. AZ STATE OFFICE
NOV 29 1979
10:00 A.M.
PHOENIX, ARIZONA
BOOK 1256 PAGE 467

STATE OF ARIZONA, County of Yavapai—ss 34835

I do hereby certify that the within instrument was filed and recorded at the request of Gold King Mfg Inc on NOV -2'79-12 15 PM o'clock Book 1256 Official Records Page 468-469-470 Records of Yavapai County, Arizona. WITNESS my hand and official seal the day and year first above written.

PATSY C. JENNEY, County Recorder

By Ernestine Young Deputy

INDEXED

RECEIVED
B.L.M. AZ STATE OFFICE
NOV 29 1979
10:00 A.M.
PHOENIX, ARIZONA

When recorded mail to:

GOLD KING MFG.
3144 West Lewis
Phoenix, Arizona 85009
(602) 278-2954

Witness my hand and official seal.

County Recorder

By Deputy Recorder

Fee: $

A MC 95205

NOTICE OF MINING CLAIM LOCATION

1. ☐ Location ☐ Amendment ☐ Relocation
2. ☒ Placer ☐ Lode ☐ Millsite ☐ Tunnelsite
3. The name and address of the Locator is

Gold King Mfg Inc
Name

3144 W Lewis
Address

Phoenix AZ 85009
City State Zip

4. The name of the claim is Gold Palace VIII
5. The date of the location is 9/15/79
6. The claim is 660 feet long and 1320 feet wide. The distance from the Location monument to each end of the claim is 660 feet in a West direction and 1320 feet in a North direction.
7. The general course of the claim is from the North to the South.
8. The location of the claim is in Section 30, Township 12N, Range 1W G&SRB&M, _____ Mining District, Yavapai County, Arizona.
9. If amending or relocating, the previous claim name was _____ recorded in Docket _____, Book _____, _____ Mining District, _____ County, Arizona.
10. The location of the claim with reference to a natural object or permanent monument is the SE corner is abouth 4570 feet South of Palace Station. also E1/2 NW1/4 NW1/4 Sec 30 R1W T12N

Date 10/31/79

Gold King Mfg Inc
Gold King
Signature

BOOK 1256 PAGE 468

© Forms, Inc., 31 West Madison Street, Phoenix, Arizona 85003 / (602) 253-6612 / Form 39

MAP OF MINING CLAIM LOCATION

1. The name of the claim is Gold Palace VIII

2. The SE corner of the claim is 4520 feet in a South direction to a survey monument or permanent natural object described as Palace Station on Senator Highway

3. The type of location monument is Rock w/ wood post

   The type of corner and end monuments are Rock w/ wood post

4. The bearing and distance between the corners of the claim are beginning at the SE corner of the claim, 660 feet in a West direction to the SW corner, then 1320 feet in a North direction to the NW corner, then 660 feet in a East direction to the NE corner, then 1320 feet in a South direction to the point of beginning.

MAP

One inch = One thousand feet

North Arrow

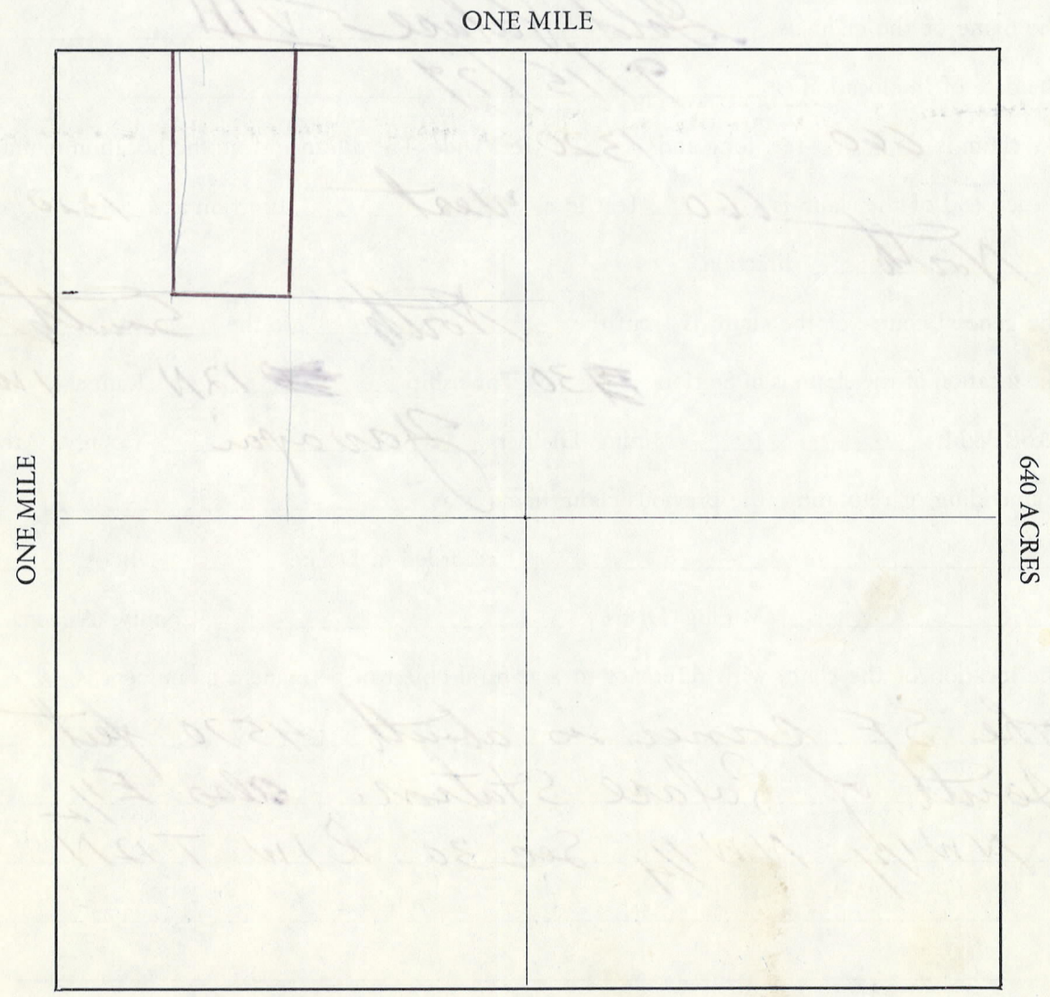

Section 30 Range 1W Township 12N, G&SRB&M

Date 10/31/79

BOOK 1256 PAGE 469

Signature

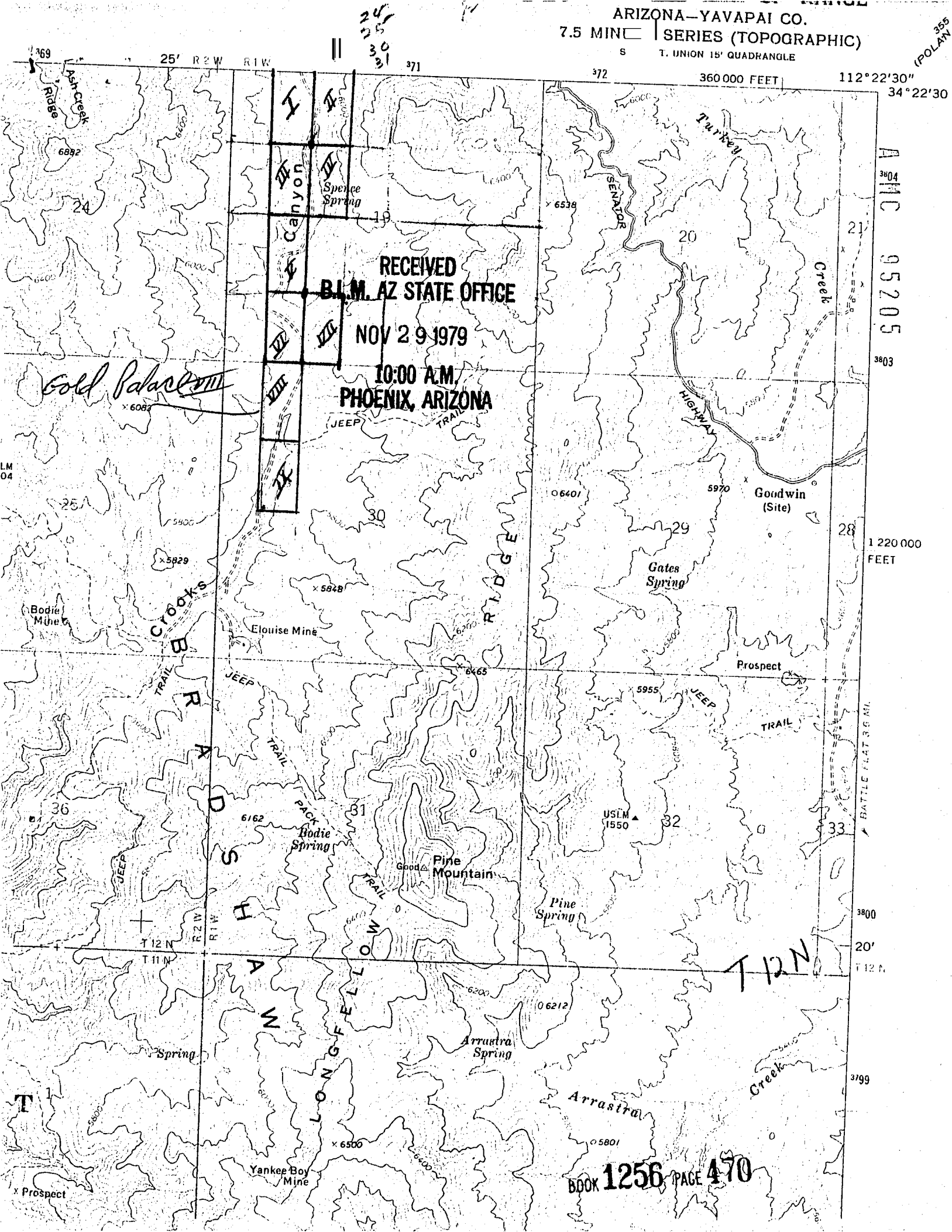
ARIZONA—YAVAPAI CO.
7.5 MIN SERIES (TOPOGRAPHIC)
T. UNION 15' QUADRANGLE
360 000 FEET
112°22'30"
34°22'30
A MC 95205
Ash Creek Ridge
Spence Spring
Canyon
Turkey Creek
SENATOR HIGHWAY
Goodwin (Site)
Gates Spring
Prospect
Elouise Mine
Bodie Mine
Crooks
BRADSHAW
LONGFELLOW RIDGE
JEEP TRAIL
PACK TRAIL
Bodie Spring
Pine Mountain
Pine Spring
Arrastra Spring
Arrastra Creek
Yankee Boy Mine
Prospect
BATTLE FLAT 3.5 MI.
USLM 1550
1 220 000 FEET
T 12 N
T 11 N
R 2 W
R 1 W
Gold Palace VIII
RECEIVED
B.L.M. AZ STATE OFFICE
NOV 29 1979
10:00 A.M.
PHOENIX, ARIZONA
BOOK 1256 PAGE 470

STATE OF ARIZONA, County of Yavapai—ss **34836**

I do hereby certify that the within instrument was filed and recorded at the request of Gold King Mfg Inc.

on NOV -2'79-12 15 PM o'clock Book 1256 Official Records Page 471-472-473

Records of Yavapai County, Arizona. WITNESS my hand and official seal the day and year first above written.

PATSY C. JENNEY, County Recorder

By Marilyn C Olson Deputy

INDEXED

When recorded mail to:

GOLD KING MFG. INC
3144 West Lewis
Phoenix, Arizona 85009
(602) 278-2954

RECEIVED
B.L.M. AZ STATE OFFICE
NOV 29 1979
10:00 A.M.
PHOENIX, ARIZONA

Witness my hand and official seal.

County Recorder

By _____ Deputy Recorder

Fee: $

A MC 95206

NOTICE OF MINING CLAIM LOCATION

1. ☐ Location ☐ Amendment ☐ Relocation
2. ☒ Placer ☐ Lode ☐ Millsite ☐ Tunnelsite
3. The name and address of the Locator is

Gold King Mfg Inc
Name

3144 W Lewis
Address

Phoenix AZ 85009
City State Zip

4. The name of the claim is Gold Palace IX
5. The date of the location is 9/15/79
6. The claim is 660 feet long and 1320 feet wide. The distance from the Location monument to each end of the claim is 660 feet in a West direction and 1320 feet in a South direction.
7. The general course of the claim is from the North to the South.
8. The location of the claim is in Section 30, Township 12 N, Range 1 W G&SRB&M, _____ Mining District, Yavapai County, Arizona.
9. If amending or relocating, the previous claim name was _____ _____ recorded in Docket _____, Book _____, _____ Mining District, _____ County, Arizona.
10. The location of the claim with reference to a natural object or permanent monument is NE Corner is about 4570 feet South of Palace Station. Also E½ SW¼ NW¼ Sec 30 T 12N R 1W

Date 10/31/79

Gold King Mfg Inc
Signature

BOOK 1256 PAGE 471

© Forms, Inc., 31 West Madison Street, Phoenix, Arizona 85003 / (602) 253-6612 / Form 39

MAP OF MINING CLAIM LOCATION

1. The name of the claim is Gold Palace IX

2. The NE corner of the claim is 4570 feet in a South direction to a survey monument or permanent natural object described as Palace Station on Senator Highway

3. The type of location monument is Rock w/wood post

   The type of corner and end monuments are Rock w/wood post

4. The bearing and distance between the corners of the claim are beginning at the NE corner of the claim, 1320 feet in a South direction to the SE corner, then 660 feet in a West direction to the SW corner, then 1320 feet in a North direction to the NW corner, then 660 feet in a East direction to the point of beginning.

MAP

One inch = One thousand feet

North Arrow

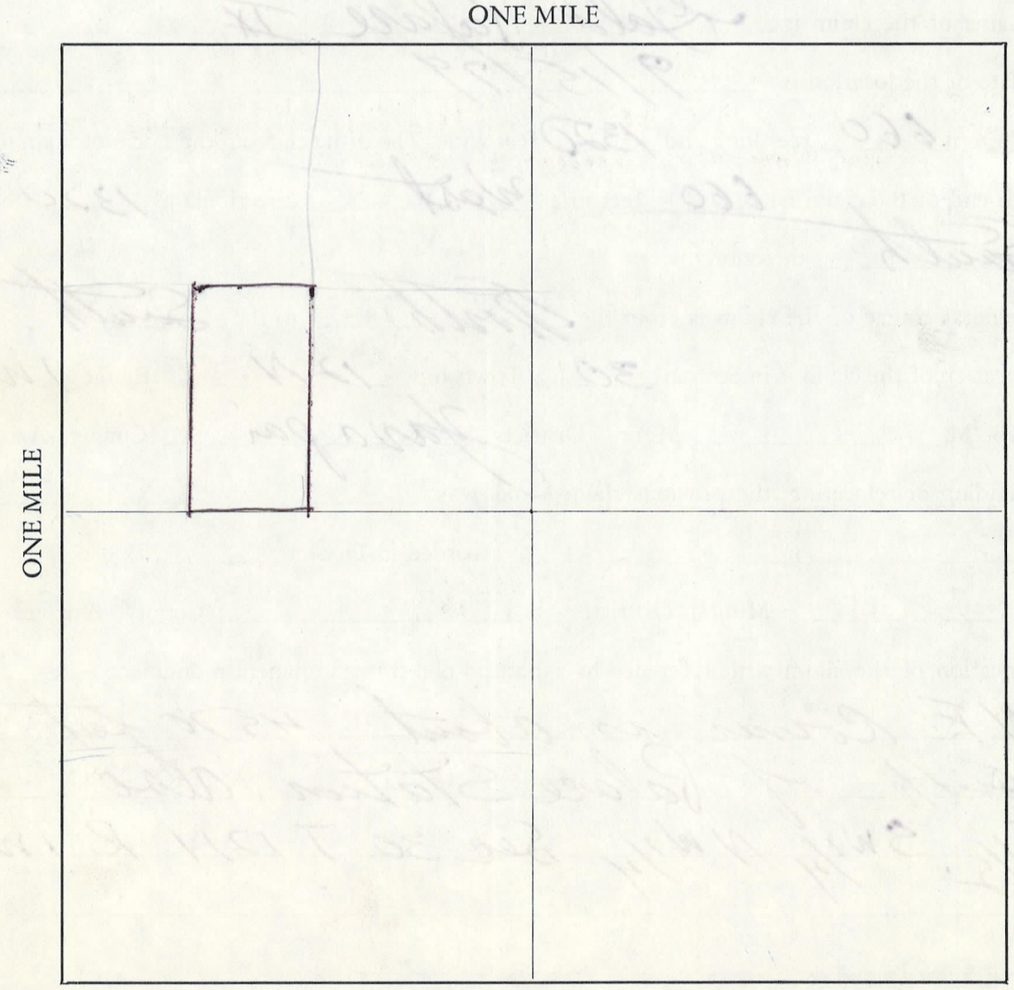

Section 30 Range 1W Township 12 N, G&SRB&M

Date 10/31/79

Gold King Mfg Inc

Signature

BOOK 1256 PAGE 472

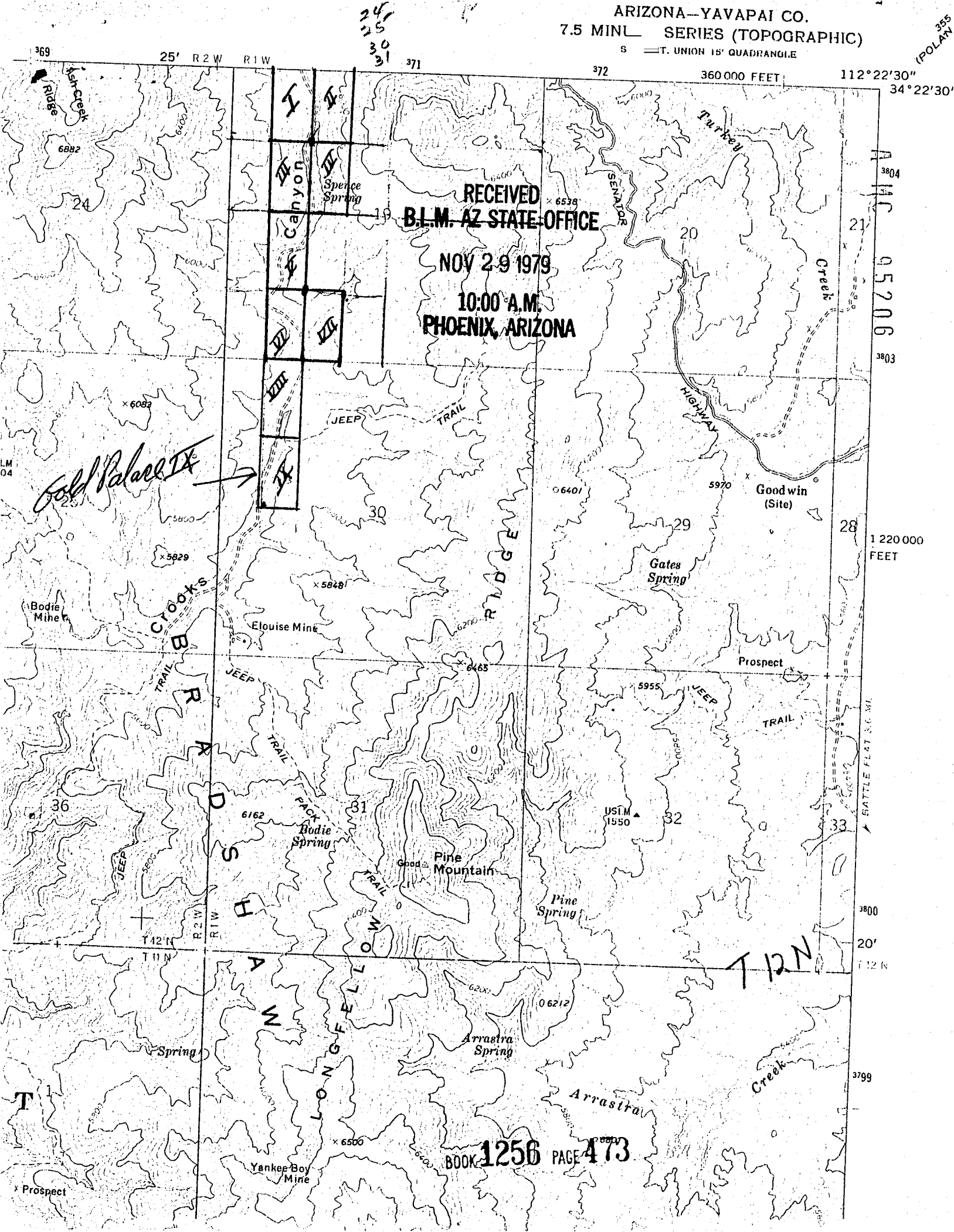
ARIZONA—YAVAPAI CO.
7.5 MIN SERIES (TOPOGRAPHIC)
S T. UNION 15' QUADRANGLE
RECEIVED
B.L.M. AZ STATE OFFICE
NOV 29 1979
10:00 A.M.
PHOENIX, ARIZONA
Gold Palace IX
Canyon
Spence Spring
Turkey Creek
SENATOR HIGHWAY
Goodwin (Site)
Gates Spring
Prospect
Elouise Mine
Bodie Mine
Crooks
BRADSHAW
LONGFELLOW RIDGE
JEEP TRAIL
PACK TRAIL
Bodie Spring
Pine Mountain
Pine Spring
Arrastra Spring
Arrastra Creek
Yankee Boy Mine
Prospect
Ash Creek Ridge
USLM 1550
BATTLE FLAT 3.6 MI.
T 12 N
T 11 N
R 2 W
R 1 W
360 000 FEET
1 220 000 FEET
112°22'30"
34°22'30'
A MC 95206
BOOK 1256 PAGE 473

STATE OF ARIZONA, County of Yavapai—ss **34827**

I do hereby certify that the within instrument was filed and recorded at the request of Gold King Mfg Inc

on NOV -2'79-12 15 PM o'clock Book 1256 Official Records Page 444-445-446

Records of Yavapai County, Arizona. WITNESS my hand and official seal the day and year first above written.

INDEXED Microfilmed

PATSY C. JENNEY, County Recorder

By Linda Yanez, Deputy

When recorded mail to:

GOLD KING M.F.G.
3144 West Lewis
Phoenix, Arizona 85009
(602) 278-2954

RECEIVED
B.L.M. AZ STATE OFFICE
NOV 29 1979
10:00 A.M.
PHOENIX, ARIZONA

Witness my hand and official seal.

County Recorder

By Deputy Recorder

Fee: $

A MC 052207

NOTICE OF MINING CLAIM LOCATION

1. ☐ Location ☐ Amendment ☐ Relocation
2. ☒ Placer ☐ Lode ☐ Millsite ☐ Tunnelsite
3. The name and address of the Locator is

Gold King Mfg Inc
Name

3144 W Lewis
Address

Phoenix AZ 85009
City State Zip

4. The name of the claim is Gold King V
5. The date of the location is 10/15/79
6. The claim is 660 feet long and 1320 feet wide. The distance from the Location monument to each end of the claim is 660 feet in a west direction and 1320 feet in a South direction.
7. The general course of the claim is from the North to the South.
8. The location of the claim is in Section 26, Township 12½N, Range 2W G&SRB&M, Hassayampa Mining District, Yavapai County, Arizona.
9. If amending or relocating, the previous claim name was _____ _____ recorded in Docket _____, Book _____, _____ Mining District, _____ County, Arizona.
10. The location of the claim with reference to a natural object or permanent monument is NE corner is a 1320 South of the intersection of Roads 79 and 79B. Also the W½ SW¼ SW¼ Sec 26 R2W T12½N

BOOK 1256 PAGE 444

Date 10/31/79

Gold King mfg Inc
Alfred W King (Pres)
Signature

© Forms, Inc., 31 West Madison Street, Phoenix, Arizona 85003 / (602) 253-6612 / Form 39

MAP OF MINING CLAIM LOCATION

1. The name of the claim is Gold King V

2. The NE corner of the claim is 1320 feet in a South direction to a survey monument or permanent natural object described as intersection of roads 79 and 79B

3. The type of location monument is Rock & Wood Post

   The type of corner and end monuments are Rock & wood post

4. The bearing and distance between the corners of the claim are beginning at the NE corner of the claim, 1320 feet in a South direction to the SE corner, then 660 feet in a West direction to the S W corner, then ~~N~~ 1320 feet in a North direction to the N W corner, then 660 feet in a East direction to the point of beginning.

MAP

One inch = One thousand feet

North Arrow

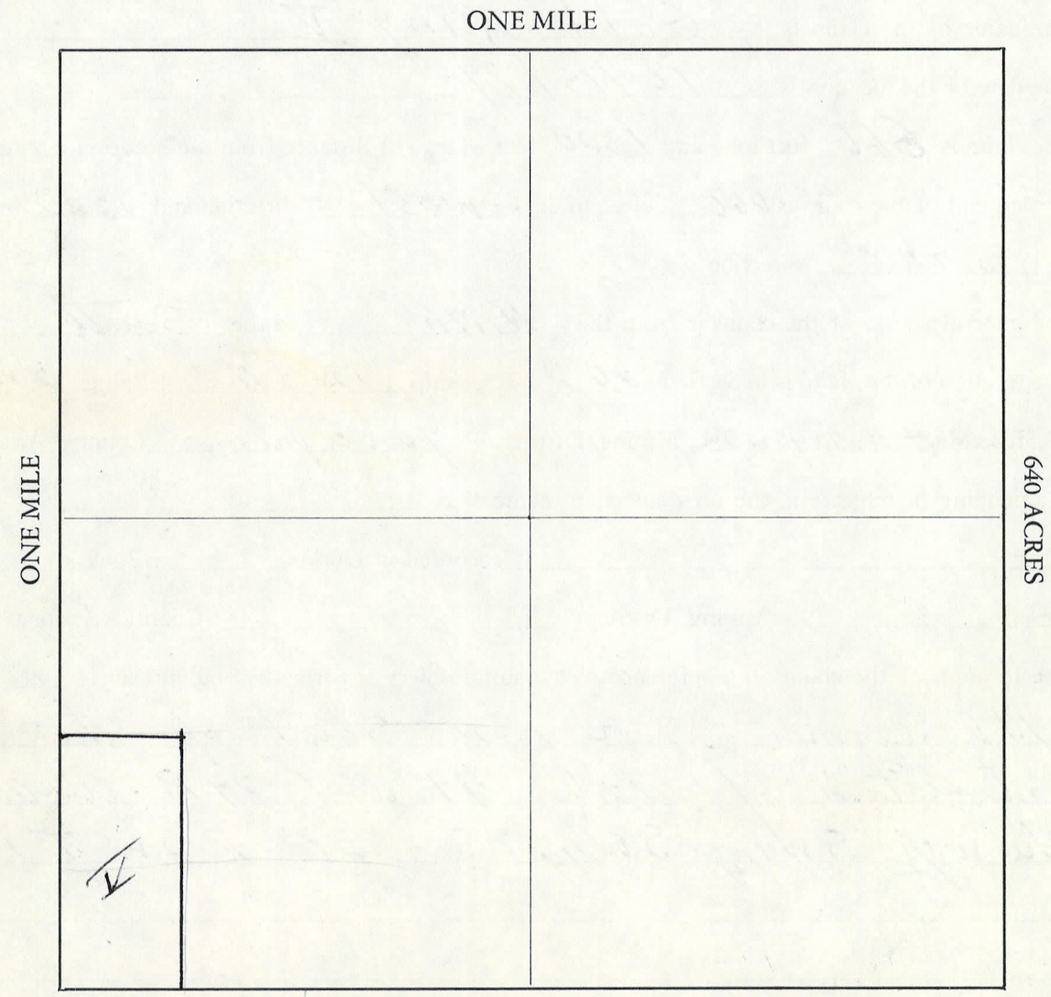

Section 26 Range 2W Township 12 1/2 N, G&SRB&M

Date 10/31/79

Gold King Mfg Inc

Alfred W King (Pres)

Signature

BOOK 1256 PAGE 445

A MC 95207

RECEIVED
B.L.M. AZ STATE OFFICE

NOV 2 9 1979

10:00 A.M.
PHOENIX, ARIZONA

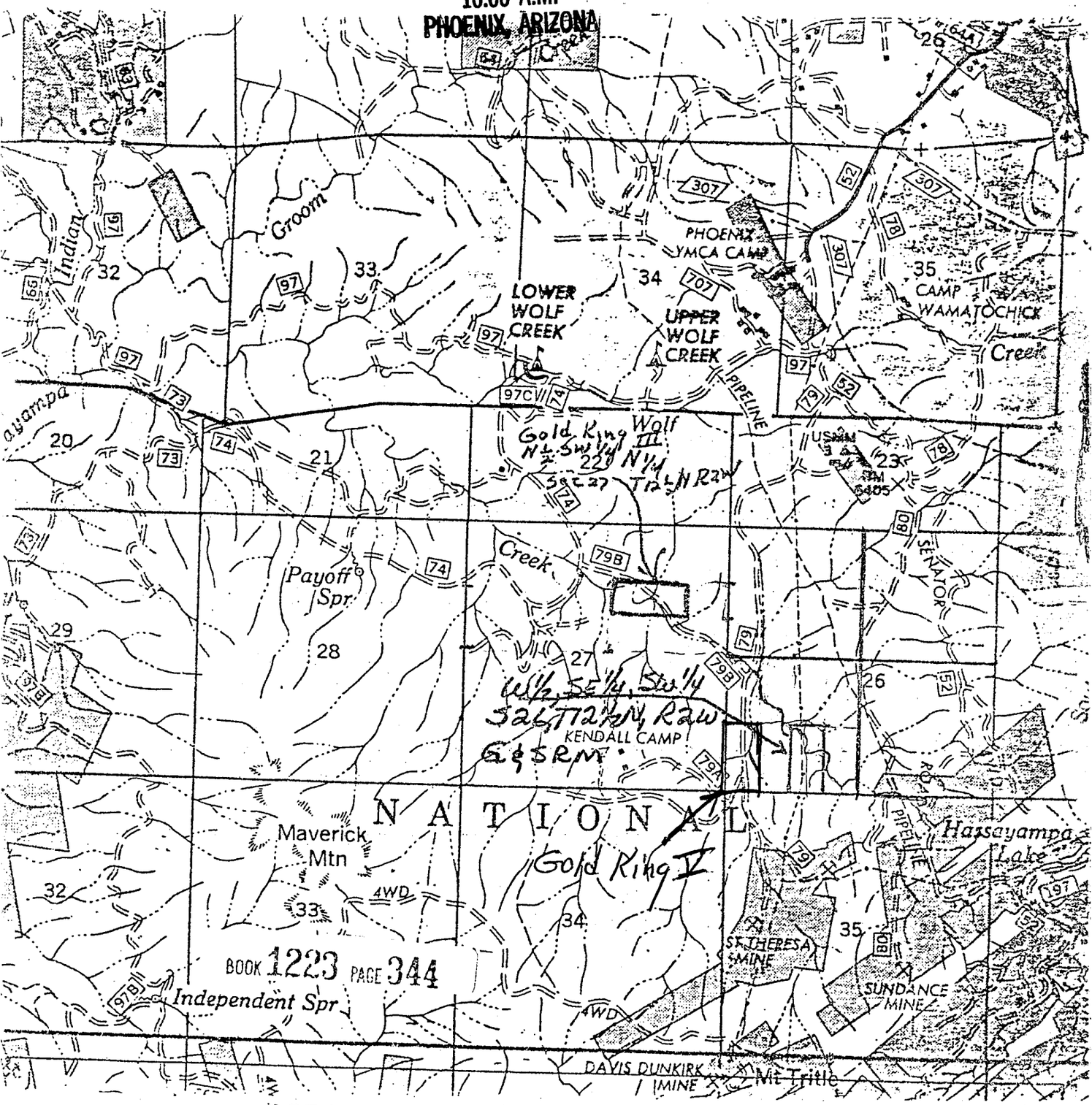

BOOK 1223 PAGE 344

BOOK 1256 PAGE 446

STATE OF ARIZONA, County of Yavapai— 34826

I do hereby certify that the within instrument was filed and recorded at the request of Gold King Mfg Inc

on NOV -2'79-12 15 PM o'clock Book 1256 Official Records Page 441-442-443

Records of Yavapai County, Arizona. WITNESS my hand and official seal the day and year first above written.

PATSY C. JENNEY, County Recorder

By [signature], Deputy

INDEXED

RECEIVED
B.L.M. AZ STATE OFFICE
NOV 29 1979
10:00 A.M.
PHOENIX, ARIZONA

When recorded mail to:

Witness my hand and official seal.

County Recorder

By Deputy Recorder

RECORDER YAVAPAI COUNTY ARIZONA

Fee: $ 3

MC 95208

NOTICE OF MINING CLAIM LOCATION

1. ☐ Location ☐ Amendment ☐ Relocation
2. ☒ Placer ☐ Lode ☐ Millsite ☐ Tunnelsite
3. The name and address of the Locator is

Gold King Mfg Inc
Name

3144 W Lewis
Address

Phoenix AZ 85009
City State Zip

4. The name of the claim is Goofy I
5. The date of the location is 10/18/79
6. The claim is 1320 feet long and 660 feet wide. The distance from the Location monument to each end of the claim is 1320 feet in a North direction and 660 feet in a West direction.
7. The general course of the claim is from the North to the South.
8. The location of the claim is in Section 28, Township 12N, Range 1W G&SRB&M, _____ Mining District, Yavapai County, Arizona.
9. If amending or relocating, the previous claim name was _____ recorded in Docket _____, Book _____, _____ Mining District, _____ County, Arizona.
10. The location of the claim with reference to a natural object or permanent monument is

SW Corner is near Senator Highway across from house. Also E1/2 NW1/4 NW1/4 Sec 28 T12N R1W

Date 10/31/79

Gold King Mfg Inc
Alfred W King (Pres)
Signature

BOOK 1256 PAGE 441

© Forms, Inc., 31 West Madison Street, Phoenix, Arizona 85003 / (602) 253-6612 / Form 39

MAP OF MINING CLAIM LOCATION

1. The name of the claim is Goofy I

2. The SE corner of the claim is 50 feet in a North direction to a survey monument or permanent natural object described as from highway across from house

3. The type of location monument is Rock with wood post

   The type of corner and end monuments are Rock with wood post

4. The bearing and distance between the corners of the claim are beginning at the SE corner of the claim, 1320 feet in a North direction to the NE corner, then 660 feet in a West direction to the NW corner, then 1320 feet in a South direction to the SW corner, then 660 feet in a East direction to the point of beginning.

MAP

One inch = One thousand feet

North Arrow

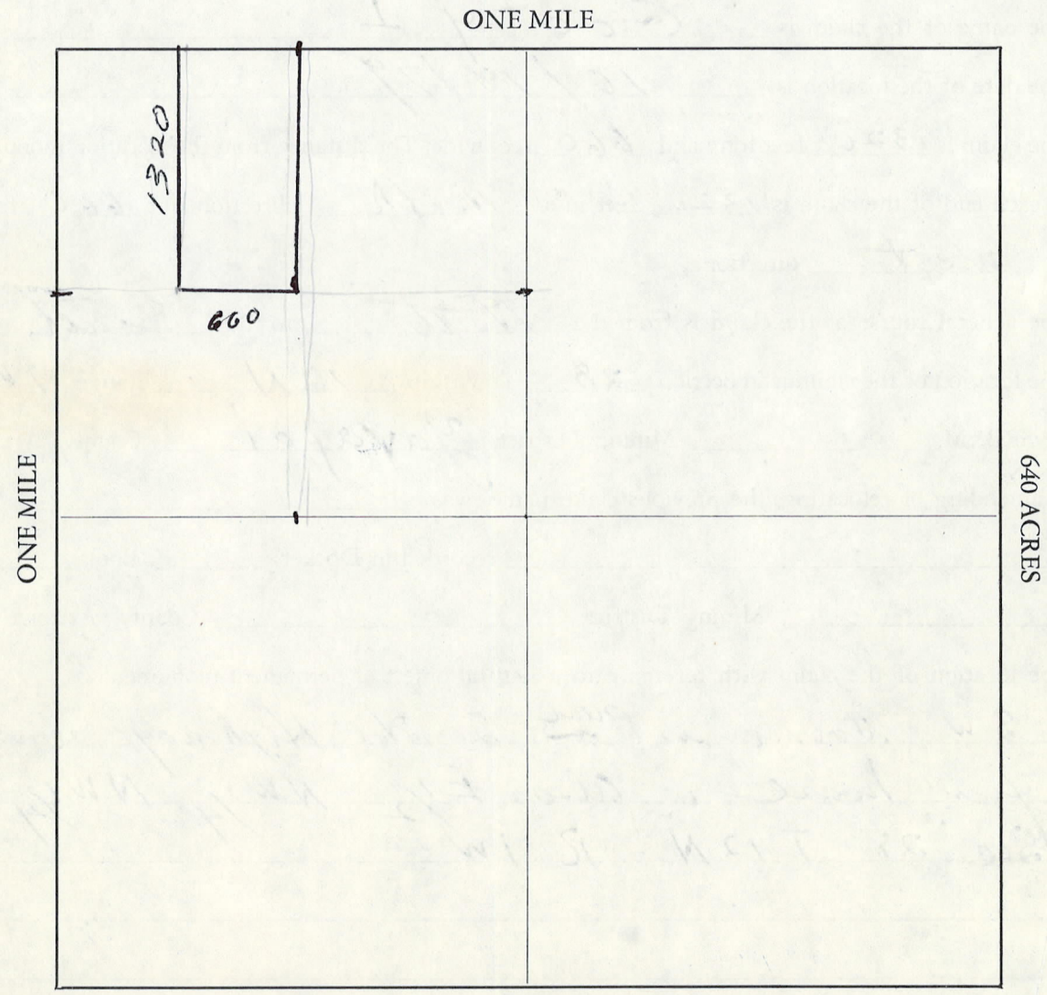

Section 28 Range 1W Township 12N, G&SRB&M

Date 10/31/79

Gold King Mtg Inc
Signature

BOOK 1256 PAGE 442

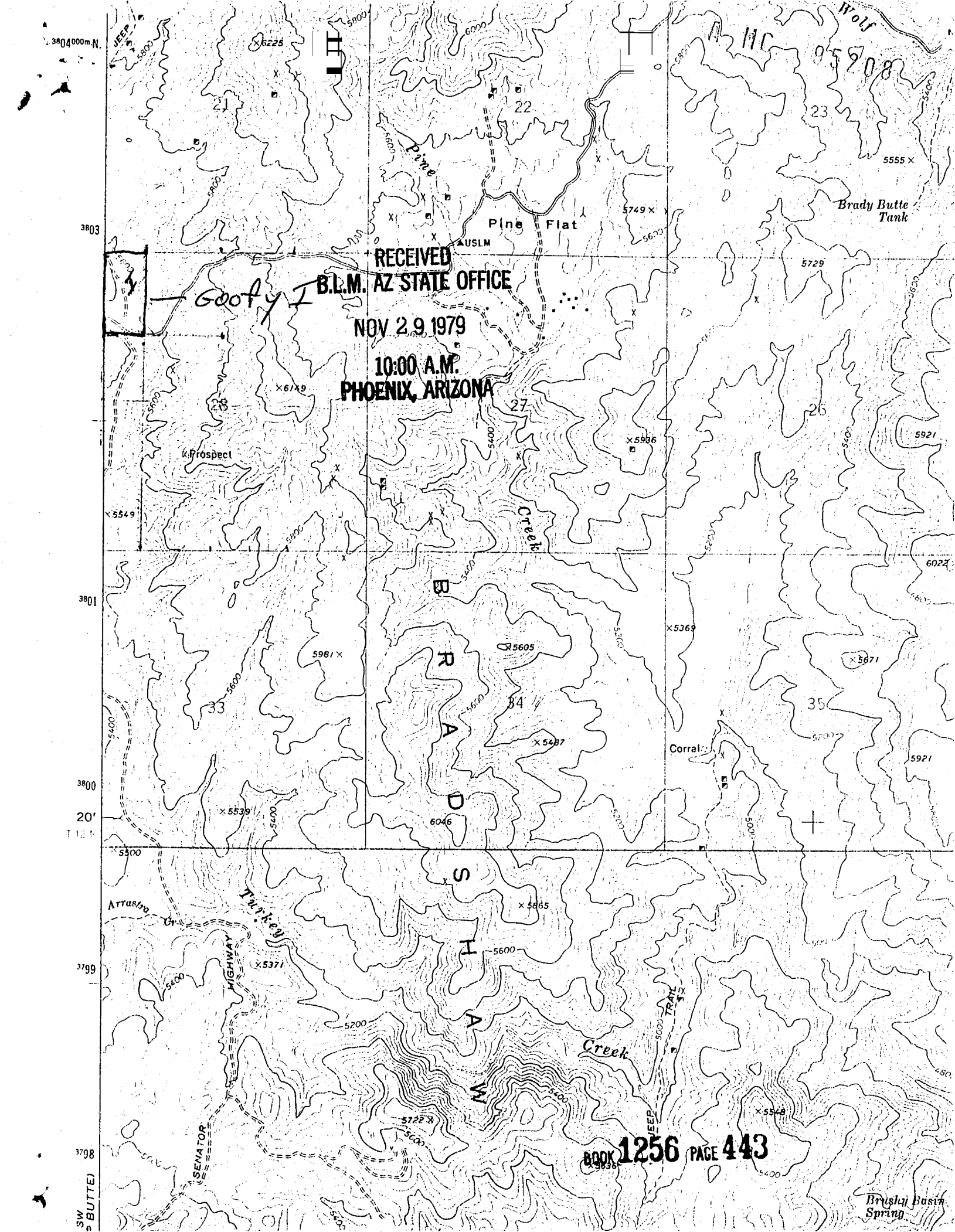

RECEIVED
B.L.M. AZ STATE OFFICE
NOV 29 1979
10:00 A.M.
PHOENIX, ARIZONA

Goofy I

BOOK 1256 PAGE 443

STATE OF ARIZONA, County of Yavapai—ss 9337

I do hereby certify that the within instrument was filed and recorded at the request of Gold King Mfg Inc.

on NOV -2'79-12 15 PM o'clock Book 1256 Official Records Page 474-475-476

Records of Yavapai County, Arizona. WITNESS my hand and official seal the day and year first above written.

PATSY C. JENNEY, County Recorder

By Marilyn C Olson, Deputy

INDEXED Microfilmed

RECEIVED
B.L.M. AZ STATE OFFICE
NOV 29 1979
10:00 A.M.
PHOENIX, ARIZONA

When recorded mail to:
Gold King Mfg Inc
3144 W Lewis
Phoenix AZ 85009

Witness my hand and official seal.

County Recorder

By Deputy Recorder

Fee: $

A MC 95209

NOTICE OF MINING CLAIM LOCATION

1. ☐ Location ☐ Amendment ☐ Relocation
2. ☒ Placer ☐ Lode ☐ Millsite ☐ Tunnelsite
3. The name and address of the Locator is

Gold King Mfg Inc
Name

3144 W Lewis
Address

Phoenix AZ 85009
City State Zip

4. The name of the claim is ARMONDO I
5. The date of the location is 10/31/79
6. The claim is 660 feet long and 1320 feet wide. The distance from the Location monument to each end of the claim is 660 feet in a East direction and 1320 feet in a North direction.
7. The general course of the claim is from the North to the South.
8. The location of the claim is in Section 29, Township 13 N, Range 3 W G&SRB&M, Copper Basin Mining District, Yavapai County, Arizona.
9. If amending or relocating, the previous claim name was _____ recorded in Docket _____, Book _____, _____ Mining District, _____ County, Arizona.
10. The location of the claim with reference to a natural object or permanent monument is The Southwest corner post is located about 3000 ft S. West of intersection copper Basin Stream and Road (196) that comes from SKull Valley and passes through Phelps Dodge Patent Claim; AND 1800 ft SW of common corners Sec 20, 21, 29, 28 T13N, Range 3W. Also W1/2 NE1/4 NE1/4 Sec 29 R3W T13N

Date 10/31/79

Gold King mfg Inc
Alfred W King (Exec)
Signature

BOOK 1256 PAGE 474

© Forms, Inc., 31 West Madison Street, Phoenix, Arizona 85003 / (602) 253-6612 / Form 39

MAP OF MINING CLAIM LOCATION

1. The name of the claim is ARMONDO I

2. The SW corner of the claim is 3000 feet in a SW direction to a survey monument or permanent natural object described as Intesection Copper Basin stream and Road (196) through Phelps Dodge Patent Claim from Skull Valley

3. The type of location monument is stone & wood

   The type of corner and end monuments are stone & wood

4. The bearing and distance between the corners of the claim are beginning at the SW corner of the claim, 1320 feet in a North direction to the NW corner, then ~~East~~ 660 feet in a ~~660~~ East direction to the NE corner, then 1320 feet in a South direction to the SE corner, then 660 feet in a West direction to the point of beginning.

MAP

One inch = One thousand feet

North Arrow

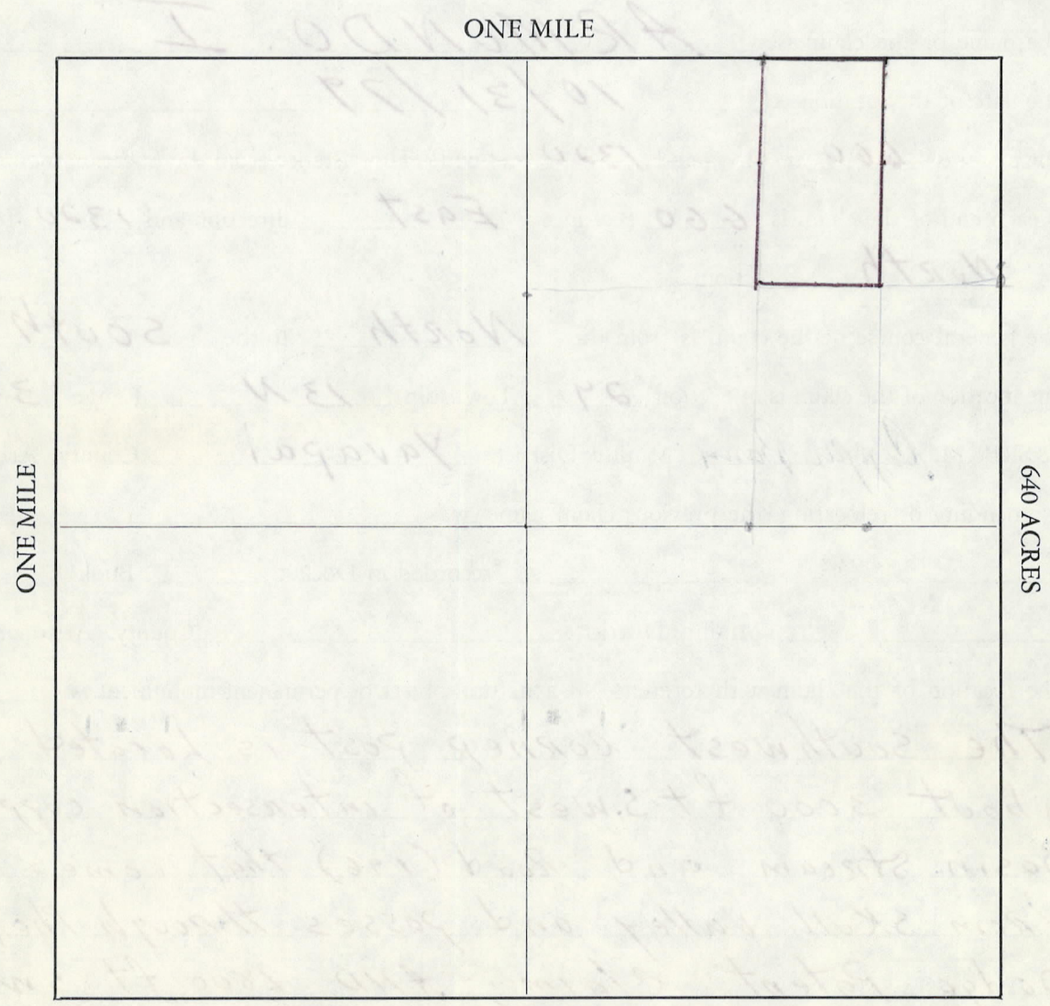

Section 29 Range 3W Township 13N, G&SRB&M

Date 10/31/79

Gold King Mfg Inc
Alfred W King (Pres)
Signature

BOOK 1256 PAGE 475

UNITED STATES
DEPARTMENT OF THE INTERIOR
GEOLOGICAL SURVEY

A MC 95209

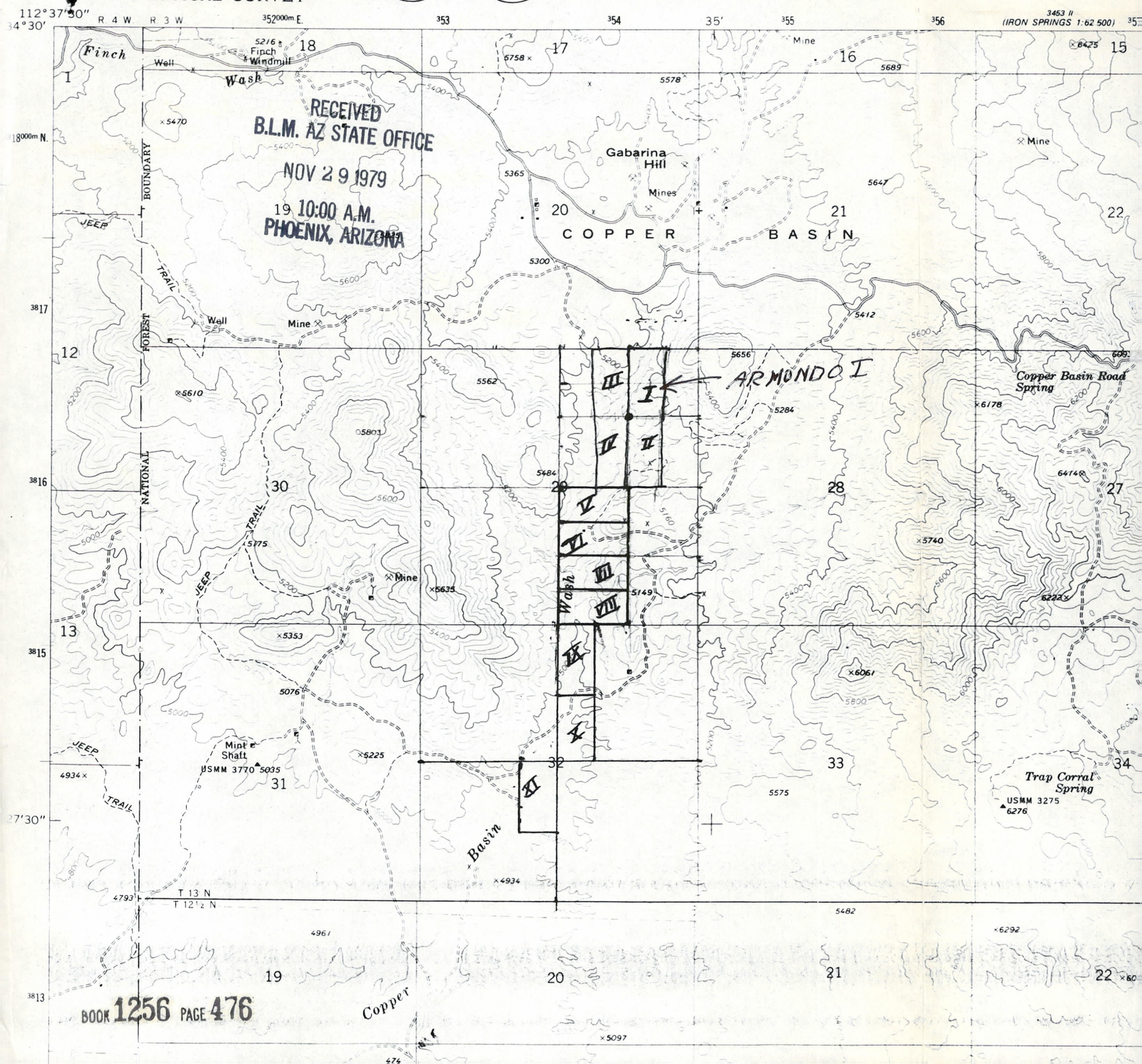

STATE OF ARIZONA, County of Yavapai—ss 34838

I do hereby certify that the within instrument was filed and recorded at the request of Gold King Mfg Inc.

on NOV -2'79-12 15 PM o'clock Book 1256 Official Records Page 477-478-479

Records of Yavapai County, Arizona. WITNESS my hand and official seal the day and year first above written.

INDEXED microfilmed PATSY C. JENNEY, County Recorder

By Marilyn C Olson, Deputy

When recorded mail to:

GOLD KING MFG.
3144 West Lewis
Phoenix, Arizona 85009
(602) 278-2954

RECEIVED
B.L.M. AZ STATE OFFICE
NOV 29 1979
10:00 A.M.
PHOENIX, ARIZONA

Witness my hand and official seal.

County Recorder

By Deputy Recorder

Fee: $

A MC 95210

NOTICE OF MINING CLAIM LOCATION

1. ☐ Location ☐ Amendment ☐ Relocation
2. ☒ Placer ☐ Lode ☐ Millsite ☐ Tunnelsite
3. The name and address of the Locator is

Gold King Mfg Inc
Name

3144 W Lewis
Address

Phoenix AZ 85009
City State Zip

4. The name of the claim is ARMONDO II
5. The date of the location is 10/31/79
6. The claim is 1320 feet long and 660 feet wide. The distance from the Location monument to each end of the claim is 660 feet in a East direction and 1320 feet in a South direction.
7. The general course of the claim is from the North to the South.
8. The location of the claim is in Section 29, Township 13 N, Range 3W G&SRB&M, Copper Basin Mining District, Yavapai County, Arizona.
9. If amending or relocating, the previous claim name was _____ _____ recorded in Docket _____, Book _____, _____ Mining District, _____ County, Arizona.
10. The location of the claim with reference to a natural object or permanent monument is The NW corner of the claim is approximately 3000 ft SW of ~~Copper~~ intersection of the Copper Basin Stream and road (#196) that comes from Skull Valley then through Phelps Dodge Patent Claim: and 1800 ft SW of common corners Sec 20, 21, 29, 29 in T 13N R 3 W. W1/2 SE1/4 NE1/4 Sec 29 R3W T13N

Date 10/31/79

Gold King Mfg Inc
Alfred A King (Gus)
Signature

BOOK 1256 PAGE 477

© Forms, Inc., 31 West Madison Street, Phoenix, Arizona 85003 / (602) 253-6612 / Form 39

MAP OF MINING CLAIM LOCATION

1. The name of the claim is ARMONDO II
2. The N W corner of the claim is 3000 feet in a S W direction to a survey monument or permanent natural object described as Intersection Copper Basin Stream and Road (#196), through Phelps Dodge Patent Claim, Coming from Skull Valley.
3. The type of location monument is Rock with wood post

   The type of corner and end monuments are Rock with wood Post
4. The bearing and distance between the corners of the claim are beginning at the NW corner of the claim, 660 feet in a East direction to the NE corner, then 1320 feet in a South direction to the SE corner, then 660 feet in a West direction to the SW corner, then 1320 feet in a North direction to the point of beginning.

MAP

One inch = One thousand feet

North Arrow

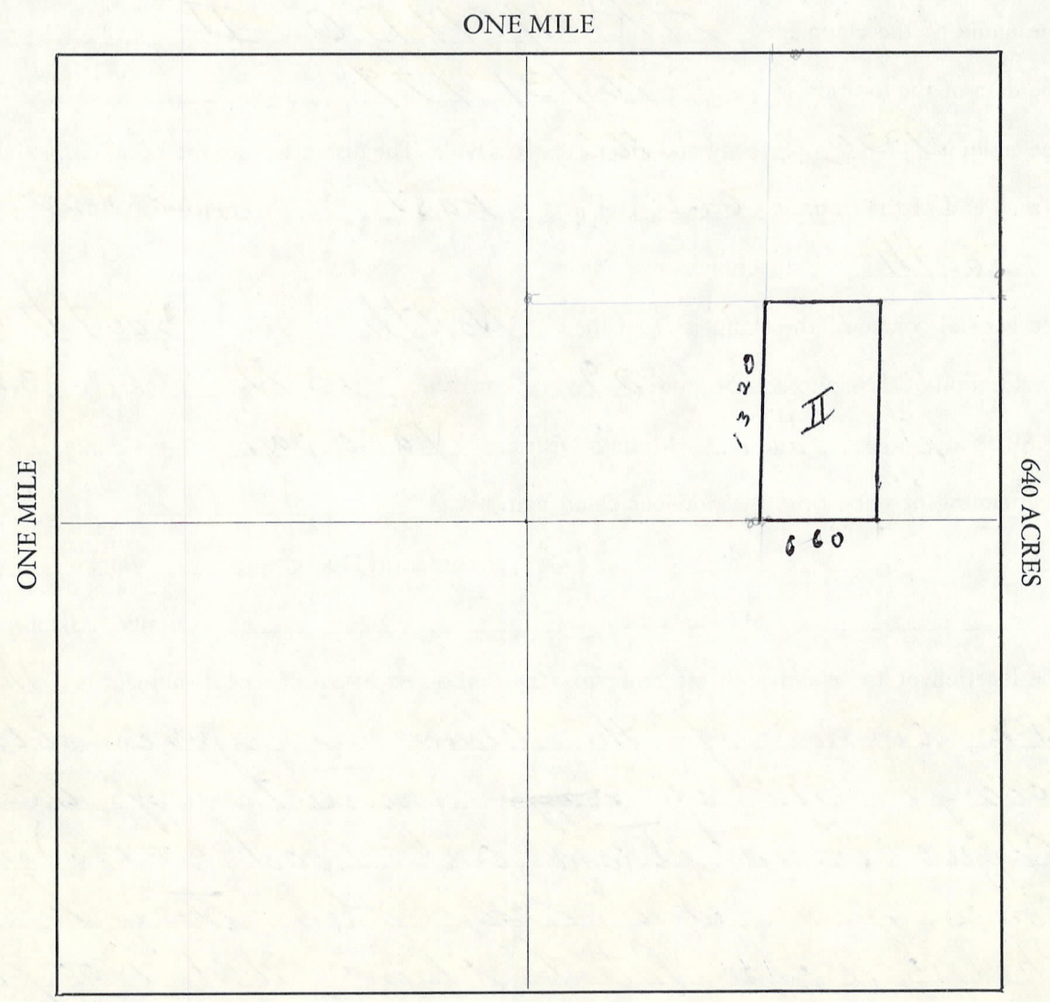

Section 29 Range 3 W Township 13 N, G&SRB&M

Date 10/31/79

Gold King Mfg Inc

Alfred W King (Pres)

Signature

BOOK 1256 PAGE 478

STATE OF ARIZONA, County of Yavapai—ss 1839

I do hereby certify that the within instrument was filed and recorded at the request of Gold King Mfg Inc.

on NOV -2'79-12 15 PM o'clock Book 1256 Official Records Page 480-481-482

Records of Yavapai County, Arizona. WITNESS my hand and official seal the day and year first above written.

PATSY C. JENNEY, County Recorder

By Marilyn C. Olson Deputy

INDEXED microfilmed RECEIVED B.L.M. AZ STATE OFFICE

When recorded mail to:

Gold King Mfg Inc
3144 W Lewis
Phoenix AZ 85009

NOV 29 1979
10:00 A.M.
PHOENIX, ARIZONA

Witness my hand and official seal.

County Recorder

Deputy Recorder

Fee: $

RECORDER YAVAPAI COUNTY ARIZONA

MC 95211

NOTICE OF MINING CLAIM LOCATION

1. ☐ Location ☐ Amendment ☐ Relocation
2. ☒ Placer ☐ Lode ☐ Millsite ☐ Tunnelsite
3. The name and address of the Locator is

Gold King Mfg Inc
Name

3144 W Lewis
Address

Phoenix AZ 85009
City State Zip

4. The name of the claim is ARMONDO III
5. The date of the location is 10/31/79
6. The claim is 660 feet long and 1320 feet wide. The distance from the Location monument to each end of the claim is 660 feet in a West direction and 1320 feet in a North direction.
7. The general course of the claim is from the South to the North.
8. The location of the claim is in Section 29, Township 13 N, Range 3W G&SRB&M, ~~Copper Basin~~ Mining District, YAVAPAI County, Arizona.
9. If amending or relocating, the previous claim name was _____ _____ recorded in Docket _____, Book _____, _____ Mining District, _____ County, Arizona.
10. The location of the claim with reference to a natural object or permanent monument is The Southeast corner post is Located 3000 ft SW of intersection of Copper basin stream and Road (#196) that comes from SKull Valley and passes through Phelps Dodge Patent Claim. And 1800 ft SW common corners Sec 20, 21, 29, 28 T 13 N, R 3W. Also E½ NW¼ NE¼ Sec 29 R3W T13N.

Date 10/31/79

Gold King mfg Inc
Alfred W Keng (President)
Signature

BOOK 1256 PAGE 480

© Forms, Inc., 31 West Madison Street, Phoenix, Arizona 85003 / (602) 253-6612 / Form 39

MAP OF MINING CLAIM LOCATION

1. The name of the claim is ARMONDO III

2. The SE corner of the claim is 3000 feet in a SW direction to a survey monument or permanent natural object described as Intersection Copper Basin Stream and Road (#196) through Phelps Dodge Patent Claim

3. The type of location monument is Rock with Wood Post

   The type of corner and end monuments are Rock with Wood Post

4. The bearing and distance between the corners of the claim are beginning at the SE corner of the claim, 660 feet in a West direction to the SW corner, then 1320 feet in a North direction to the NW corner, then 660 feet in a East direction to the NE corner, then 1320 feet in a South direction to the point of beginning.

MAP

One inch = One thousand feet

North Arrow

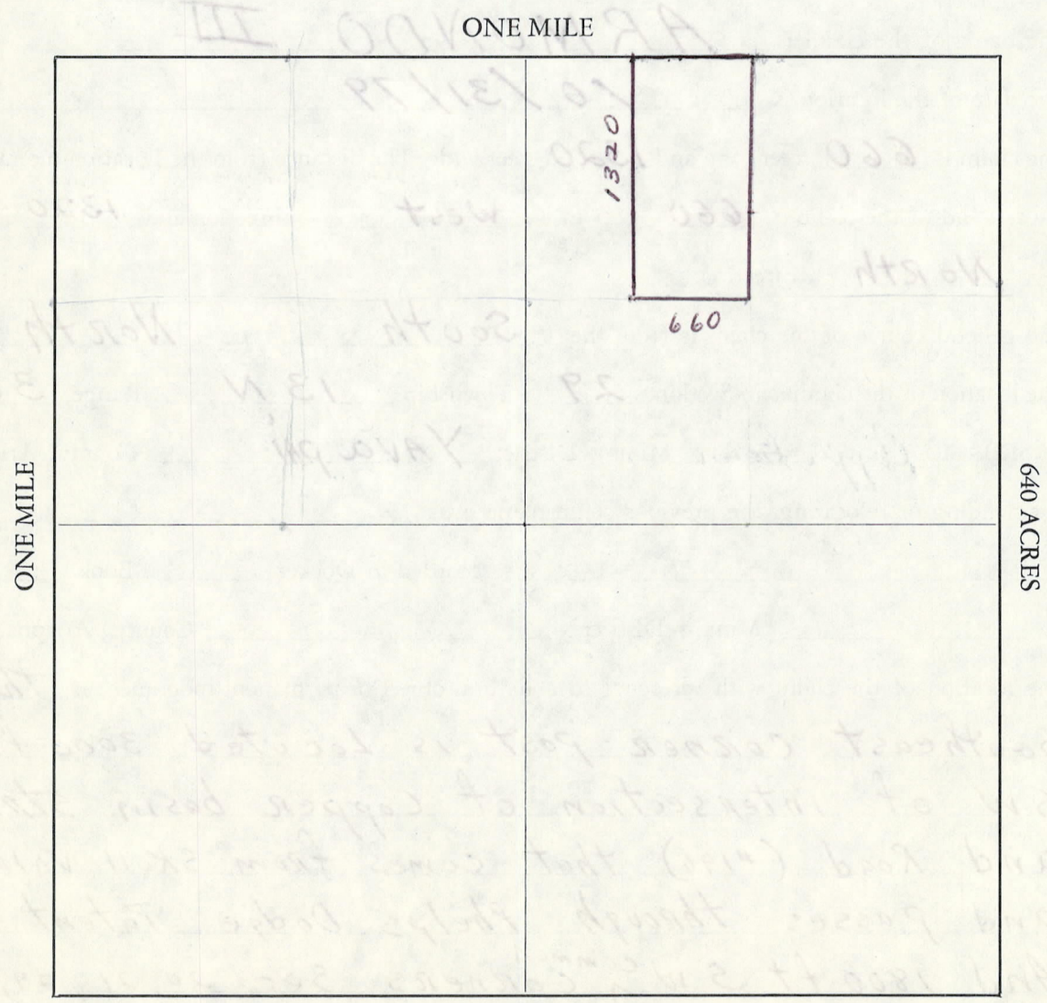

Section 29 Range 3W Township 13N, G&SRB&M

Date 10/31/79

Gold King mfg Inc
Alfred W King (Cres)
Signature

BOOK 1256 PAGE 481

STATE OF ARIZONA, County of Yavapai—ss 34840

I do hereby certify that the within instrument was filed and recorded at the request of Gold King Mfg Inc.

on NOV -2'79-12 15 PM o'clock Book 1256 Official Records Page 483-484-485

Records of Yavapai County, Arizona. WITNESS my hand and official seal the day and year first above written.

INDEXED microfilmed

PATSY C. JENNEY, County Recorder

By Marilyn C. Olson, Deputy

When recorded mail to:

GOLD KING MFG.
3144 West Lewis
Phoenix, Arizona 85009
(602) 278-2954

RECEIVED
B.L.M. AZ STATE OFFICE
NOV 29 1979
10:00 A.M.
PHOENIX, ARIZONA

Witness my hand and official seal.

County Recorder

By _____ Deputy Recorder

Fee: $

A HC 95212

NOTICE OF MINING CLAIM LOCATION

1. ☐ Location ☐ Amendment ☐ Relocation
2. ☒ Placer ☐ Lode ☐ Millsite ☐ Tunnelsite
3. The name and address of the Locator is

Gold King Mfg Inc
Name

3144 W Lewis
Address

Phoenix AZ 85009
City State Zip

4. The name of the claim is ARMONDO IV
5. The date of the location is 10/31/79
6. The claim is 660 feet long and 1320 feet wide. The distance from the Location monument to each end of the claim is 660 feet in a West direction and 1320 feet in a South direction.
7. The general course of the claim is from the North to the South.
8. The location of the claim is in Section 29, Township 13N, Range 3W G&SRB&M, Copper Basin Mining District, Yavapai County, Arizona.
9. If amending or relocating, the previous claim name was _____ _____ recorded in Docket _____, Book _____, _____ Mining District, _____ County, Arizona.
10. The location of the claim with reference to a natural object or permanent monument is The NE corner is East of Copper Basin Stream appox 200 ft and approxamately 3000 ft SW of the intersection of Copper basin Stream and the road (196) passing through the Phelps Dodge Patent Property that runs from Skull through Copper Basin To Prescott, also the East 1/2, SW 1/4, NE 1/4 Sec 29 R 3W T 13N

Date 10/31/79

Gold King Mfg Inc
Alfred W King Pres
Signature

BOOK 1256 PAGE 483

© Forms, Inc., 31 West Madison Street, Phoenix, Arizona 85003 / (602) 253-6612 / Form 39

MAP OF MINING CLAIM LOCATION

1. The name of the claim is ARMONDO IV

2. The NE corner of the claim is 3000 feet in a SW direction to a survey monument or permanent natural object described as Intersection of Copper Basin Stream and Road (196) from Skull Valley that goes through Phelps Dodge Patent Claim

3. The type of location monument is Rock with wood Post

   The type of corner and end monuments are Rock with wood Post

4. The bearing and distance between the corners of the claim are beginning at the NE corner of the claim, 1320 feet in a South direction to the SE corner, then 660 feet in a West direction to the SW corner, then 1320 feet in a North direction to the NW corner, then 660 feet in a East direction to the point of beginning.

MAP

One inch = One thousand feet

North Arrow

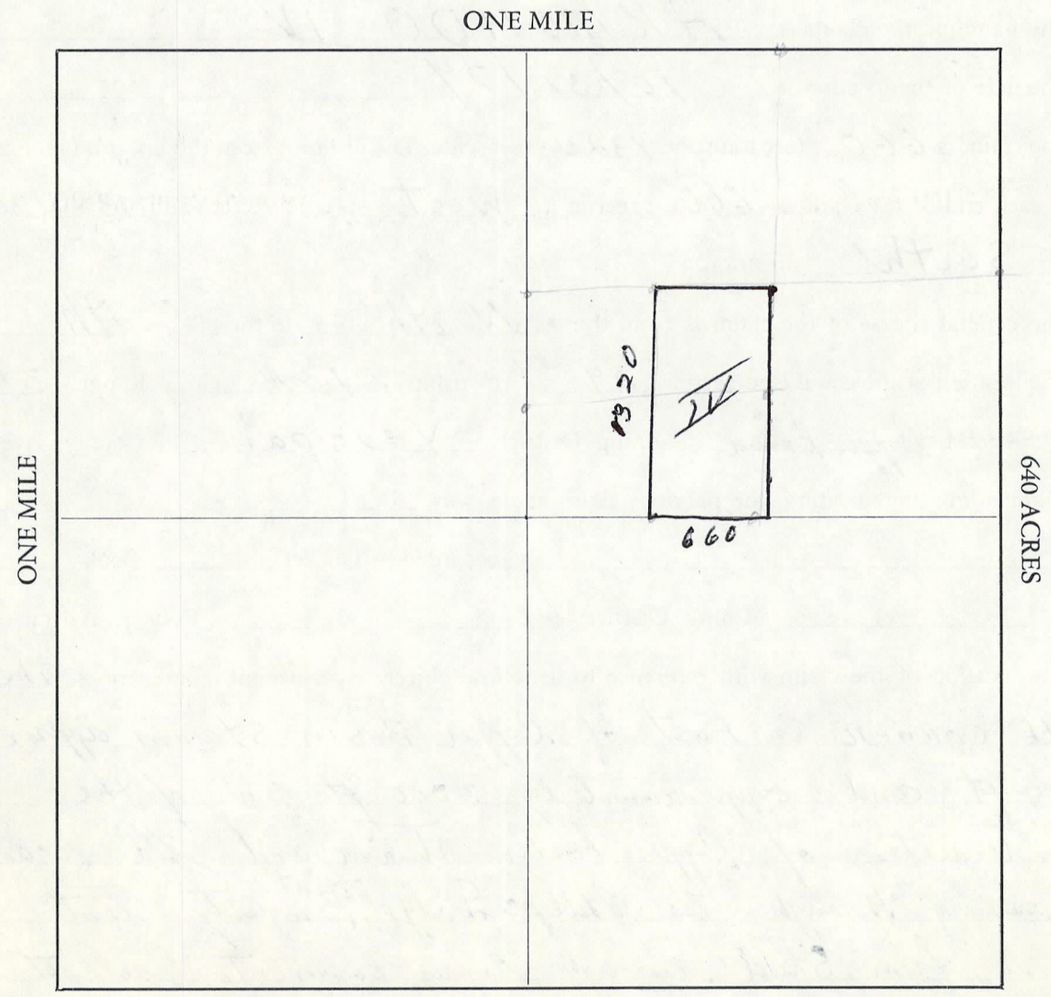

Section 29 Range 3W Township 13N, G&SRB&M

Date 10/31/79

Gold King mfg Inc

Signature

BOOK 1256 PAGE 484

STATE OF ARIZONA, County of Yavapai—ss 4841

I do hereby certify that the within instrument was filed and recorded at the request of Gold King Mfg Inc.

on NOV -2'79-12 15 PM o'clock Book 1256 Official Records Page 486-487-488

Records of Yavapai County, Arizona. WITNESS my hand and official seal the day and year first above written.

INDEXED

PATSY C. JENNEY, County Recorder

By Marilyn C Olson, Deputy

When recorded mail to:
Gold King Mfg Inc
3144 W Lewis
Phoenix AZ 85009

RECEIVED
B.L.M. AZ STATE OFFICE
NOV 29 1979
10:00 A.M.
PHOENIX, ARIZONA

Witness my hand and official seal.

County Recorder

By _____ Deputy Recorder

Fee: $

RECORDER YAVAPAI COUNTY ARIZONA

MC 95213

NOTICE OF MINING CLAIM LOCATION

1. ☐ Location ☐ Amendment ☐ Relocation
2. ☒ Placer ☐ Lode ☐ Millsite ☐ Tunnelsite
3. The name and address of the Locator is

Gold King mfg Inc
Name

3144 W Lewis
Address

Phoenix AZ 85009
City State Zip

4. The name of the claim is ARMONDO V
5. The date of the location is 10/31/79
6. The claim is 660 feet long and 1320 feet wide. The distance from the Location monument to each end of the claim is 1320 feet in a West direction and 660 feet in a South direction.
7. The general course of the claim is from the East to the West.
8. The location of the claim is in Section 29, Township 13N, Range 3W G&SRB&M, Copper Basin Mining District, Yavapai County, Arizona.
9. If amending or relocating, the previous claim name was _____ _____ recorded in Docket _____, Book _____, _____ Mining District, _____ County, Arizona.
10. The location of the claim with reference to a natural object or permanent monument is The NE corner is approx 4200 feet Southwest of intersection of Copper Basin Stream and and a Road (196) that passes through Phelps Dodge Patent Claim. Road goes Skull Valley - Copper Basin - to Prescott Also N½ NW¼, & SE¼ Sec 29 Range 3W T 13N

Date 10/31/79 BOOK 1256 PAGE 486 Gold King mfg Inc

Alfred W King (Pres)
Signature

© Forms, Inc., 31 West Madison Street, Phoenix, Arizona 85003 / (602) 253-6612 / Form 39

MAP OF MINING CLAIM LOCATION

1. The name of the claim is ARMONDO V

2. The NE corner of the claim is 4200 feet in a ~~SW~~ SW direction to a survey monument or permanent natural object described as intersection of Copper Basin Stream and the road (196) from Skull Valley through Copper Basin and Phelps Dodge patent claim to Prescott

3. The type of location monument is Rock with wood post

   The type of corner and end monuments are Rock with wood post

4. The bearing and distance between the corners of the claim are beginning at the NE corner of the claim, 660 feet in a South direction to the SE corner, then 1320 feet in a W direction to the SW corner, then 660 feet in a North direction to the NW corner, then 1320 feet in a East direction to the point of beginning.

MAP

One inch = One thousand feet

North Arrow

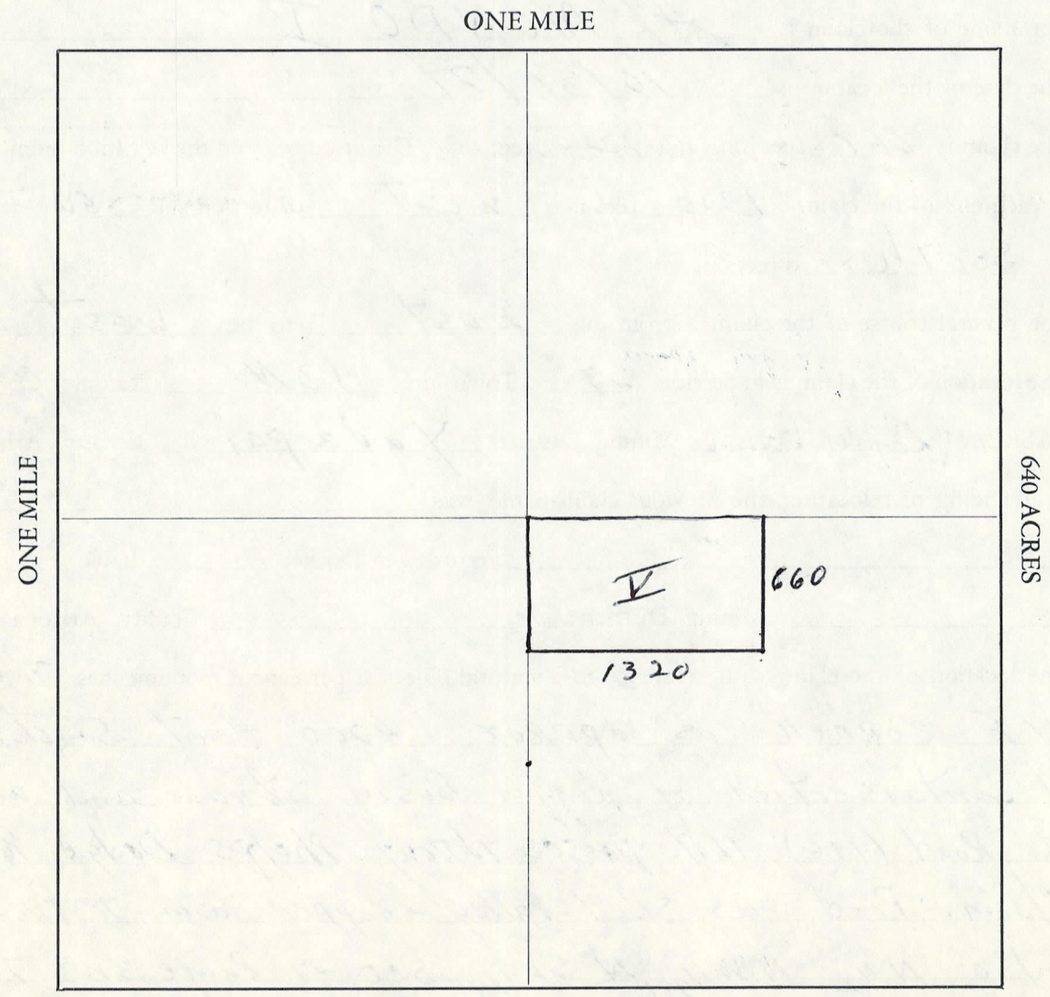

Section 29 Range 3W Township 13 N, G&SRB&M

Date 10/31/79

Gold King Mfg Inc

Signature

BOOK 1256 PAGE 487

STATE OF ARIZONA, County of Yavapai—ss 34842

I do hereby certify that the within instrument was filed and recorded at the request of Gold King Mfg Inc.

on NOV -2'79-12 15 PM o'clock Book 1256 Official Records Page 489-490-491

Records of Yavapai County, Arizona. WITNESS my hand and official seal the day and year first above written.

PATSY C. JENNEY, County Recorder

By Marilyn C. Olson, Deputy

RECEIVED
B.L.M. AZ STATE OFFICE
INDEXED
NOV 29 1979
10:00 A.M.
PHOENIX, ARIZONA

When recorded mail to:

GOLD KING MFG.
3144 West Lewis
Phoenix, Arizona 85009
(602) 278-2954

Witness my hand and official seal.

County Recorder

By Deputy Recorder

Fee: $

RECORDER YAVAPAI COUNTY ARIZONA

MC 95214

NOTICE OF MINING CLAIM LOCATION

1. ☐ Location ☐ Amendment ☐ Relocation
2. ☒ Placer ☐ Lode ☐ Millsite ☐ Tunnelsite
3. The name and address of the Locator is

Gold King Mfg Inc
Name

3144 W Lewis
Address

Phoenix AZ 85009
City State Zip

4. The name of the claim is ARMONDO VI
5. The date of the location is 10/31/79
6. The claim is 660 feet long and 1320 feet wide. The distance from the Location monument to each end of the claim is 1320 feet in a West direction and 660 feet in a South direction.
7. The general course of the claim is from the East to the West.
8. The location of the claim is in Section 29, Township 13N, Range 3W G&SRB&M, Copper Basin Mining District, Yavapai County, Arizona.
9. If amending or relocating, the previous claim name was _____ _____ recorded in Docket _____, Book _____, _____ Mining District, _____ County, Arizona.
10. The location of the claim with reference to a natural object or permanent monument is _____

The NE Corner is approx 4860 SW of intersection of Copper Basin Rd from Skull Valley (196) and Copper Basin Stream. Also it can be described as the South 1/2 of NW 1/4 of SE 1/4 Sec 29 R 3W T 13N

BOOK 1256 PAGE 489

Date 10/31/79

Gold King mfg Inc
Alfred M King (Pres)
Signature

© Forms, Inc., 31 West Madison Street, Phoenix, Arizona 85003 / (602) 253-6612 / Form 39

MAP OF MINING CLAIM LOCATION

1. The name of the claim is ARMONDO VI

2. The NE corner of the claim is 4860 feet in a SW direction to a survey monument or permanent natural object described as intersection of Copper Basin Stream & Copper Basin Rd (196) at Philips Dodge Patent Claims

3. The type of location monument is Rock & Wood post

   The type of corner and end monuments are Rock with wood post

4. The bearing and distance between the corners of the claim are beginning at the NE corner of the claim, 1320 feet in a West direction to the NW corner, then 660 feet in a South direction to the SW corner, then 1320 feet in a East direction to the SE corner, then 660 feet in a North direction to the point of beginning.

MAP

One inch = One thousand feet

North Arrow

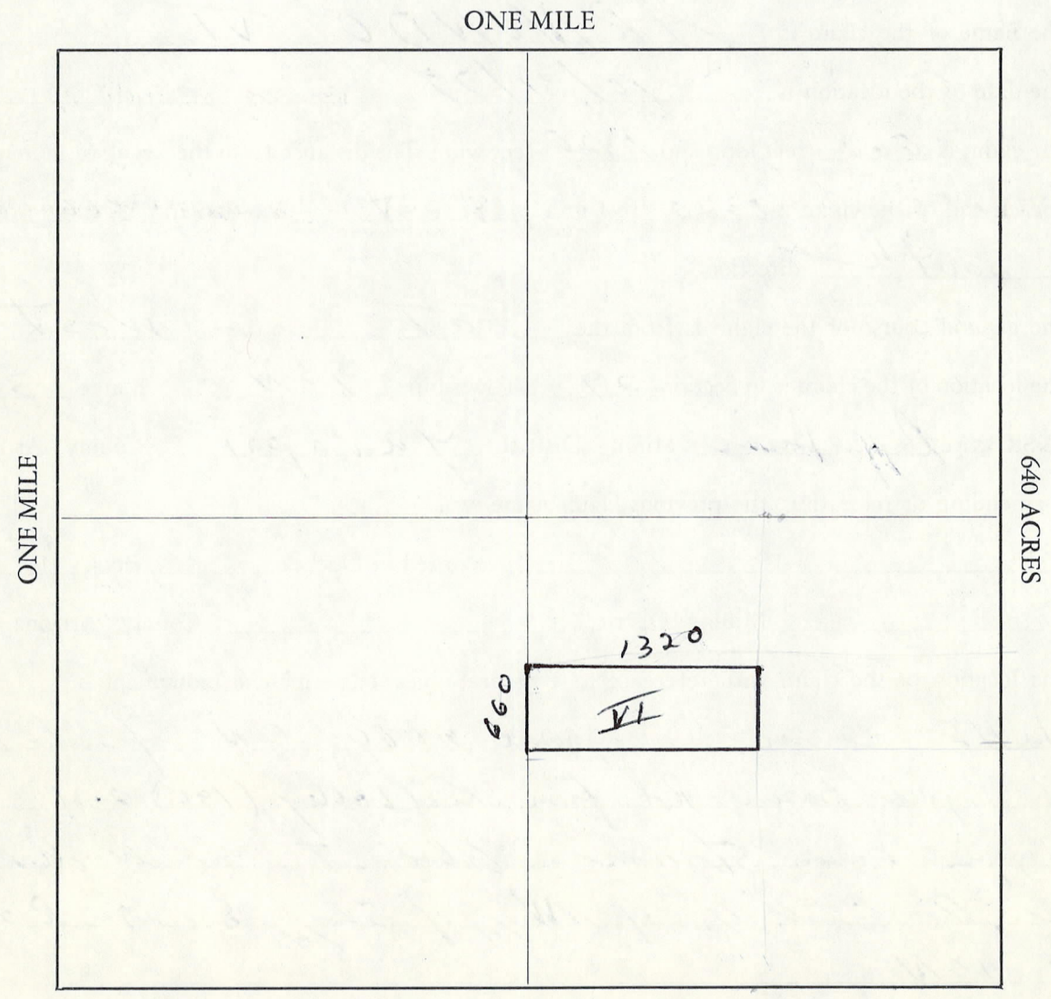

Section 29 Range 3W Township 13N, G&SRB&M

Date 10/31/79

Gold King m/7

Signature

BOOK 1256 PAGE 490

STATE OF ARIZONA, County of Yavapai—ss 54843

I do hereby certify that the within instrument was filed and recorded at the request of Gold King Mfg Inc.

on NOV -2'79-12 15 PM o'clock Book 1256 Official Records Page 492-493-494

Records of Yavapai County, Arizona. WITNESS my hand and official seal the day and year first above written.

PATSY C. JENNEY, County Recorder

By Marilyn Callson Deputy

INDEXED

RECEIVED

When recorded mail to: B.L.M. AZ STATE OFFICE

GOLD KING MFG NOV 29 1979
3144 West Lewis
Phoenix, Arizona 85009
(602) 278-2954 10:00 A.M.
PHOENIX, ARIZONA

Witness my hand and official seal.

County Recorder

By Deputy Recorder

Fee: $

RECORDED IN YAVAPAI COUNTY ARIZONA

A MC 95215

NOTICE OF MINING CLAIM LOCATION

1. ☐ Location ☐ Amendment ☐ Relocation
2. ☒ Placer ☐ Lode ☐ Millsite ☐ Tunnelsite
3. The name and address of the Locator is

Gold King Mfg Inc
Name

3144 W Lewis
Address

Phoenix AZ 85009
City State Zip

4. The name of the claim is ARMONDO VII
5. The date of the location is 10/31/79
6. The claim is 660 feet long and 1320 feet wide. The distance from the Location monument to each end of the claim is 660 feet in a ~~West~~ North direction and 1320 feet in a West direction.
7. The general course of the claim is from the East to the West.
8. The location of the claim is in Section 29, Township 13N, Range 3W G&SRB&M, ~~Copper Basin~~ Mining District, Yavapai County, Arizona.
9. If amending or relocating, the previous claim name was _____ recorded in Docket _____, Book _____, _____ Mining District, _____ County, Arizona.
10. The location of the claim with reference to a natural object or permanent monument is Approx 5280 ft SW is the NE Corner from the intersection of Copper Basin Rd and Copper Basin Stream. also its ~~East~~ location is N½ of SW¼ of SE¼ of Sec 29 T 13N R 3W

Date 10/31/79

Gold King Mfg Inc
Alfred W King Pres
Signature

BOOK 1256 PAGE 492

© Forms, Inc., 31 West Madison Street, Phoenix, Arizona 85003 / (602) 253-6612 / Form 39

MAP OF MINING CLAIM LOCATION

1. The name of the claim is ARMONDO VII

2. The NE corner of the claim is 5280 feet in a SW direction to a survey monument or permanent natural object described as Intersection of Copper Basin Stream and Copper Basin Rd (196); the road from Skull Valley to Russell through Copper Basin crossing Stream at Phelps Dodge Patent

3. The type of location monument is Rock & Post

   The type of corner and end monuments are Rock with Wood Post

4. The bearing and distance between the corners of the claim are beginning at the NE corner of the claim, S feet in a 660 direction to the SE corner, then 1320 feet in a West direction to the SW corner, then 660 feet in a North direction to the NW corner, then 1320 feet in a East direction to the point of beginning.

MAP

One inch = One thousand feet

North Arrow

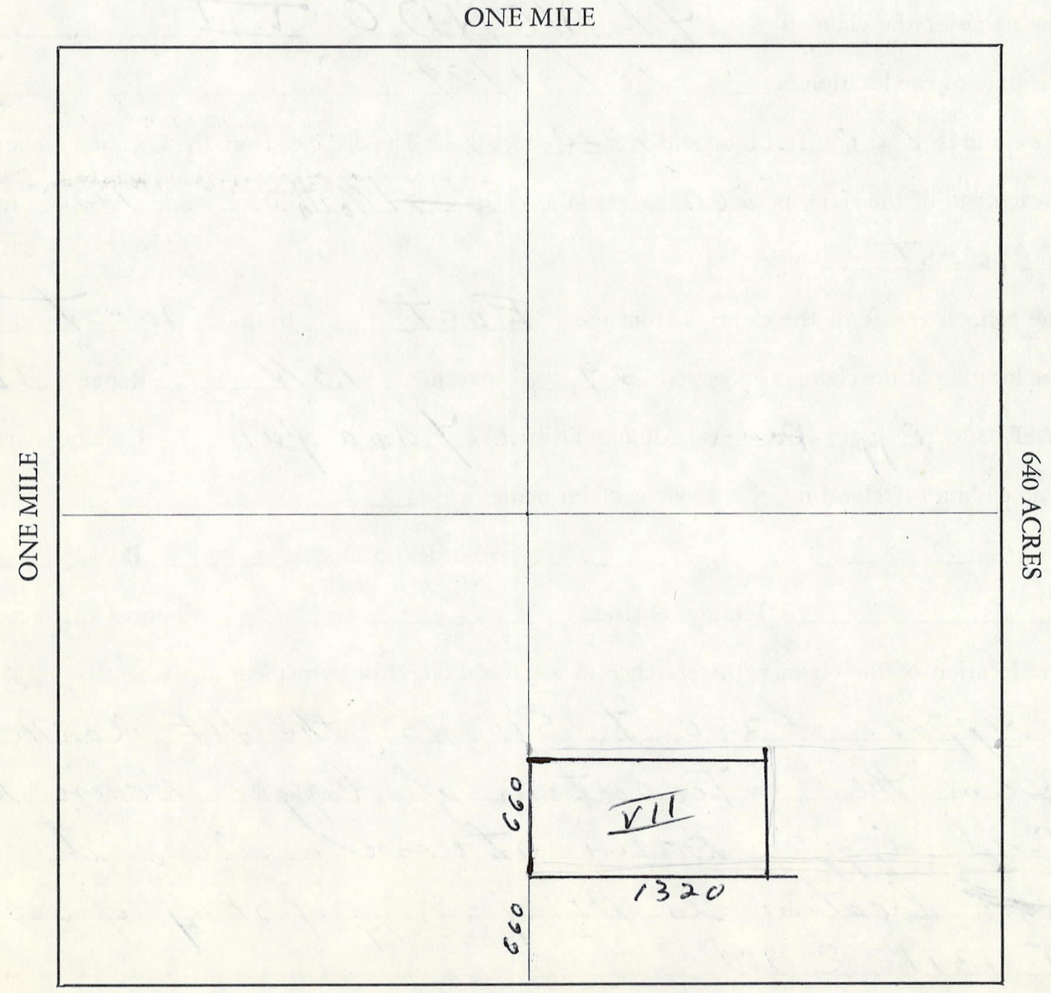

Section 29 Range 3W Township 13N, G&SRB&M

Date 10/31/79

Gold King mfg Lode

Alfred W King (Boss)

Signature

BOOK 1256 PAGE 493

STATE OF ARIZONA, County of Yavapai—ss 34844

I do hereby certify that the within instrument was filed and recorded at the request of Gold King Mfg Inc.

on NOV -2'79-12 15 PM o'clock ..... Book 1256 Official Records Page 495-496-497

Records of Yavapai County, Arizona. WITNESS my hand and official seal the day and year first above written.

RECEIVED
NOV 29 1979
B.L.M. AZ STATE OFFICE

PATSY C. JENNEY, County Recorder
By Marilyn C Olson, Deputy

When recorded mail to:
GOLD KING MFG.
3144 West Lewis
Phoenix, Arizona 85009
(602) 278-2954

NOV 29 1979
10:00 A.M.
PHOENIX, ARIZONA

Witness my hand and official seal.

County Recorder

By ..... Deputy Recorder

Fee: $

RECORDER YAVAPAI COUNTY ARIZONA

A HC 95216

NOTICE OF MINING CLAIM LOCATION

1. ☐ Location ☐ Amendment ☐ Relocation
2. ☒ Placer ☐ Lode ☐ Millsite ☐ Tunnelsite
3. The name and address of the Locator is

Gold King Mfg Inc
Name

3144 W Lewis
Address

Phoenix City AZ State 85009 Zip

4. The name of the claim is ARMONDO VIII
5. The date of the location is 10/31/79
6. The claim is 660 feet long and 1320 feet wide. The distance from the Location monument to each end of the claim is 660 feet in a North direction and 1320 feet in a west direction.
7. The general course of the claim is from the East to the West.
8. The location of the claim is in Section 29, Township 13 N, Range 3 W G&SRB&M, Copper Basin Mining District, Yavapai County, Arizona.
9. If amending or relocating, the previous claim name was _____ recorded in Docket _____, Book _____, _____ Mining District, _____ County, Arizona.
10. The location of the claim with reference to a natural object or permanent monument is the NE CORNER is apprx 6200 ft SW from intersection of Copper Basin Rd (196) and Copper Basin Stream at Phelps Dodge property (Patent). also it is the South 1/2 of SW1/4 of SE1/4 Sec 29 T 13N R 3W

Date 10/31/79

Gold King Mfg Inc
Alfred W King Pres
Signature

BOOK 1256 PAGE 495

© Forms, Inc., 31 West Madison Street, Phoenix, Arizona 85003 / (602) 253-6612 / Form 39

MAP OF MINING CLAIM LOCATION

1. The name of the claim is ARMONDO VIII

2. The NE corner of the claim is 6200 feet in a SW direction to a survey monument or permanent natural object described as Intersection of Copper Basin Rd (196) and Copper Basin Rd at Phelps Dodge Patent

3. The type of location monument is Rock and wood Post
   The type of corner and end monuments are Rock and wood Post

4. The bearing and distance between the corners of the claim are beginning at the NE corner of the claim, 660 feet in a South direction to the SE corner, then 1320 feet in a West direction to the SW corner, then 660 feet in a North direction to the NW corner, then 1320 feet in a East direction to the point of beginning.

MAP

One inch = One thousand feet

North Arrow

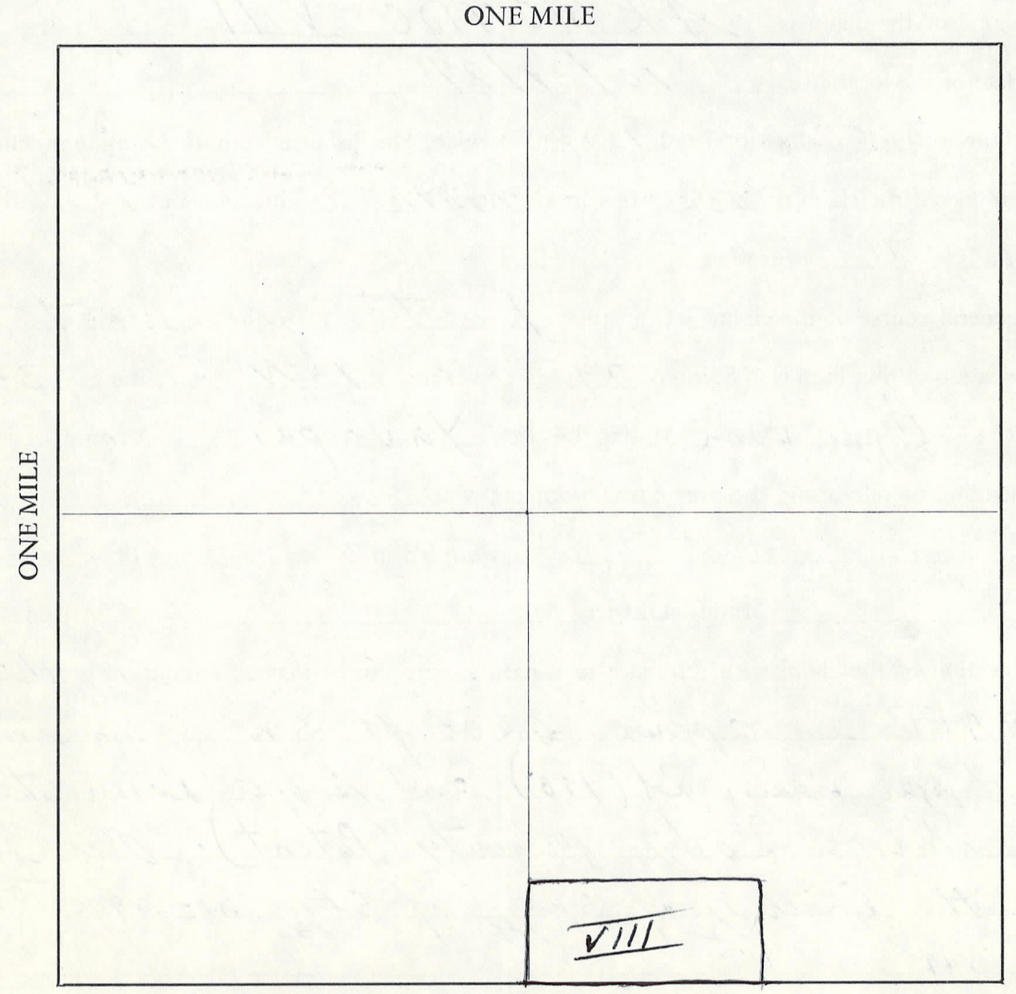

Section 29 Range 3W Township 13N, G&SRB&M

Date 10/31/79

Gold King Mfg Inc

Alfred W King
Signature

BOOK 1256 PAGE 496

STATE OF ARIZONA, County of Yavapai—ss 34845

I do hereby certify that the within instrument was filed and recorded at the request of Gold King Mfg Inc.

on NOV -2'79-12 15 PM o'clock Book 1256 Official Records Page 498-499-500

Records of Yavapai County, Arizona. WITNESS my hand and official seal the day and year first above written.

INDEXED Microfilmed

PATSY C. JENNEY, County Recorder

By Marilyn C Olson, Deputy

RECEIVED

When recorded mail to: B.L.M. AZ STATE OFFICE

GOLD KING MFG.
3144 West Lewis
Phoenix, Arizona 85009
(602) 278-2954

NOV 29 1979

10:00 A.M.

PHOENIX, ARIZONA

Witness my hand and official seal.

County Recorder

By Deputy Recorder

Fee: $

RECORDER YAVAPAI COUNTY ARIZONA

A MC 052217

NOTICE OF MINING CLAIM LOCATION

1. ☐ Location ☐ Amendment ☐ Relocation

2. ☒ Placer ☐ Lode ☐ Millsite ☐ Tunnelsite

3. The name and address of the Locator is

Gold King Mfg Inc
Name

3144 W Lewis
Address

Phoenix AZ 85009
City State Zip

4. The name of the claim is ARMONDO IX

5. The date of the location is 10/31/79

6. The claim is 660 feet long and 1320 feet wide. The distance from the Location monument to each end of the claim is 660 feet in a West direction and 1320 feet in a North direction.

7. The general course of the claim is from the North to the South.

8. The location of the claim is in Section 32, Township 13N, Range 3W G&SRB&M, Copper Basin Mining District, Yavapai County, Arizona.

9. If amending or relocating, the previous claim name was _____ recorded in Docket _____, Book _____, _____ Mining District, _____ County, Arizona.

10. The location of the claim with reference to a natural object or permanent monument is SE CORNER is about 300 ft east of ~~Rd~~ Road which crosse Stream about 1½ mi South Copper Basin. Includes W½ NW¼ NE¼ Sec 32 R 3W T 13N

Date 10/31/79

BOOK 1256 PAGE 498

Gold King Mfg Inc
Alfred W. King (Pres)
Signature

© Forms, Inc., 31 West Madison Street, Phoenix, Arizona 85003 / (602) 253-6612 / Form 39

MAP OF MINING CLAIM LOCATION

1. The name of the claim is ARMONDO IX

2. The SE corner of the claim is 300 feet in a East direction to a survey monument or permanent natural object described as point where unimproved road crosses stream approx 1½ mi South Copper Basin

3. The type of location monument is Rock & wood post
   The type of corner and end monuments are Rock & wood post

4. The bearing and distance between the corners of the claim are beginning at the SE corner of the claim, ~~N~~660 feet in a West direction to the SW corner, then 1320 feet in a North direction to the NW corner, then 660 feet in a East direction to the NE corner, then 1320 feet in a South direction to the point of beginning.

MAP

One inch = One thousand feet

North Arrow

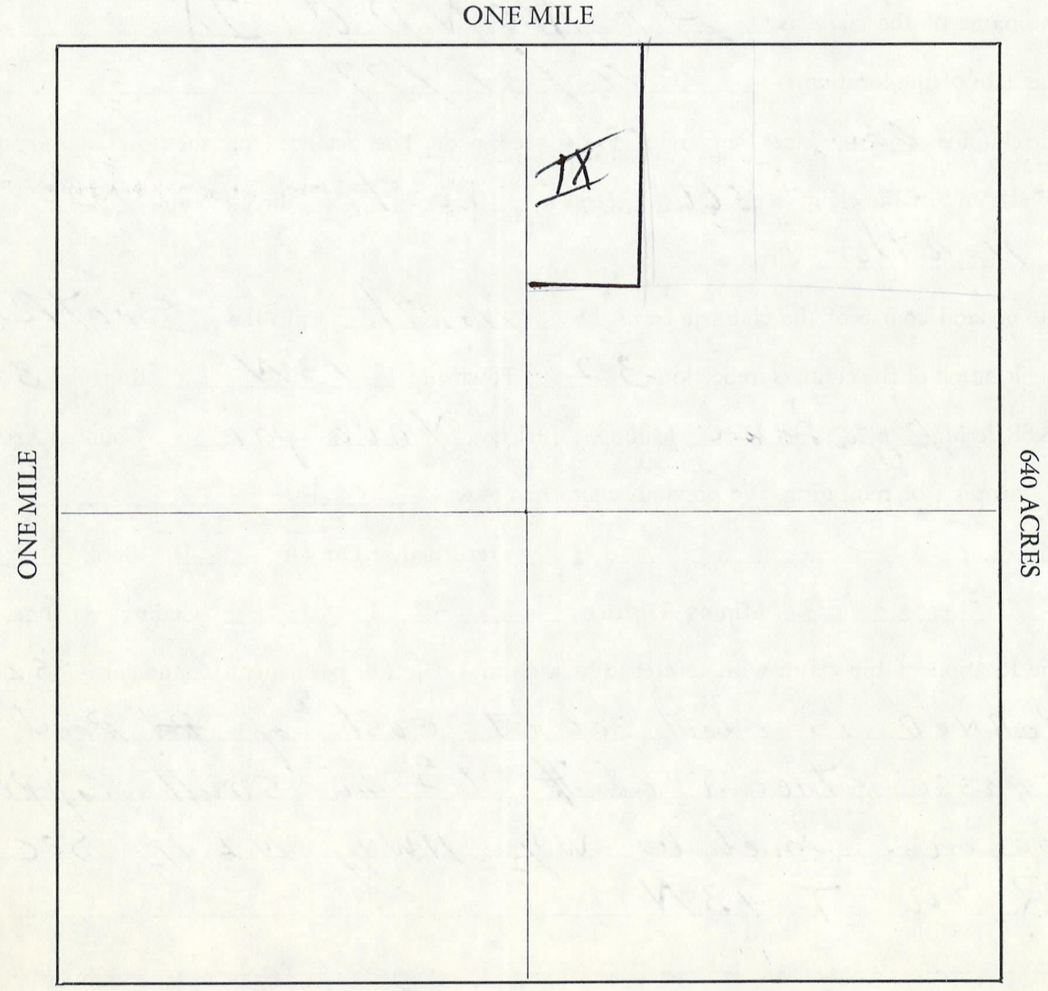

Section 32 Range 3W Township 13N, G&SRB&M

Date 10/31/79

Gold King m/g Inc
Alfred W King (Pres)
Signature

BOOK 1256 PAGE 499

STATE OF ARIZONA, County of Yavapai—ss

I do hereby certify that the within instrument was filed and recorded at the request of Gold King Mfg Inc.

on NOV -2'79-12 15 PM o'clock Book 1256 Official Records Page 501-502-503

Records of Yavapai County, Arizona. WITNESS my hand and official seal the day and year first above written.

34846

INDEXED

PATSY C. JENNEY, County Recorder

By Marilyn C. Olson, Deputy

RECEIVED
B.L.M. AZ STATE OFFICE
NOV 29 1979
10:00 A.M.
PHOENIX, ARIZONA

When recorded mail to:

GOLD KING MFG.
3144 West Lewis
Phoenix, Arizona 85009
(602) 278-2954

Witness my hand and official seal.

County Recorder

By Deputy Recorder

Fee: $

RECORDER YAVAPAI COUNTY ARIZONA

A HC 95218

NOTICE OF MINING CLAIM LOCATION

1. ☐ Location ☐ Amendment ☐ Relocation
2. ☒ Placer ☐ Lode ☐ Millsite ☐ Tunnelsite
3. The name and address of the Locator is

Gold King Mfg Inc
Name

3144 W Lewis
Address

Phoenix AZ 85009
City State Zip

4. The name of the claim is ARMONDO X
5. The date of the location is 10/31/79
6. The claim is 660 feet long and 1320 feet wide. The distance from the Location monument to each end of the claim is 1320 feet in a South direction and 660 feet in a West direction.
7. The general course of the claim is from the North to the South.
8. The location of the claim is in Section 32, Township 13N, Range 3W G&SRB&M. Copper Basin Mining District, Yavapai County, Arizona.
9. If amending or relocating, the previous claim name was _____ _____ recorded in Docket _____, Book _____, _____ Mining District, _____ County, Arizona.
10. The location of the claim with reference to a natural object or permanent monument is NE corner is approx 300 East of point where road crosses Copper Basin Wash 1 1/2 mi South Copper Basin. Also W1/2 SW1/4 NE1/4 Sec 32 T 13N R 3W

Date 10/31/79

Gold King Mfg Inc
Alfred W King (Pres)
Signature

BOOK 1256 PAGE 501

© Forms, Inc., 31 West Madison Street, Phoenix, Arizona 85003 / (602) 253-6612 / Form 39

MAP OF MINING CLAIM LOCATION

1. The name of the claim is ARMONDO X

2. The NE corner of the claim is 300 feet in a East direction to a survey monument or permanent natural object described as point where a road crosses Copper Basin Stream approx 1/2 mi South of Copper Basin

3. The type of location monument is Rock + wood post

   The type of corner and end monuments are Rock + wood post

4. The bearing and distance between the corners of the claim are beginning at the NE corner of the claim, 1320 feet in a South direction to the SE corner, then 660 feet in a West direction to the SW corner, then 1320 feet in a North direction to the NW corner, then 660 feet in a East direction to the point of beginning.

MAP

One inch = One thousand feet

North Arrow

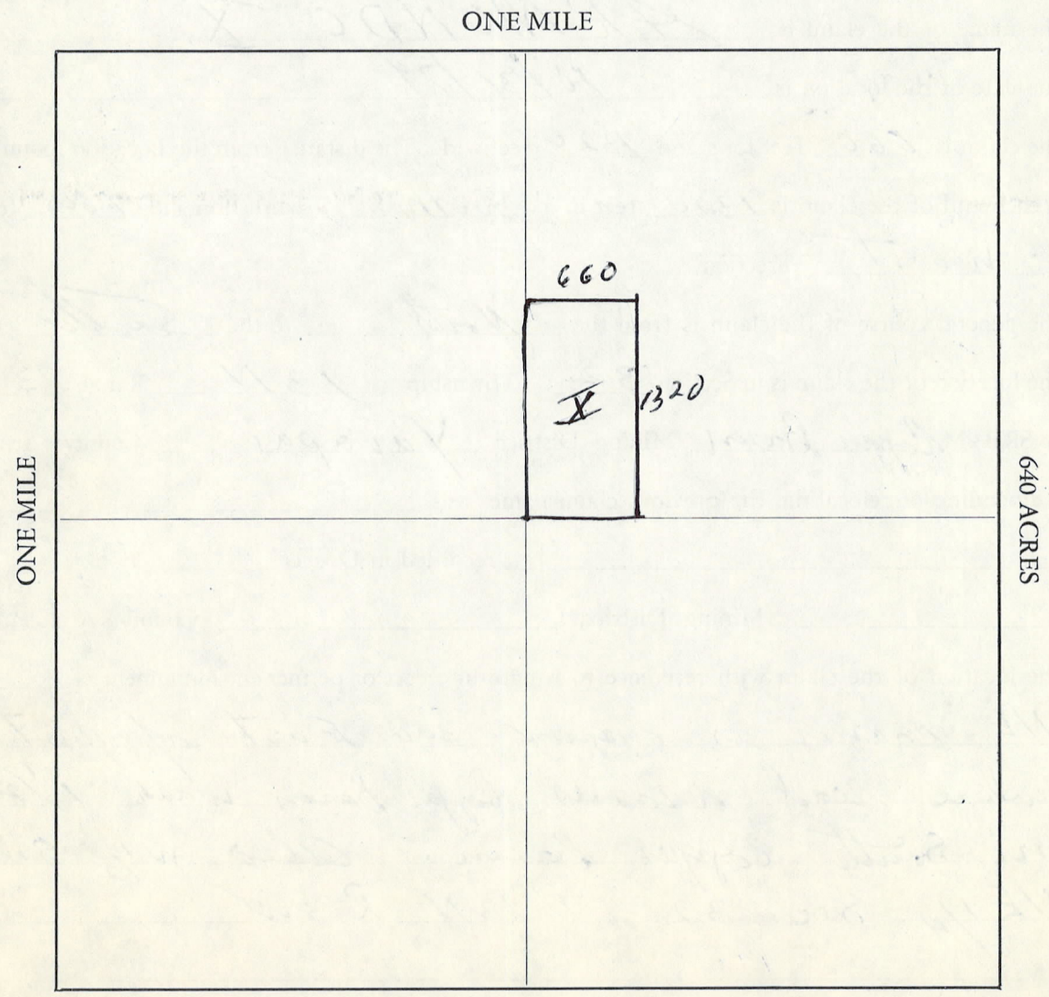

Section 32 Range 3W Township 13N, G&SRB&M

Date 10/31/79

Gold King Mfg Inc

Alfred W. King (Pres)

Signature

BOOK 1256 PAGE 502

STATE OF ARIZONA, County of Yavapai—ss 34847

I do hereby certify that the within instrument was filed and recorded at the request of Gold King Mfg Inc.

on NOV -2'79-12 15 PM o'clock Book 1256 Official Records Page 504-505-506

Records of Yavapai County, Arizona. WITNESS my hand and official seal the day and year first above written.

PATSY C. JENNEY, County Recorder

By Marilyn C. Olson, Deputy

When recorded mail to:

GOLD KING MFG.
3144 West Lewis
Phoenix, Arizona 85009
(602) 278-2954

RECEIVED
B.L.M. AZ STATE OFFICE
NOV 29 1979
10:00 A.M.
PHOENIX, ARIZONA

Witness my hand and official seal.

RECORDER, YAVAPAI COUNTY, ARIZONA

County Recorder

By Deputy Recorder

Fee: $

A MC 952196

NOTICE OF MINING CLAIM LOCATION

1. ☐ Location ☐ Amendment ☐ Relocation
2. ☒ Placer ☐ Lode ☐ Millsite ☐ Tunnelsite
3. The name and address of the Locator is

Gold King Mfg Inc
Name

3144 W Lewis
Address

Phoenix AZ 85009
City State Zip

4. The name of the claim is ARMONDO XI
5. The date of the location is 10/31/79
6. The claim is 660 feet long and 1320 feet wide. The distance from the Location monument to each end of the claim is 1320 feet in a South direction and 660 feet in a West direction.
7. The general course of the claim is from the North to the South.
8. The location of the claim is in Section 32, Township 13 N, Range 3W G&SRB&M, Copper Basin Mining District, Yavapai County, Arizona.
9. If amending or relocating, the previous claim name was _____ recorded in Docket _____, Book _____, _____ Mining District, _____ County, Arizona.
10. The location of the claim with reference to a natural object or permanent monument is The Claim is about 1350 feet ~~of~~ southwest of where road crosses Copper Basin Wash also E½ of N¼ of SW¼ of Sec 32 R3W T 13 N

Date 10/31/79

Gold King Mfg Inc
Alfred W. King (Pres)
Signature

BOOK 1256 PAGE 504

© Forms, Inc., 31 West Madison Street, Phoenix, Arizona 85003 / (602) 253-6612 / Form 39

MAP OF MINING CLAIM LOCATION

1. The name of the claim is ARMONDO XI

2. The NE corner of the claim is 200 feet in a East direction to a survey monument or permanent natural object described as point on Stream approx 1350 ft South of where road crosses Stream

3. The type of location monument is Rock & wood post

   The type of corner and end monuments are Rock & wood post

4. The bearing and distance between the corners of the claim are beginning at the NE corner of the claim, 1320 feet in a South direction to the SE corner, then 660 feet in a West direction to the SW corner, then 1320 feet in a North direction to the NW corner, then 660 feet in a East direction to the point of beginning.

MAP

One inch = One thousand feet

North Arrow

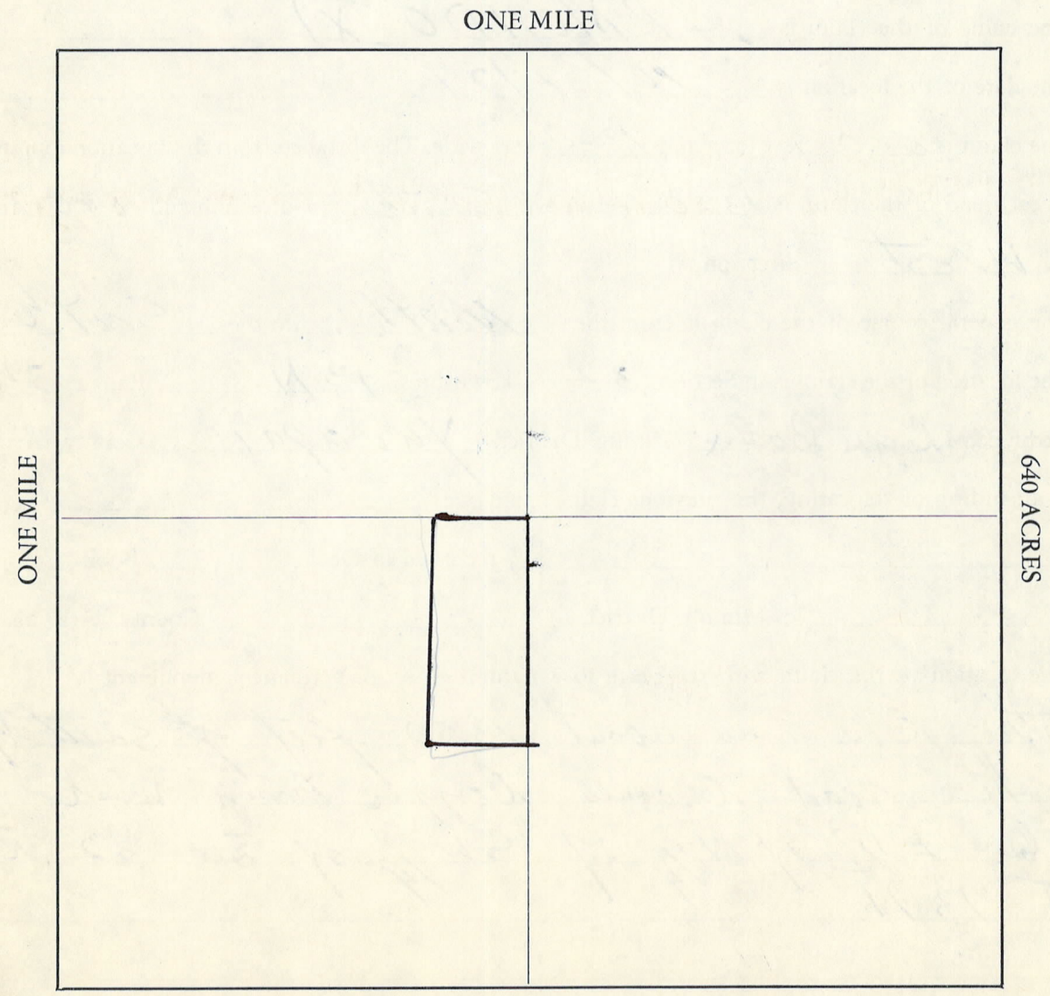

Section 32 Range 3W Township 13N, G&SRB&M

Date 10/31/79

Gold King Mfg Inc

Signature

BOOK 1256 PAGE 505